1882.

QUEENSLAND.

SIXTH CENSUS

OF THE

COLONY OF QUEENSLAND,

TAKEN ON THE

THIRD OF APRIL, 1881.

PRESENTED TO BOTH HOUSES OF PARLIAMENT BY COMMAND OF HIS EXCELLENCY THE GOVERNOR.

LIBRARY
X
COMMONWEALTH BUREAU OF CENSUS & STATS.

BRISBANE:
BY AUTHORITY: JAMES C. BEAL, GOVERNMENT PRINTER, WILLIAM STREET.
1882.

1882.

QUEENSLAND.

CENSUS OF QUEENSLAND, 1881.

REPORT BY THE REGISTRAR-GENERAL,

WITH

SUMMARY AND DETAILED TABLES, ILLUSTRATIVE MAPS

AND

APPENDICES.

SIXTH ENUMERATION OF POPULATION MADE ON THE 3RD OF APRIL, 1881.

BRISBANE:
BY AUTHORITY: JAMES C. BEAL, GOVERNMENT PRINTER, WILLIAM STREET.
1882.

LIBRARY
COMMONWEALTH
BUREAU OF CENSUS & STATS.

CENSUS OF 1881.

INDEX TO CONTENTS.

—	—	TABLE.	PAGE.
Adults	Males, Number of, in each Electoral District	XVI.	12
„	Males, Number of, at age periods in each Electoral District, inclusive and exclusive of Chinese and Polynesians	CXX.	234 & 235
„	Males and Females, Number of, in each Census District, Census 1881	XIV.	11
„	Males and Females, Number enumerated at each age period in Subdivisions of Census Districts 1881	CXIX.	214 to 233
„	Males and Females, Number of, from 21 years to 50 years and 50 to 100 years, etc., Census 1881	CXII.	206
Africa	Centesimal Proportion of Persons born in, to total Population, Census 1861 to 1881	CXLIII.	269
„	Number of Persons born in (comparative), Census 1861 to 1881	CXLI.	267
„	Number of Persons born in, living in each Census District, Census 1861 to 1881	CXLIV.	271
Ages	Centesimal Proportion of Sexes, by Quinquennial Periods to 60 years, decennial to 100 years, Census 1876 and 1881	CXV.	207
„	Centesimal Proportion of Persons, Males and Females, at each age period, to total of all ages, Census 1876 and 1881	CXIV.	207
„	Of Persons, Males and Females, by Quinquennial Periods to 60 years, decennially to 100 years, Census 1876 and 1881	CXIII.	206
„	Of Persons, Males and Females, classified as Children, Youths, and Adults, Census 1881	CXII.	206
„	Of PERSONS enumerated in each Census District, Census 1881	CXVI.	208
„	Of MALES enumerated in each Census District, Census 1881	CXVII.	210
„	Of FEMALES enumerated in each Census District, Census 1881	CXVIII.	212
„	Of Persons, Males and Females, enumerated in each Subdivision of Census Districts, Census 1881	CXIX.	214 to 233
„	Of ADULT MALE Population in Electoral Districts, inclusive and exclusive of Chinese and Polynesians, Census 1881	CXX.	234 & 235
„	Of Chinese and Polynesians, Males and Females, in population, Census 1881	CXXI.	236
Agricultural Class	Number of Persons classified under, Census 1881	LXXXVI.	150
„ „	Number of Males classified under, Census 1881	LXXXVII.	154
„ „	Number of Females classified under, Census 1881	LXXXVIII.	158
„ „	Number of Persons (Males and Females) classified under, Census 1876 and 1881 (comparative)	LXXXV.	146
„ „	Number of Chinese classified under, Census 1881	XC.	164
„ „	Number of Polynesians classified under, Census 1881	XCI.	166
Alphabetical Index	Of Occupations, used in compilation of Census 1881	XCIII.	174 to 187
„ „	Of Census Districts	Appendix	LXV.
America	Centesimal Proportion of Persons born in, to total Population, Census 1861 to 1881	CXLIII.	269
„	Number of Persons returned as born in, living in each Census District, Census 1881	CXLIV.	271
„	Number of Persons returned as born in (comparative table), Census 1861 to 1881	CXLI.	267
„	Other States in, referred to in Census returns, detailed list of, Census 1881	CXLV.	272
Appendix	Index to	Appendix	II.
Aramac (Census District)	Synoptical Table of Results of Census in, 1881	XXXII.	38 & 39
Aramac	Number and Ages of Persons, Males and Females, Adults and Minors, enumerated in each subdivision of, Census 1881	CXIX.	214
Asia	Centesimal Proportion of Persons born in, to total Population, Census 1861 to 1881	CXLIII.	269
„	Number of Persons born in, comparative, Census 1861 to 1881	CXLI.	267
„	Number of Persons born in, living in each Census District, Census 1881	CXLIV.	270
„	Other Countries in, named in Census returns, detailed list of, Census 1881	CXLV.	272
Asylums	(See "Public Institutions.")		
At Sea	Centesimal Proportion of, to Total Population, Census 1861 to 1881	CXLIII.	269
„	Number born, Comparative, Census 1861 to 1881	CXLI.	267
„	Number born, living in each Census District, Census 1881	CXLIV.	270
Australian Colonies	Centesimal Proportion born in each, to Total Population, Census 1861 to 1881	CXLIII.	269
„ „	Number born in each of the, Comparative, Census 1861 to 1881	CXLI.	266
„ „	Number of Persons, Males and Females, born in each of, living in each Census District, Census 1881	CXLIV.	270
Austria	(See "Europe.")		
Balonne (Census District of)	Ages of Males and Females in each Subdivision of, Census 1881	CXIX.	214
„ „	Synoptical Results of Census in, 1881	XXXIII.	40 & 41
„ (Electorate of)	Number of Adult Males in, at Age Periods, inclusive and exclusive of Adult Chinese and Adult Polynesians	CXX.	234 & 235

—	—	TABLE.	PAGE.
Baptist Church ...	Centesimal Proportion of Persons returned as belonging to, to Total Population, Census 1868 to 1881	CXXXIX.	262
,, ,, ...	Number of Persons returned as belonging to, Census 1868 to 1881 ...	CXXXVI.	260
,, ,, ...	Numerical and Centesimal Increase in Persons belonging to, Census 1868 to 1881	CXXXVI.	260
,, ,, ...	Number of Persons (Males and Females) returned as belonging to, in each Census District, 1881	CXXXVII.	261
,, ,, ...	Number of Polynesians (Males and Females) returned as belonging to, in each Census District, 1881	CXL.	264
Benevolent Asylums	(See "Public Institutions.")		
Birthplaces	Centesimal Proportion of Persons born in each country, Census 1861 to 1881	CXLIII.	269
,, ...	Centesimal Increase or Decrease of Persons born in each country, Census 1864 to 1881	CXLI.	266
,, ...	Comparative, showing Returns of Persons born in each country, Census 1861 to 1881	CXLI.	266
,, ...	Number of Persons (Males and Females) born in each country, Census 1861 to 1881	CXLII.	268
,, ...	Number of Persons (Males and Females) born in each country, living in each Census District, 1881	CXLIV.	270 & 271
,, ...	Showing in detail, as embodied in Table CXLIV. under heads "Other Countries in Europe," "Other Countries in Asia," "Other States in America," and "Other Countries not previously named"	CXLV.	272
Blackall (Census District of)	Ages of Males and Females in each Subdivision of, Census 1881 ...	CXIX.	214
,, ,, ...	Synoptical Results of Census in, 1881	XXXIV.	42 & 43
,, (Electorate of)	Number of Adult Males in, at Age Periods, inclusive and exclusive of Adult Chinese and Adult Polynesians	CXX.	234 & 235
Bowen (Census District of)	Ages of Males and Females in each Subdivision of, Census 1881 ...	CXIX.	214
,, ,, ...	Synoptical Results of Census in, 1881	XXXV.	44 & 45
,, (Electorate of)	Number of Adult Males in, at Age Periods, inclusive and exclusive of Adult Chinese and Adult Polynesians	CXX.	234 & 235
Brisbane (Census District of)	Ages of Males and Females in each Subdivision of, Census 1881 ...	CXIX.	214 & 216
,, ,, ...	Synoptical Results of Census in, 1881	XXXVI.	46 & 47
,, ...	Public Institutions in	CXLVIII.	276
,, (City of) ...	Synoptical Results of Census in, 1881	LXXXIIIA.	142 & 143
,, ,, ...	Population of, by Wards, with increase in, Comparative, Census 1876 to 1881	XXXI.	36
,, (Electorate of)	Number of Adult Males in, at Age Periods, inclusive and exclusive of Adult Chinese and Adult Polynesians	CXX.	234 & 235
British America ...	(See "America.")		
Bulimba (Electorate of)	Number of Adult Males in, at Age Periods, inclusive and exclusive of Adult Chinese and Adult Polynesians	CXX.	234 & 235
Bundaberg (Census District of)	Ages of Males and Females in each Subdivision of, Census 1881 ...	CXIX.	216
,, ,, ...	Synoptical Results of Census in, 1881	XXXVII.	48 & 49
Bundanba (Electorate of)	Number of Adult Males in, at Age Periods, inclusive and exclusive of Adult Chinese and Adult Polynesians	CXX.	234 & 235
Burke (Census District of)	Ages of Males and Females in each Subdivision of, Census 1881 ...	CXIX.	216
,, ...	Synoptical Result of Census in, 1881	XXXVIII.	50 & 51
,, (Electorate of)	Number of Adult Males in, at Age Periods, inclusive and exclusive of Adult Chinese and Adult Polynesians	CXX.	234 & 235
Burnett (Census District of)	Ages of Males and Females in each Subdivision of, Census 1881 ...	CXIX.	216
,, ...	Synoptical Results of Census in, 1881	XXXIX.	52 & 53
,, (Electorate of)	Number of Adult Males in, at Age Periods, inclusive and exclusive of Adult Chinese and Adult Polynesians	CXX.	234
Caboolture (Census District of)	Ages of Males and Females in each Subdivision of, Census 1881 ...	CXIX.	218
,, ...	Synoptical Results of Census in, 1881	XL.	54 & 55
Cardwell (Census District of)	Ages of Males and Females in each Subdivision of, Census 1881 ...	CXIX.	218
,, ...	Synoptical Results of Census in, 1881	XLI.	56 & 57
Carnarvon (Electorate of)	Number of Adult Males in, at Age Periods, inclusive and exclusive of Adult Chinese and Adult Polynesians	CXX.	234
Charleville (Census District of)	Ages of Males and Females in each Subdivision of, Census 1881 ...	CXIX.	218
,, ...	Synoptical Results of Census in, 1881	XLII.	58 & 59
Children	Number under 1 year to 5 years, and from 5 years to under 15 years (Males and Females), Census 1881	CXII.	206
,, ...	Number included in "Domestic Class" of Occupation Tables, Census 1881	LXXXVI.	150
,, ...	Number returned as attending State Schools, Occupation Tables, Census 1881	LXXXVI.	150
,, ...	Number returned as attending Private Schools, Occupation Tables, Census 1881	LXXXVI.	150
,, ...	Number returned as attending School (description not defined), Occupation Tables, Census 1881	LXXXVI.	150
,, ...	Ages of, under 1 year and upwards, Persons in each Census District, 1881	CXVI.	208
,, ...	Ages of, under 1 year and upwards, Males in each Census District, 1881	CXVII.	210

—	—	TABLE.	PAGE.
Children	Ages of, under 1 year and upwards, Females in each Census District, 1881	CXVIII.	212
,,	Ages of, under 1 year to 5 years, 5 to 10 years, and 10 years to 15, Persons (Males and Females) in each Subdivision of Census District	CXIX.	214
China	Centesimal Proportion of Persons born in, to Total Population, Census 1861 to 1881	CXLIII.	269
,,	Number of Persons (Males and Females) born in, Comparative, Census 1861 to 1881	CXLI.	267
,,	Number of Persons born in (Males and Females), living in each Census District, 1881	CXLIV.	270
,,	Number of Persons born in, of parents not natives of the country, Census 1881. (See Note to Table)	CXLIV.	271
Chinese	Number of (Males and Females), in Population, Census 1881	II.	3
,,	Number of (Males and Females), in Population of each Census District, 1881	XIII.	10
,,	Comparative Number of Males and Females in Population, Census 1876 and 1881	XV.	11
,,	Number of, in Population of Electoral Districts, Census 1881	XVI.	12
,,	Number of, Adult Males, by Age Periods, in Electoral Districts, Census 1881	CXX.	234 & 235
,,	Synoptical Results respecting, in each Census District, Census 1881	LXXXIV.	144
,,	Occupations of, by Classes and Sub-orders, Census 1881	XC.	164 & 165
,,	Occupations of, by Orders	LXXXIX.	162 & 163
,,	Number engaged in each Occupation, Tables arranged in order of, Number of Individuals engaged in each Occupation	XCVI.	190
,,	Social Condition of, by Age Periods, Census 1881	CXI.	204
,,	Ages of Males and Females, living in each Census District, 1881	CXXI.	236
,,	Degree of Education of, Number of each Sex, and by Age Periods, 1881	CXXXV.	258
,,	Religious Denomination under which returned (Males and Females), Census 1881	CXL.	264
,,	Numbers who were Prisoners on 3rd April, 1881. (See Note to Table)	XVI.	12
Christian Sects (Other)	Number of Persons (Males and Females) classified thus in Table of Religions, living in each Census District, Census 1881	CXXXVII.	261
,, ,,	Name of Persuasions included under, detailed list of, by Census Districts, 1881	CXXXVIII.	262
Church of England	Number of Persons (Males and Females) returned as belonging to, Comparative, Census 1861 to 1881	CXXXVI.	260
,, ,,	Numerical and Centesimal Increase in, Comparative, Census 1861 to 1881	CXXXVI.	260
	Centesimal Proportion of Denomination, to Total Population, Census 1861 to 1881	CXXXIX.	262
,, ,,	Number of Persons (Males and Females) returned as belonging to, in each Census District, 1881	CXXXVII.	261
,, ,,	Number of Chinese (Males and Females) returned as belonging to, in each Census District, 1881	CXL.	264
,, ,,	Number of Polynesians (Males and Females) returned as belonging to, in each Census District, 1881	CXL.	264
Church of Rome	(See "Roman Catholics.")		
Classification of Occupations	List used in compilation of Census, 1881	XCII.	168 to 173
,, ,,	Relative to Persons in each Census District, 1881	LXXXVI.	150 to 153
,, ,,	,, ,, Males in each Census District, 1881	LXXXVII.	154 to 157
,, ,,	,, ,, Females in each Census District, 1881	LXXXVIII.	158 to 161
,, ,,	,, ,, Chinese in each Census District, 1881	XC.	164 to 165
,, ,,	,, ,, Polynesians in each Census District, 1881	XCI.	166 to 167
Clermont (Census District of)	Ages of Males and Females in each Subdivision of Census, 1881	CXIX.	218
,,	Synoptical Results of Census in, 1881	XLIII.	60 & 61
,, (Electorate of)	Adult Males in, by Age Periods, inclusive and exclusive of Adult Male Chinese and Adult Male Polynesians	CXX.	234
Commercial Class	Number classified under, Census 1876 and 1881, Comparative	LXXXV.	147
,, ,,	Number classified under, Census 1881, Persons	LXXXVI.	150
,, ,,	,, ,, ,, ,, ,, Males	LXXXVII.	154
,, ,,	,, ,, ,, ,, ,, Females	LXXXVIII.	158
,, ,,	,, ,, ,, ,, ,, Chinese	XC.	164
,, ,,	,, ,, ,, ,, ,, Polynesians	XCI.	166
Congregational and Independent Church	Number of Persons (Males and Females) returned as belonging to, Comparative, Census 1861 to 1881	CXXXVI.	260
,, ,,	Numerical and Centesimal Increase in, Comparative, Census 1861 to 1881	CXXXVI.	260
,, ,,	Centesimal Proportion of Denomination to Total Population, Census 1861 to 1881	CXXXIX.	262
,, ,,	Number of Persons (Males and Females) returned as belonging to, in each Census District, 1881	CXXXVII.	261
,, ,,	Number of Polynesians (Males and Females) returned as belonging to, in each Census District, 1881	CXL.	264
Conjugal Condition	Comparative Table of Census 1861 to 1881	XCVII.	192
,, ,,	Centesimal Proportion of each, to Total Population, Census 1861 to 1881	XCVIII.	192
,, ,,	Comparative Table of, by Ages, Census 1871, 1876, and 1881	CII.	195
,, ,,	Summary of Number and Ages of Persons, by quinquennial periods, Census 1881	XCIX.	193
,, ,,	Of Males and Females, by Age Periods, and percentage of same, at such Age Periods, Census 1881	C.	193
,, ,,	Of Population, Males and Females, in each Census District, 1881	CI.	194
,, ,,	Of Males, by ages, and in each Census District, 1881	CIII. CV. CVII. and CIX.	196 198 200, 202

—	—	TABLE.	PAGE.
Conjugal Condition...	Of Females, by ages, and in each Census District, 1881	CIV. CVI. CVIII. and CX.	197 199 201, 203
„ „ ...	Of Population (Males and Females), by Age Periods, inclusive and exclusive of Chinese and Polynesians	CXI.	204
Contents	Table of		i. to iv.
Cook (Census District of)	Ages of Males and Females in each Subdivision of, Census 1881 ...	CXIX.	218 & 220
„ „ „ ...	Synoptical Results of Census in, 1881	XLIV.	62 & 63
„ (Electorate of)	Adult Males in, by Age Periods, inclusive and exclusive of Adult Chinese and Adult Polynesians, 1881	CXX.	234
Cunnamulla (Census District of)	Ages of Males and Females in each Subdivision of, Census 1881 ...	CXIX.	220
„ „ ...	Synoptical Results of Census in, 1881	XLV.	64 & 65
Dalby (Census District of)	Ages of Males and Females in each Subdivision of, Census 1881 ...	CXIX.	220
„ „ „ ...	Synoptical Results of Census in, 1881	XLVI.	66 & 67
„ (Electorate of)	Adult Males in, by Age Periods, inclusive and exclusive of Adult Male Chinese and Adult Male Polynesians, Census 1881	CXX.	234
Darling Downs Central (Census District of)	Ages of Males and Females in each Subdivision of, Census 1881 ...	CXIX.	220
„ „ „ ...	Synoptical Results of Census in, 1881	XLVII.	68 & 69
Darling Downs East (Census District of)	Ages of Males and Females in each Subdivision of, Census 1881 ...	CXIX.	220
„ „ „ ...	Synoptical Results of Census in, 1881	XLVIII.	70 & 71
Darling Downs North (Census District of)	Ages of Males and Females in each Subdivision of, Census 1881 ...	CXIX.	220 & 222
„ „ „ ...	Synoptical Results of Census in, 1881	XLIX.	72 & 73
Darling Downs West (Census District of)	Ages of Males and Females in each Subdivision of, Census 1881 ...	CXIX.	222
„ „ „ ...	Synoptical Results of Census in, 1881	L.	74 & 75
Darling Downs (Electorate)	Adult Males in, by Age Periods, inclusive and exclusive of adult Chinese and Adult Polynesians, Census 1881	CXX.	234
Denmark	(See "Europe.")		
Density of Population	Map showing, in the different Districts of the Colony. (Map 8.)		
„ „ „ ...	To each Square Mile, Comparative, Census 1876 and 1881	XXII.	26
„ „ „ ...	Area in Square Miles of each Census District, and Total Population in each, 1881	XX.	24
„ „ „ ...	Persons to an Inhabited House, in each Census District and in each Division of Colony	XXV.	29
„ „ „ ...	Inhabited Dwellings to a Square Mile	XXIV.	28
„ „ „ ...	Population by Census Districts in groups, Comparative, Census 1861 to 1881	VIII.	5
„ „ „ ...	Increase or Decrease in Population by Census Districts in groups, Comparative, Census 1861 to 1881	IX.	6
„ „ „ ...	Inhabited Towns in each Census District, Census 1876 to 1881	XXIX.	32
Diamentina (Census District of)	Ages of Males and Females in each Subdivision of, Census 1881 ...	CXIX.	222
„ „ ...	Synoptical Results of Census in, 1881	LI.	76 & 77
Divisions of the Colony	Population in each, Comparative, Census 1876 and 1881	XI.	8
„ „ „ ...	Number of Habitations in each, Comparative, Census 1876 and 1881 ...	XXI.	25
„ „ „ ...	Area of each, in Square Miles, and Number of Persons to Square Mile, Comparative, Census 1876 to 1881	XXII.	26
„ „ „ ...	Number of Persons to each Inhabited House in each, Comparative, Census 1876 to 1881	XXV.	29
Divisions (under "*Divisional Boards Act*")	Population in each, by Sexes	XIX.	21
„ „ „ ...	Census Districts, and Subdivisions of same, of which each "Division" is composed	XIX.	21
Domestic Class ...	Number of Persons classified under, Comparative, 1876 and 1881 ...	LXXXV.	146 & 147
„ „ ...	Number of Persons classified under, Census 1881	LXXXVI.	150
„ „ ...	„ Males „ „ Census 1881	LXXXVII.	154
„ „ ...	„ Females „ „ Census 1881	LXXXVIII.	158
„ „ ...	„ Chinese „ „ Census 1881	XC.	164
„ „ ...	„ Polynesians „ „ Census 1881	XCI.	166
Domestic Offices ...	(See "Domestic Class.")		
Drayton and Toowoomba (Census District of)	Ages of Males and Females in each Subdivision of, Census 1881 ...	CXIX.	222
„ „ „ ...	Synoptical Results of Census in, 1881	LII.	78 & 79
Dwellings	Number of, Comparative, Census 1876 and 1881	III.	3
„	Increase in inhabited, Comparative, Census 1861 to 1881	V.	4
„	Number and Description of, inhabited and uninhabited, in each Census District, 1876 and 1881	XXI.	25
„	Number and Description of, in each Census District, Comparative, Census 1876 and 1881	XXIII.	27
„	Number inhabited to a square mile, in each Census District, Census 1876 and 1881	XXIV.	28
„	Number of Persons to an inhabited, in each Census District, Census 1876 and 1881	XXV.	29

—	—	TABLE.	PAGE.
Education (Degree of)	By Sexes, Comparative, Census 1861 to 1881	CXXII.	238
" " ...	Centesimal Proportion of each Degree, Census 1861 to 1881	CXXIII.	238
" " ...	By Ages, Census 1881	CXXIV.	238
" " ...	Possessed by each Sex in each Census District, 1881	CXXV.	239
" " ...	Proportion per cent. possessed by each Sex in each Census District, 1881	CXXV.	239
" " ...	Persons by Ages (see Synoptical Table of the District respecting which information is required).		
Education (Degree of)	Of Males, by Ages, in each Census District, 1881	CXXVI. CXXVIII. CXXX. CXXXII.	240 244 248 252
" " ...	Of Females, by Ages, in each Census District, 1881	CXXVII. CXXIX. CXXXI. CXXXIII.	242 246 250 254
" " ...	Centesimal Proportion of each Sex, of each Degree, by Census Districts	CXXXIV.	256
" " ...	Number of Persons of each, at Age Periods, inclusive and exclusive of Chinese and Polynesians	CXXXV.	258
Electoral Districts ...	Population in each	XVI.	12
" " ...	Number of Minors and Adults in each	XVI.	12
" " ...	Number of Chinese, Polynesians, Prisoners, Lunatics, and Inmates of Benevolent Institutions in, Census 1881	XVI.	12
" " ...	Number of Adult Males, exclusive of Adult Male Chinese, Polynesians, Prisoners, &c., Census 1881	XVI.	12
" " ...	Number of Adult Males, by Ages, inclusive and exclusive of Adult Male Chinese, and Adult Male Polynesians, Census 1881	CXX.	234 & 235
" " ...	As formed from Census Districts, or portion of same, showing Population in each Subdivision	XVII.	13 to 18
" " ...	Number of Chinese, Polynesians, Prisoners, &c., in each, as formed from Census Districts, or portion of same	XVIII.	19 to 20
England and Wales...	(See "Great Britain and Ireland.")		
Enoggera Electorate	Adult Males in, by Age Periods, inclusive and exclusive of Adult Chinese and Adult Polynesians, Census 1881	CXX.	234
Etheridge (Census District of)	Ages of Males and Females, in each Subdivision of, Census 1881 ...	CXIX.	222
" " " ...	Synoptical Results of Census in 1881	LIII.	80 & 81
Europe	Number of Persons born in various Countries in, Comparative, Census 1861 to 1881	CXLI.	266 & 267
"	Centesimal Proportion of Persons born in each Country in, Census 1861 to 1881	CXLIII.	269
"	Number of Persons (Males and Females) born in each Country in, by Census Districts, 1881	CXLIV.	270
"	Detailed List of Countries in, not specified in Principal Table, showing Number of Persons returned as born in same	CXLV.	272
Fassifern (Census District of)	Ages of Males and Females in each Subdivision of, Census 1881 ...	CXIX.	222
" "	Synoptical Results of Census in	LIV.	82 & 83
" (Electorate)	Adult Males in, by Age Periods, inclusive and exclusive of Adult Chinese and Adult Polynesians, Census 1881	CXX.	234
Females	Number of, in Population, Census of 1881	I.	3
"	Proportion to each 100 Males, Comparative, Census 1861 to 1881 ...	VII.	4
"	Proportion to Persons enumerated in each Census District, Census 1881	XII.	9
"	Adults in each Census District, 1881	XIV.	11
"	Minors in each Census District, 1881	"	11
"	Number of, in each Division under "*Divisional Boards Act*"	XIX.	21
"	Ages of, enumerated in each Subdivision of Census District, 1881 ...	CXIX.	214 to 233
"	Ages of, by Vicennial Periods, Census 1881	CXVIII.	212
"	Degree of Education of, Comparative, Census 1861 to 1881	CXXII.	238
"	Number of, possessing different Degrees of Education in each Census District, 1881	CXXV.	239
"	Proportion per cent. of, possessing different Degrees of Education in each Census District, to Total of Sex in such District, 1881	CXXV.	239
"	Who can Read and Write, at Age Periods, in each Census District, 1881	CXXVII.	242
"	Who can Read only, at Age Periods, in each Census District, 1881 ...	CXXIX.	246
"	Who cannot Read or Write, at Age Periods, in each Census District, 1881	CXXXI.	250
"	Whose Degree of Education was not stated, at Age Periods, in each Census District, 1881	CXXXIII.	254
"	Centesimal Proportion of, of each Degree of Education, at certain Age Periods, in each Census District	CXXXIV.	256
"	Chinese and Polynesians possessed of each Degree of Education, at different Age Periods, Census 1881	CXXXV.	258
"	Proportion per cent. of each Degree of Education, Comparative, Census 1861 to 1881	CXXIII.	238
"	Civil or Conjugal Condition of, Comparative, Census 1861 to 1881 ...	XCVII.	192
"	Centesimal Proportion of, of each Condition, to Total Population, Census 1861 to 1881	XCVIII.	192
"	Number and Age of, of each Condition, Census 1881	C.	193
"	Percentage of, of each Condition, Census 1881	C.	193
"	Number of, at certain Age Periods, of each Condition, Comparative, Census 1876 to 1881	CII.	195
"	" " in each Census District, 1881	CI.	194
"	" " Married, at each Age Period, by Census Districts, 1881 ...	CIV.	197
"	" " Unmarried, at each Age Period, by Census Districts, 1881...	CVI.	199

—	—	TABLE.	PAGE.
Females	Number of, Widowed, at each Age Period, by Census Districts, 1881 ...	CVIII.	201
"	" " Unspecified Civil or Conjugal Condition, at each Age Period, by Census District, 1881	CX.	203
"	" " Chinese and Polynesians, at Age Periods, of each Civil or Conjugal Condition	CXI.	204
"	" " Children, under 1 year to under 15 years, in each Census District, 1881	CXVIII.	212
"	" " Minors in Population, Census 1881	CXII.	206
"	" " Youths in Population, Census 1881	CXII.	206
"	" " Adults in Population, Census 1881	CXII.	206
"	" Age not Stated, in Population, Census 1881	CXII.	206
"	" at each Quinquennial Period of Age, Comparative, 1876 to 1881	CXIII.	206
"	Proportion per cent. of, at each Quinquennial Period of Age, Comparative, 1876 to 1881	CXIV.	207
"	Number of, in each Municipality and Shire, Census 1881	XXXI.	36
"	Occupations of, Comparative, Census 1876 and 1881	LXXXV.	146
"	Occupations of, in each Census District, by Classes, Sub-orders, etc., Census 1881	LXXXIX.	162
"	Occupations of Chinese and Polynesians, arranged in the order of, Number of Individuals engaged in each, by Census Districts, 1881	XCVI.	190
"	Number of, in each Census District, belonging to each Religious Denomination, Census 1881	CXXXVII.	261
"	Proportion per cent. of, belonging to each Religious Denomination, Census 1881	CXXXIX.	262 & 263
"	Number of Chinese and Polynesians returned as belonging to each Religious Denomination, Census 1881	CXL.	264
"	Birthplaces of, Census 1881	CXLIV.	270
"	Number of Sick or Infirm, Census 1881	CXLVI.	274
"	Number of Inmates of Public Institutions, Census 1881	CXLVII.	276
"	Previous Occupations of those who were Prisoners, 3rd April, 1881 ...	CXLIX.	277
Fortitude Valley (Electorate)	Adult Males in, by Age Periods, inclusive and exclusive of Adult Male Chinese and Adult Male Polynesians, Census 1881	CXX.	234
France	(See "Europe.")		
Gaol	(See "Public Institutions.")		
Germany	(See "Europe.")		
Gladstone (Census District of)	Ages of Males and Females in each Subdivision of, Census 1881 ...	CXIX.	224
" " ...	Synoptical Results of Census in, 1881	LV.	84 & 85
Gold Fields	Population on, by Sexes, in each Census District, where situated, Census 1881	XXVII.	31
Gregory (Electorate)	Adult Males in, by Age Periods, inclusive and exclusive of Adult Male Chinese and Adult Male Polynesians, Census 1881	CXX.	234
Great Britain and Ireland	Number of Persons born in, living in Colony, Comparative, Census 1861 to 1881	CXLI.	266
" " ...	Centesimal Proportion of Persons born in, living in Colony, Comparative, Census 1861 to 1881	CXLIII.	269
" " ...	Number of Persons born in, in each Census District, Census of 1881 ...	CXLIV.	270
Gympie (Census District of)	Ages of Males and Females in each Subdivision of, Census 1881 ...	CXIX.	224
" " ...	Synoptical Results of Census in, 1881	LVI.	86 & 87
" (Electorate)	Adult Males in, by Age Periods, inclusive and exclusive of Adult Male Chinese and Adult Male Polynesians, Census 1881	CXX.	234
Habitations	(See "Dwellings.")		
Hebrew Church ...	Number of Persons returned as belonging to, Comparative, Census 1861 to 1881	CXXXVI.	260
" " ...	Centesimal Proportion of Persons belonging to, Total Population, Census 1861 to 1881	CXXXIX.	262
" " ...	Numerical and Centesimal Increase in, Comparative, Census 1861 to 1881	CXXXVI.	260
" " ...	Number returned as belonging to, living in each Census District, Census 1881	CXXXVII.	261
Hospitals	(See "Public Institutions.")		
Immigration (Barracks)	(See "Public Institutions.")		
Increase	Of Population by Sexes, Comparative, Census 1861 to 1881	VI.	4
"	Numerical. in Population by Sexes, Comparative, Census 1861 to 1881	VI.	4
"	Centesimal Rate of, by Sexes, at each Enumeration, Comparative, Census 1861 to 1881	VII.	4
"	Centesimal Rate of, in each Census District, as arranged in groups ...	X.	7
"	Numerical (or Decrease) in each Census District, as arranged in groups	IX.	6
"	Numerical (or Decrease) in Population of each Division of Colony, Comparative, Census 1876 and 1881	XI.	8
"	Numerical (or Decrease) in Population of Municipalities and Shires, Comparative, Census 1871, 1876, and 1881	XXXI.	36
"	In Occupations, etc., Census 1876 and 1881	LXXXV.	146
"	Numerical (or Decrease) in each Religious Denomination, Comparative, Census 1861 to 1881	CXXXVI.	260

—	—	TABLE.	PAGE.
Indefinite and Non-Productive Class	Number of Persons classified under, Census 1881	LXXXVI.	152
,, ,,	,, Males ,, ,, Census 1881	LXXXVII.	156
,, ,,	,, Females ,, ,, Census 1881	LXXXVIII.	160
,, ,,	,, Chinese ,, ,, Census 1881	XC.	164
,, ,,	,, Polynesians ,, ,, Census 1881	XCI.	166
India	Centesimal Proportion of Persons born in, to Total Population, Census 1861 to 1881	CXLIII.	269
,,	Number of Persons born in, Comparative, Census 1861 to 1881	CXLI.	267
,,	,, Persons born in, living in each Census District, 1881	CXLIV.	270
Industrial Class	Number of Persons classified under, Census 1881	LXXXVI.	152
,, ,,	,, Males ,, ,, Census 1881	LXXXVII.	156
,, ,,	,, Females ,, ,, Census 1881	LXXXVIII.	160
,, ,,	,, Chinese ,, ,, Census 1881	XC.	164
,, ,,	,, Polynesians ,, ,, Census 1881	XCI.	166
Infirmity and Sickness	Number of Persons returned as suffering from, in each Census District, 1881	CXLVI.	274
Inhabitants and Dwellings	Number of Comparative, Census 1876 and 1881	III.	3
,, ,,	Average Number to (exclusive of Shipping) in each Census District, 1876 and 1881	XXV.	29
,, ,,	(Also, see "Dwellings.")		
Institutions	(See "Public Institutions.")		
,,	Instructions to Enumerators, Census 1881	Appendix	CX.
,,	,, to Collectors, Census 1881	,,	CXI.
,,	,, to Compilers, Census 1881	,,	CXIV.
Ipswich (Census District of)	Ages of Males and Females in each Subdivision of, Census 1881	CXIX.	224
,, ,,	Synoptical Results of Census in 1881	LVII.	88 & 89
,, (Electorate)	Number of Adult Males in, at Age Periods, inclusive and exclusive of Adult Chinese and Adult Polynesians, Census 1881	CXX.	234
Ireland	(See "Great Britain.")		
Italy	(See "Europe.")		
Kennedy (Census District of)	Ages of Males and Females in each Subdivision of, Census 1881	CXIX.	224
,, ,,	Synoptical Results of Census in, 1881	LVIII.	90 & 91
,, (Electorate)	Number of Adult Males in, at Age Periods, inclusive and exclusive of Adult Chinese and Adult Polynesians, Census 1881	CXX.	234
Leichhardt (Census District of)	Ages of Males and Females, in each Subdivision of, Census 1881	CXIX.	224
,, ,,	Synoptical Results of Census in, 1881	LIX.	92 & 93
,, (Electorate)	Number of Adult Males in, at Age Periods, inclusive and exclusive of Adult Chinese and Adult Polynesians, Census 1881	CXX.	234
Logan (Census District of)	Ages of Males and Females, in each Subdivision of, Census 1881	CXIX.	224 & 225
,, ,,	Synoptical Results of Census in, 1881	LX.	94 & 95
,, (Electorate)	Number of Adult Males in, at Age Periods, inclusive and exclusive of Adult Chinese and Adult Polynesians, Census 1881	CXX.	236
Lunatic Asylums	(See "Public Institutions.")		
Lutheran Church	Number of Persons (Males and Females) returned as belonging to, Comparative, Census 1868 to 1881	CXXXVI.	260
,, ,,	Numerical and Centesimal Increase in those returned as belonging to, Comparative, Census 1868 to 1881	CXXXVI.	260
,, ,,	Centesimal Proportion of Denomination to Total Population, Comparative, Census 1868 to 1881	CXXXIX.	262
,, ,,	Number of Persons (Males and Females) returned as belonging to, in each Census District, 1881	CXXXVII.	261
,, ,,	Number of Chinese (Males and Females) returned as belonging to, in each Census District, 1881	CXL.	264
,, ,,	Number of Polynesians (Males and Females) returned as belonging to, in each Census District, 1881	CXL.	264
Mackay (Census District of)	Ages of Males and Females, in each Subdivision of, Census 1881	CXIX.	226
,, ,,	Synoptical Results in Census in, 1881	LXI.	96 & 97
,, (Electorate)	Number of Adult Males in, by Age Periods, inclusive and exclusive of Adult Chinese and Adult Polynesians, Census 1881	CXX.	235
Mahometans and Pagans	Number of Persons returned as being, Comparative, Census 1861 to 1881	CXXXVI.	260
,, ,,	Numerical and Centesimal Increase in, Comparative, Census 1861 to 1881	CXXXVI.	260
,, ,,	Centesimal Proportion of, to Total Population	CXXXIX.	262
,, ,,	Number of Persons (Males and Females) returned as being, in each Census District, 1881	CXXXVII.	261
,, ,,	Number of Chinese (Males and Females) returned as being, in each Census District, 1881	CXL.	264
,, ,,	Number of Polynesians (Males and Females) returned as being, in each Census District, 1881	CXL.	264
Males	Number of, in Population, Census 1881	I.	3
,,	Proportion of Females to each 100, in Population, Census 1881	VII.	4
,,	Proportion of, to Persons enumerated in each Census District, Census 1881	XII.	9

—	—	TABLE.	PAGE.
Males	Adults, Number of, in each Census District, 1881	XIV.	11
,, ...	Adults, Number of, in each Electoral District, 1881	XVI.	12
,, ...	Adults, Number of, by Age Periods, in each Electoral District, inclusive and exclusive of Adult Male Chinese and Adult Male Polynesians, Census 1881	CXX.	234 & 235
,, ...	Adults, Chinese and Polynesians, Number of, by Age Periods, in each Electoral District, Census of 1881	CXX.	234 & 235
,, ...	Adults enumerated at Age Periods, in each Subdivision of Census Districts, 1881	CXIX.	214 to 233
,, ...	Adults, divided into Ages, 21 to 50 years and 50 to 100 years	CXII.	206
,, ...	Minors, in Population, divided into Children and Youths ...	CXII.	206
,, ...	Minors, by Age Periods, in each Subdivision of Census Districts, 1881...	CXIX.	214 to 233
,, ...	Minors, in each Census District	XIV.	11
,, ...	Number of, in each Division under *"The Divisional Boards Act"* ...	XIX.	21
,, ...	Age of, in each Census District, 1881	CXIX.	214 to 233
,, ...	Age of, by Vicennial Periods	CXVII.	210
,, ...	Degree of Education of, Comparative, Census 1861 to 1881	CXXII.	238
,, ...	Proportion per cent. of each Degree of Education, Census 1861 to 1881...	CXXIII.	238
,, ...	Number of, possessing different Degrees of Education in each Census District, 1881	CXXV.	239
,, ...	Proportion per cent. of, possessing different Degrees of Education in each Census District, to Total of Sex in such District, 1881	CXXV.	239
,, ...	Who can Read and Write, at Age Periods, in each Census District, 1881	CXXVI.	240 & 241
,, ...	Who can Read only, at age periods, in each Census District, 1881 ...	CXXVIII.	244 & 245
,, ...	Who cannot Read or Write, at age periods, in each Census District, 1881	CXXX.	248 & 249
,, ...	Whose Degree of Education was not stated, at age periods, in each Census District, 1881	CXXXII.	252 & 253
,, ...	Centesimal Proportion of each Degree of Education, at certain periods, in each Census District, 1881	CXXXIV.	256 & 257
,, ...	Chinese and Polynesians of each Degree of Education, at certain periods, in each Census District, 1881	CXXXV.	258
,, ...	Civil or Conjugal, Condition of, Comparative, Census 1861 to 1881 ...	XCVII.	192
,, ...	Centesimal Proportion of, of each Condition, to Total Population, 1861 to 1881	XCVIII.	192
,, ...	Number and Ages of, of each Condition, Census 1881	C.	193
,, ...	Percentage of, of each condition, Census 1881	C.	193
,, ...	Number of, at certain age periods, of each Condition, Comparative, Census 1871 to 1881	CII.	195
,, ...	Number of, of each Civil or Conjugal Condition, in each Census District, 1881	CI.	194
,, ...	Number of Married, at each age period, in each Census District, 1881...	CIII.	196
,, ...	,, Unmarried, ,, ,, ,, ,,	CV.	198
,, ...	,, Widowed, ,, ,, ,, ,,	CVII.	200
,, ...	,, Civil or Conjugal Condition not stated, at each age period, in each Census District, 1881	CIX.	202
,, ...	Chinese and Polynesians, of each Condition, at Age Periods, Census 1881	CXI.	204
,, ...	Children under 1 year to under 15 years, in each Census District, 1881...	CXVII.	210
,, ...	Minors (divided into Children and Youths) in the Population, Census 1881	CXII.	206
,, ...	Adults, 21 to 50 years, 50 to 100 years, and age not stated, Census 1881	CXII.	206
,, ...	At each Quinquennial period of age, under 1 year to 60, and Decennially 60 to 100, Comparative, 1876 to 1881	CXIII.	206
,, ...	Proportion per cent. of, at each Quinquennial period of age, under 1 year to 60, and Decennially 60 to 100, Comparative, 1876 to 1881	CXIV.	207
,, ...	Number of, in each Municipality or Shire, Comparative, 1871 to 1881	XXXI.	36
,, ...	Occupation of, Comparative, Census 1876 and 1881	LXXXV.	146
,, ...	Occupation of, in Totals of Classes and Orders, Census 1881	LXXXIX.	162 & 163
,, ...	Occupation of, in each Census District, by Classes, Sub-Orders, &c., Census 1881	LXXXVII.	154 to 157
,, ...	Chinese, Occupations of, in each Census District, by Classes, Sub-Orders, &c., Census 1881	XC.	164 & 165
,, ...	Polynesians, Occupations of, in each Census District, by Classes, Sub-Orders, &c., Census 1881	XCI.	166 & 167
Maps	Of Queensland, showing Census Districts of	(immediately following Registrar-General's Report.)	
,, ...	Census Districts Subdivisions, with numbers and subdivisions (Maps 1 to 7)		
,, ...	Showing density of Population in each Census District, 1881.		
Maranoa (Census District of)	Ages of Males and Females in each Sudivision of, Census 1881	CXIX.	226
,, ,, ...	Synoptical Results of Census in, 1881	LXII.	98 & 99
,, (Electorate)	Adult Males in, by Age Periods, inclusive and exclusive of Adult Chinese and Adult Polynesians, Census 1881	CXX.	235
Married	Comparative Table of Persons (Males and Females), Census 1861 to 1881	XCVII.	192
,, ...	Males, by Census Districts, 1881	CIII.	196
,, ...	Females, by Census Districts, 1881	CIV.	197
,, ...	Chinese and Polynesians (Males and Females), by Age Periods, Census 1881	CXI.	204
,, ...	Percentage of Males and Females, by Age Periods, to Population, Census 1881	C.	193
,, ...	Centesimal Proportion of, to Total Population, Comparative, Census 1861 to 1881	XCVIII.	192
Marathon (Census District of)	Ages of Males and Females in each Subdivision of, Census 1881 ...	CXIX.	226
,, ,, ...	Synoptical Results of Census in, 1881	LXIII.	100 & 101

—	—	TABLE.	PAGE.
Maryborough (Census District of)	Ages of Males and Females in each Subdivision of, Census 1881 ...	CXIX.	226
„ „ ...	Synoptical Results of Census in, 1881	LXIV.	102 & 103
„ (Electorate)	Adult Males in, by Age Periods, inclusive and exclusive of Adult Chinese and Adult Polynesians, Census 1881	CXX.	235
Metropolis (of Brisbane)	Synoptical Results of Census in, 1881	LXXXIIIA.	142 & 143
„ „ ...	Population in, by Wards, Comparative, Census 1871 to 1881	XXXI.	36
„ „ ...	Increase or Decrease of Population in, Comparative, 1876 to 1881 ...	XXXI.	36
Minors	(See "Males" or "Females.")		
Mitchell (Electorate)	Adult Males in, by Age Periods, inclusive and exclusive of Adult Chinese and Adult Polynesians, Census 1881	CXX.	235
Moreton East (Census District of)	Ages of Males and Females, in each Subdivision of, 1881	CXIX.	226
„ „ ...	Synoptical Results of Census in, 1881	LXV.	104 & 105
Moreton West (Census District of)	Ages of Males and Females in each Subdivision of, Census 1881 ...	CXIX.	226 & 228
„ „ ...	Synoptical Results of Census in, 1881	LXVI.	106 & 107
Moreton (Electorate)	Adult Males in, by Age Periods, inclusive and exclusive of Adult Chinese and Adult Polynesians, Census 1881	CXX.	235
Mulgrave „	Adult Males in, by Age Periods, inclusive and exclusive of Adult Chinese and Adult Polynesians, Census 1881	CXX.	235
Municipality (of Brisbane)	(See "Metropolis of Brisbane.")		
Municipalities and Shires	Population in, Census 1871 to 1881	XXXI.	36
New South Wales ...	(See "Australian Colonies.")		
New Zealand ...	(See "Australian Colonies.")		
No Religion	Number of Persons returned under this head, in each Census District, 1881	CXXXVII.	261
„	Returns included under this head, Census 1881. (See Note to Table)	CXXXVIII.	262
Normanby Electorate	Adult Males in, by Age Periods, inclusive and exclusive of Adult Chinese and Adult Polynesians, Census 1881	CXX.	235
North Brisbane (Electorate)	Adult Males in, by Age Periods, inclusive and exclusive of Adult Chinese and Adult Polynesians, Census 1881	CXX.	235
Northern Division ...	Population of, Census 1876 and 1881	XI.	8
„ „ ...	Census Districts therein grouped, Comparative, Census 1876 to 1881 ...	XI.	8
Northern Downs (Electorate)	Adult Males in, by Age Periods, inclusive and exclusive of Adult Chinese and Adult Polynesians, Census 1881	CXX.	235
Numbers in Population	(See "Population.")		
Numerical Increase	(See "Increase.")		
Object to state Religion	Number of Persons of each Sex returned thus, Census 1881	CXXXVII.	261
„ „ ...	Centesimal Proportion of Persons so returned to Population, Census 1881	CXXXIX.	262
Occupations	Comparative Table of, Census 1876 to 1881	LXXXV.	146 to 149
„	Of Persons by Classes, Sub-orders, and Subdivisions of Sub-orders, Census 1881	LXXXVI.	150 to 153
„	„ „ „ „ „ Census 1881	LXXXVII.	154 to 157
„	„ „ „ „ „ Census 1881	LXXXVIII.	158 to 161
„	„ Males and Females, by Totals of Classes and Orders, Census 1881...	LXXXIX.	162 & 163
„	Of Chinese (Males and Females), by Totals of Classes and Sub-orders, Census 1881	XC.	164 & 165
„	Of Chinese (Males and Females), by Totals of Orders, Census 1881 ...	LXXXIX.	162 & 163
„	Of Polynesians (Males and Females), by Totals in Classes and Sub-orders, Census 1881	XCI.	166 & 167
„	Classified List of, used in compilation, Census 1881	XCII.	168 to 173
„	Alphabetical Index of, showing arrangement, as to Classification, under Orders and Sub-orders	XCIII.	174 to 187
„	Persons engaged in each, arranged in order of Number of Individuals so engaged	XCIV.	188
„	Alphabetically arranged, showing the Number of Persons (Males and Females) engaged in each	XCV.	189
„	Of Chinese and Polynesians, Table arranged in order of Number of Individuals engaged in each	XCVI.	190
Orphan Asylums ...	(See "Public Institutions.")		
Other Christian Sects	Centesimal Proportion of, to Total Population, Comparative, Census 1861 to 1881	CXXXIX.	262 & 263
„ „	Number of Persons returned as belonging to, Comparative, Census 1861 to 1881	CXXXVI.	260
„ „	Numerical and Centesimal Increase in, Comparative, Census 1861 to 1881	CXXXVI.	260
„ „	Number returned as belonging to, in each Census District, 1881 ...	CXXXVII.	261
„ „	Number of Polynesians (Males and Females) returned as belonging to, Census 1881	CXL.	264
„ „	Names of the Sects included under this heading, in Table CXXXVII., Census 1881	CXXXVIII.	262
Other Countries (not named in Birthplace Table)	Detailed List of, with Number of Persons (Males and Females) Born in each	CXLV.	272

—	—	TABLE.	PAGE.
Overlappings ...	Of Census Districts, Census of 1876 and 1881	Appendix	LXIX.
Oxley (Census District of)	Ages of Males and Females in each Subdivision of, Census 1881 ...	CXIX.	228
„ „ ...	Synoptical Results of Census in, 1881	LXVII.	108 & 109
„ (Electorate)	Adult Males in, by Age Periods, inclusive and exclusive of Adult Chinese and Adult Polynesians, Census 1881	CXX.	235
Palmer (Census District of)	Ages of Males and Females in each Subdivision of, Census 1881 ...	CXIX.	228
„ „ ...	Synoptical Results of Census in, 1881	LXVIII.	110 & 111
Peak Downs (Census District of)	Ages of Males and Females in each Subdivision of, Census 1881 ...	CXIX.	228
„	Synoptical Results of Census in, 1881	LXIX.	112 & 113
Persons	Average Number of, to Inhabited Dwellings (exclusive of Shipping), Census 1876 to 1881	XXV.	29
„	Number of, enumerated in each Census District, 1881	XII.	9
„	Number of, enumerated in each Subdivision of Census District, 1881 ...	CXIX.	214 to 233
„	Number of Population, Census 1881	I.	3
„	Number of, engaged in each Occupation, Census 1881	LXXXVI.	150 to 153
„	Civil and Conjugal Condition of, by Age Periods, Census 1881 ...	XCIX.	193
„	Civil and Conjugal Condition of, Comparative, Census 1861 to 1881 ...	XCVII.	192
„	Ages of, Census 1881	CXVI.	208
„	Ages of, Comparative, Census 1876 to 1881	CXIII.	206
„	Of each Degree of Education, Census 1881...	CXXIV.	238
„	Of each Degree of Education, Comparative, Census 1861 to 1881 ...	CXXII.	238
„	Of each Degree of Education, inclusive and exclusive of Chinese and Polynesians, Census 1881	CXXXV.	258
„	Number of, belonging to each Religious Denomination, Census 1881 ...	CXXXVII.	261
„	Number of, belonging to each Religious Denomination, Comparative, Census 1861 to 1881	CXXXVI.	260
„	Birthplaces of, Census 1881	CXLIV.	270
„	Birthplaces of, Comparative, Census 1861 to 1881	CXLI.	266
„	Suffering from Sickness or Infirmity, Census 1881	CXLVI.	274
„	Inmates of Public Institutions, Census 1881	CXLVII.	276
„	(Also, see "Males" or "Females," under which heads a more comprehensive index will be found.)		
Polynesia	Number of Persons born in, living in each Census District, 1881 ...	CXLIV.	270
„	Number of Persons born in, of Parents not natives of that Country (see note to table)	CXLIV.	270
„	Centesimal Proportion of Persons born in, to Total Population, Census 1881	CXLIII.	269
„	Number of Persons born in, living in Queensland, Comparative, Census 1861 to 1881	CXLI.	267
Polynesians	Number of, in Population, Census 1881	II.	3
„	Number of, in Population, Comparative, Census 1876 and 1881	XV.	11
„	Number of, in Electoral Districts, Census 1881	XIII.	10
„	Number of, and Chinese, in Electoral Districts, by Age Periods, Census 1881	CXX.	234 & 235
„	Number of, living in each Census District, 1881	XIII.	10
„	Synoptical Results respecting, in each Census District, 1881	LXXXIV.	144
„	Occupations of, by Classes and Sub-orders, Census 1881	XCI.	166 & 167
„	Occupations of, arranged in order of Number of Individuals engaged in each	XCVI.	190
„	Ages of, living in each Census District, 1881	CXXI.	236
„	Number possessing each Degree of Education	CXXXV.	258
„	Number returned as belonging to each Religious Denomination, Census 1881	CXL.	264
„	Number returned as being of each Civil and Conjugal Condition, Census 1881	CXI.	204
Population	Total, of Queensland, Census 1881	I.	3
„	Number of Chinese and Polynesians included in, Census 1881	II.	3
„	Number of Chinese and Polynesians, by Census Districts	XIII.	10
„	Number of Chinese and Polynesians included in, by Electoral Districts	XVIII.	19 & 20
„	Increase in, by Sexes, at each Census Enumeration, 1861 to 1881 ...	VI.	4
„	Centesimal rate of Increase in, at each Census Enumeration, 1864 to 1881	VII.	4
„	In each Census District, 1881...	XII.	9
„	In each Census District, arranged in groups, Comparative, Census 1861 to 1881	VIII.	5
„	Increase or Decrease in, according to Census Districts, arranged in groups, Comparative, Census 1861 to 1881	IX.	6
„	Centesimal rate of Increase or Decrease, according to Census Districts, arranged in groups, Comparative, Census 1876 to 1881	X.	7
„	In each Division of the Colony, Comparative, Census 1876 and 1881 ...	XI.	8
„	In each Electoral District, as formed from Census Districts or portion of Census Districts, 1881	XVII.	13 to 18
„	In each Division under "*The Divisional Boards Act*," Census 1881 ...	XIX.	21
„	On Gold Fields situated in various Census Districts, 1881	XXVII.	31
„	In Towns and Township Reserves, Census 1881	XXIX.	32 & 33
„	In Municipalities and Shires, Census 1881	XXXI.	36
„	Occupations of, Comparative, Census 1876 and 1881	LXXXV.	146 to 149
„	Civil and Conjugal Condition of, Census 1881	XCVII.	192
„	Ages of, Census 1881	CXII.	206
„	Adult Male, in each Electorate, by Age Periods, inclusive and exclusive of Adult Male Chinese and Adult Male Polynesians, Census 1881	CXX.	234 & 235

—	—	TABLE.	PAGE.
Population	Birthplaces of, Census 1881	CXLII.	267
,, ...	Religions of, Census 1881	CXXXVII.	261
,, ...	(Also, see "Males or Females," under which heads a more comprehensive Index will be found.)		
Port Curtis (Electorate)	Number of Adult Males in, by Age Periods, inclusive and exclusive of Adult Chinese and Adult Polynesians, Census 1881	CXX.	235
Presbyterian Church	Number of Persons (Males and Females) returned as belonging to, Comparative, Census 1861 to 1881	CXXXVI.	260
,, ,,	Numerical and Centesimal Increase in, Comparative, Census 1861 to 1881	CXXXVI.	260
,, ,,	Centesimal Proportion of Denomination to Total Population, Census 1861 to 1881	CXXXIX.	262
,, ,,	Number of Persons (Males and Females) returned as belonging to, living in each Census District, 1881	CXXXVII.	261
,, ,,	Number of Chinese (Males and Females) returned as belonging to, living in each Census District, 1881	CXL.	264
,, ,,	Number of Polynesians (Males and Females) returned as belonging to, living in each Census District, 1881	CXL.	264
Primitive Methodist Church	Number of Persons (Males and Females) returned as belonging to, living in each Census District, 1881	CXXXVII.	261
,, ,,	Centesimal Proportion of Denomination to Total Population, Comparative, Census 1881	CXXXIX.	262
,, ,,	Number of Polynesians (Males and Females) returned as belonging to, living in each Census District, 1881	CXL.	264
Prisons	(See "Public Institutions.")		
Prisoners	Number of, in Population of Electoral Districts, Census 1881	XVI. & XVIII.	12, 19, & 20
,, ...	Previous Occupation of, who were confinees on 3rd April, 1881	CXLIX.	277 & 278
Professional Class ...	Number of Persons classified under, Comparative, Census 1876 and 1881	LXXXV.	146
,, ,, ...	Number of Persons classified under, Census of 1881	LXXXVI.	150
,, ,, ...	,, Males ,, ,, Census of 1881	LXXXVII.	154
,, ,, ...	,, Females ,, ,, Census of 1881	LXXXVIII.	158
,, ,, ...	,, Chinese ,, ,, Census of 1881	XC.	164
,, ,, ...	,, Polynesians ,, ,, Census of 1881	XCI.	166
Public Institutions ...	Summary of Number of Persons (Males and Females) living in, according to Census of 1881	CXLVII.	276
,, ,, ...	Names of, those situated in various Census Districts, 1881	CXLVIII.	276
,, ,, ...	Number of Persons (Males and Females) inmates of, in Census Districts, 1881	CXLVIII.	276
Queensland	(See "Australian Colonies.")		
Reception Houses ...	(See "Public Institutions.")		
Reformatories ...	(See "Public Institutions.")		
Religion, No	Number of Persons (Males and Females) included under this head, Census 1881	CXXXVII.	261
,, ,, ...	List of Returns, contained in Householders' Schedules, included under this head. (See Note to Table.)	CXXXVIII.	262 & 263
Religions, Other ...	Number of Persons (Males and Females) included under this head in each Census District, 1881	CXXXVIII.	262
Religious Denominations	Number of Persons (Males and Females) returned under each, Comparative, Census 1861 to 1881	CXXXVI.	260
,, ,,	Numerical and Centesimal Increase in each, Comparative, Census, 1861 to 1881	CXXXVI.	260
,, ,,	Number of Persons (Males and Females), returned as belonging to, Census 1881	CXXXVII.	261
,, ,,	Number of Persons objecting to state to which Denomination they belonged, in each Census District, 1881	CXXXVII.	261
Report	Registrar-General's	...	1 to 42
Rockhampton (Census District of)	Ages of Males and Females in each Subdivision of, Census 1881 ...	CXIX.	228
,, ,,	Synoptical Results of Census in, 1881	LXX.	114 and 115
,, (Electorate)	Adult Males in, by Age Periods, inclusive and exclusive of Adult Male Chinese and Adult Male Polynesians, Census 1881	CXX.	235
Roman Catholics ...	Number of Persons (Males and Females) returned as being, Comparative, Census 1861 to 1881	CXXXVI.	260
,, ,, ...	Numerical and Centesimal Increase in, Comparative, Census 1861 to 1881	CXXXVI.	260
,, ,, ...	Centesimal Proportion of Denomination to Total Population, Census 1861 to 1881	CXXXIX.	262
,, ,, ...	Number of Persons (Males and Females) returned as being, in each Census District, 1881	CXXXVII.	261
,, ,, ...	Number of Chinese returned as being, in each Census District, 1881 ...	CXL.	264
,, ,, ...	Number of Polynesians returned as being, in each Census District, 1881	CXL.	264
Rosewood (Electorate)	Adult Males in, by Age Periods, inclusive and exclusive of Adult Chinese and Adult Polynesians, Census 1881	CXX.	235
Scotland ...	(See "Great Britain.")		
Sexes	Number of each, in Population, 1881...	I.	3
,, ...	Increase in, at each Census Period, 1861 to 1881	VI.	4
,, ...	Population by, in each Census District, 1881	XII.	9
,, ...	Number of each, at various age periods, enumerated in each Subdivision of Census Districts, Census 1881	CXIX.	214 to 233
,, ...	(Also, see "Males" and "Females," under which heads a more comprehensive index will be found.)		
Ships	Number and Description of, in Queensland Waters, 3rd April, 1881 ...	XXVI.	30

—	—	TABLE.	PAGE.
Shires and Municipalities	Population in, by Sexes, Comparative, Census 1871, 1876, and 1881	XXXI.	36
,, ,,	(Also, see "Municipalities.")		
Sickness and Infirmity	Number of Persons returned as suffering from, in each Census District, 1881	CXLVI.	274
Somerset (Census District of)	Ages of Males and Females in each Subdivision of, Census 1881	CXIX.	228
,, ,,	Synoptical Results of Census in, 1881	LXXI.	116 & 117
South Australia	(See Australian Colonies.")		
South Brisbane (Electorate)	Number of Adult Males in, by Age Periods, inclusive and exclusive of Adult Chinese and Adult Polynesians, Census 1881	CXX.	235
Southern Division	Population of, Comparative, Census 1876 and 1881	XI.	8
,, ,,	Census Districts therein grouped, Comparative, Census 1876 and 1881	XI.	8
Springsure (Census District of)	Ages of Males and Females in each Subdivision of, Census 1881	CXIX.	230
	Synoptical Results of, Census in, 1881	LXXII.	118 & 119
Stanley ,,	Ages of Males and Females in each Subdivision of Census 1881	CXIX.	230
,, ,,	Synoptical Results of, Census in, 1881	LXXIII.	120 & 121
,, (Electorate)	Number of Adult Males in, by Age Periods, inclusive and exclusive of Adult Chinese and Adult Polynesians, Census 1881	CXX.	235
Stanthorpe Census District of)	Ages of Males and Females in each Subdivision of, Census 1881	CXIX.	230
,, ,,	Synoptical Results of, Census in, 1881	LXXIV.	122 & 123
St. Lawrence (Census District of)	Ages of Males and Females in each Subdivision of, Census 1881	CXIX.	230
,, ,,	Synoptical Results of Census in, 1881	LXXV.	124 & 125
Synoptical Table	Showing Total Results of each Census, 1861 to 1881	I.	1
Taroom (Census District of)	Ages of Males and Females in each Subdivision of, Census 1881	CXIX.	230
,, ,,	Synoptical Results of Census in, 1881	LXXVI.	126 & 127
Tasmania	(See "Australian Colonies.")		
Tiaro (Census District of)	Ages of Males and Females in each Subdivision of, Census 1881	CXIX.	230
,, ,,	Synoptical Results of Census in, 1881	LXXVII.	128 & 129
Towns and Township Reserves	Population of (exclusive of Municipalities), Census 1876 and 1881	XXVIII.	32
,, ,, ,,	Population in, by Sexes, Census 1881	XXIX.	32 & 33
,, ,, ,,	Names of those Inhabited, the Census District in which situated, and Population in each, by Sexes, Census 1881	XXIXA.	34 & 35
,, ,, ,,	Names of those Inhabited, Alphabetically arranged, the Census District in which situated, and Population in each, by Sexes, Census 1881	XXIX.	32 & 33
,, ,, ,,	Names of those uninhabited, and the Census District in which situated, 1881	XXX.	35
Townsville (Census District of)	Ages of Males and Females in each Subdivision of, Census 1881	CXIX.	230
,, ,,	Synoptical Results of Census in, 1881	LXXVIII.	130 & 131
,, (Electorate)	Adult Males in, by Age Periods, inclusive and exclusive of Adult Chinese and Adult Polynesians, Census 1881	CXX.	235
United States	(See "America.")		
United Methodist Free Church	Number of Persons (Males and Females) returned as belonging to, in each Census District, 1881	CXXXVII.	261
,, ,, ,,	Centesimal Proportion of, to Total Population, Census 1881	CXXXIX.	262
Unmarried	Centesimal Proportion of, to Total Population, Comparative, 1861 to 1881	XCVIII.	192
,,	Males and Females, by ages, Census 1881	XCIX.	193
,,	Percentage of Males and Female, by Age Periods, to Total Unmarried Census 1881	C.	193
,,	Males, by Census Districts and Ages, Census 1881	CV.	198
,,	Females, by Census Districts and Ages, Census 1881	CVI.	199
,,	Chinese (Males and Females), by Age Periods, Census 1881	CXI.	204
,,	Polynesians (Males and Females), by Age Periods, Census 1881	CXI.	204
Unspecified Age	Number of Persons (Males and Females) of, Comparative, Census 1861 to 1881	CXIII.	206
,, Birthplaces	Number of Persons, Males and Females, of, Comparative, Census 1861 to 1881	CXLI.	267
,, (Civil or Conjugal Condition)	Of Males and Females, by Age Periods, in each Census District, 1881	CIX. & CX.	202 & 203
,, (Education)	Males and Females of, Census 1881	CXXXII. CXXXIII.	252 to 255
,, ,,	Persons (Males and Females) of, Comparative, Census 1861 to 1881	CXXII.	238
,, (Occupation)	Persons (Males and Females) of, Comparative, Census 1876 to 1881	LXXXV.	149
,, Religious Denomination	Comparative Table, Census 1861 to 1881	CXXXVI.	260
,, ,, ,,	Centesimal Proportion of, to Total Population, Census 1861 to 1881	CXXXIX.	262
,, ,, ,,	Number of Males and Females of, in each Census District, 1881	CXXXVII.	261
Unrepresented	Portion of Colony, Population of, Census 1881	XVII.	18
,,	Portion of Colony, Number of Chinese and Polynesians in	XVI.	12
Vessels	(See "Ships.")		
Victoria	(See "Australian Colonies.")		

—	—	TABLE.	PAGE.
Warrego (Census District of)	Ages of Males and Females in each Subdivision of, Census 1881 ...	CXIX.	230
,, ,, ...	Synoptical Results of Census in, 1881	LXXIX.	132 & 133
,, (Electorate)	Adult Males in, by Age Periods, inclusive and exclusive of Adult Chinese and Adult Polynesians, Census 1881	CXX.	235
Warwick (Census District of)	Ages of Males and Females in each Subdivision of, Census 1881 ...	CXIX.	232
,, ,, ...	Synoptical Results of Census in, 1881	LXXX.	134 & 135
,, (Electorate)	Adult Males in, by Age Periods, inclusive and exclusive of Adult Chinese and Adult Polynesians, Census 1881	CXX.	235
Wesleyan Methodist Church	Centesimal Proportion of, to Total Population, Comparative, Census 1861 to 1881	CXXXIX.	262
,, ,, ...	Number of Persons, Males and Females, returned as belonging to, Comparative	CXXXVI.	260
,, ,, ...	Numerical and Centesimal Increase in	CXXXVI.	260
,, ,, ...	Number of Persons, Males and Females, returned as belonging to, living in each Census District, 1881	CXXXVII.	261
,, ,, ...	Number of Chinese, Males and Females, returned as belonging to, living in each Census District, 1881	CXL.	264
,, ,, ...	Number of Polynesians, Males and Females, returned as belonging to, living in each Census District, 1881	CXL.	264
Western Australia ...	(See "Australian Colonies.")		
Westwood (Census District of)	Ages of Males and Females, in each Subdivision of, Census 1881 ...	CXIX.	232
,, ,, ...	Synoptical Results of Census in, 1881	LXXXI.	136 & 137
Wide Bay (Census District of)	Ages of Males and Females, in each Subdivision of, Census 1881 ...	CXIX.	232
,, ,, ...	Synoptical Results of Census in, 1881	LXXXII.	138 & 139
,, (Electorate)	Adult Males in, by Age Periods, inclusive and exclusive of Adult Chinese and Adult Polynesians, Census 1881	CXX.	235
Widowed	Number of Persons, Males and Females, Comparative, Census 1861 to 1881	XCVII.	192
,, ...	Centesimal Proportion to Total Population, Comparative, Census 1861 to 1881	XCVIII.	192
,, ...	Number of Males and Females, at Age Periods, in each Census District, 1881	CVII. & CVIII.	200 & 201
,, ...	Number of Chinese, Males and Females, at Age Periods, in each Census District, 1881	XCI.	204
,, ...	Number of Polynesians, Males and Females, at Age Periods, in each Census District, 1881	XCI.	204
Woothakata (Census District of)	Ages of Males and Females, in each Subdivision of Census 1881 ...	CXIX.	232
,, ,, ...	Synoptical Results of Census in, 1881	LXXXIII.	140 & 141

ERRATA.

REPORT:—

Paragraph 22, footnote.—*Read* "West" *not* "East" Moreton.

Paragraph 112.—"Persons to the square mile in the Northern Division, 1876," *read* "·09," *not* "0·9."

Paragraph 121.—"Average persons," *read* "per dwelling," *not* "per cent."

Paragraph 337.—"Proportion of persons objecting to state their religion," *read* "7·7 per thousand," *not* "77."

REPORT BY THE REGISTRAR-GENERAL.

TO THE HONOURABLE THE COLONIAL SECRETARY.

SIR,

Sixth Queensland Census.

I have now the honour of presenting the final results of the sixth Queensland Census, which was taken on the night of the third of April, 1881, as provided in "*The Quinquennial Census Act of* 1875" and the Amended Act entitled "*The Census Act of* 1880."

Amended Act.

2. The Amended Act was passed in accordance with a request contained in a circular from the Secretary of State of the 27th of April, 1880, "that an endeavor "should be made to obtain an enumeration of the people throughout the Colonies "simultaneously with that in this country" (the United Kingdom), appointing the night of the third of April for the enumeration, instead of that of the first of May as provided in "*The Queensland Quinquennial Census Act of* 1875."

Alterations.

3. In the second section of the Amended Act power is given to make such alterations in the householders' schedule, called schedule A, as may be necessary to assimilate the form of the said schedule to that of the householders' schedule to be adopted for the Census of the United Kingdom, but as there is really no difference except that the Imperial Census Act does not provide for ascertaining the religions of the people, or for showing their educational condition, and it was considered necessary to show religions and education, as heretofore, in Queensland, and as shown in the other Australian Colonies, our householders' schedules, in all essential particulars, are the same as those provided in "*The Census Act of* 1875."

Imperial Census.

4. It appears by the preliminary Report published by the Census Committee that the Census of 1881 was only the ninth decennial enumeration that had been made in the United Kingdom. The Report states that "at no period earlier than "the commencement of the present century was it possible to form any trustworthy "estimate as to the number of persons inhabiting this country."

5. The first proposal to ascertain the number of the population by systematic enumeration made in 1753 was strongly opposed. The Bill was thrown out in the House of Lords. "Nearly half a century passed before the proposal was renewed; "but the Population Bill was brought in by Mr. Abbott, Member for Helston, on "20th November, 1800, and passed through all its stages without opposition. The "enumeration was made on 10th of March in the following year, and has been repeated "ever since without omission, in the first year of each successive decennium. The "recent census was therefore the ninth enumeration of the inhabitants of this "country."

Quinquennial in Queensland.

6. In the other Australian Colonies the census is taken only once in ten years, as in Great Britain, but for several important reasons it has been deemed necessary to make these enumerations in Queensland every five years. In the last Census Report it was suggested that as the correctness of our estimates of population from year to year had been generally borne out by the successive enumerations, a census taken once in ten years might be found sufficient, and that by this a saving of about a thousand pounds a year might be effected, and a ten years' census would probably be found sufficient for all practical purposes. It now appears evident, however, that we can no longer rely upon our yearly estimates, arrived at by adding, first, two and a-half per cent. to the numbers contained in our census schedules, and then by excess of births over deaths and arrivals over departures by sea; because there is an increasing interchange across the border, and it seems pretty certain there has been a considerable loss to us in this way during the last ten years.

Census of 1876.

7. In the Census enumeration of 1876, the numbers contained in the householders' schedules, with two and a-half per cent. added, fell short to the number of 9,758* of the population as it should have been at the beginning of May of that year, on

---

* An error of 2 has been found in Table A. II., in the body of the report on Vital Statistics of 1876, the loss referred to, as taken from that table, having been shown as 9,760 instead of 9,758.

on the basis of the estimated number at the beginning of the year. It was considered possible that we had failed in getting the true population on the Palmer and Hodgkinson gold-fields, but as this appeared unlikely, the figures as found in the schedules were taken as the true basis of our yearly estimates, and it was concluded that the loss of the 9,758 resulted from a balance against the colony in the overland interchange. One or two circumstances having occurred in the interval of the census enumerations tending to an opposite conclusion,* more than common interest was felt in the issue of the census of 1881. The result appears fully to confirm the correctness of our first conclusion, that the true numbers were obtained in the enumeration of 1876. Had this been otherwise, the census of 1881, with the addition of two and a-half per cent. for non-collection, ought to have given nearly ten thousand beyond the numbers as estimated; whereas the result shows about that number less instead of more than was anticipated. The conclusion is inevitable, that during the last ten years there has been a loss to Queensland, by emigration across the border, at the average rate of about two thousand in the year. This is confirmed by a comparison of the proportion of the sexes. In the census enumeration of 1881 the proportion of males is found to be considerably less than it was in 1876, and less than it should have been by the registers of births and deaths and the returns made of arrivals and departures by sea.

Loss by interchange overland.

8. A very large proportion of persons coming and going across the border consists, doubtless, of unmarried men, or men unaccompanied by their wives, and the diminution in the proportion of males is thus easily accounted for.

Intercolonial immigration and emigration.

9. It must be borne in mind that there is a large balance in favor of Queensland in the intercolonial immigration and emigration by sea. Excepting only the year 1869, the balance has always been considerably in our favor, as will be seen by the subjoined figures taken from Table F of the Report on the Queensland Annual Vital Statistics of 1880.

10. The excess of immigration over emigration by sea has been as follows:—

1862	... 9,805	1869	... ...	1876	... 12,136
1863	... 13,689	1870	... 2,410	1877	... 12,188
1864	... 10,959	1871	... 3,359	1878	... 4,249
1865	... 11,969	1872	... 5,078	1879	... 2,678
1866	... 6,632	1873	... 9,667	1880	... 3,047
1867	... 917	1874	... 13,238		
1868	... 4,287	1875	... 15,169		

Balance in favor of Queensland.

It will be evident from these figures that the gain by sea in ten years from 1871 to 1880 inclusive, that is, excess of immigration over emigration, amounted to 80,809 persons during the decennium, which shows an average of 8,081 of arrivals over departures in each year; or, if the loss overland, estimated at an average of 2,000 annually, be deducted, there would be a net average balance of 6,081 persons arriving over the number of those leaving the colony in each year.

11. As was intimated in the Preliminary Report, the actual enumeration of the population in each census is in the hands of the local officers, who are generally the police magistrates, and their collectors.

System for securing a correct census.

12. A system is adopted in this Department which provides every kind of safeguard in the way of careful instructions to the managing officers and their subordinates. In the last enumeration each blank householder's schedule bore a registered number, the collectors being accountable for each of these documents issued to them; and they are always minutely instructed how to proceed in their work; but beyond these precautions the Registrar-General's Office cannot fairly be held responsible, having only to deal with the material furnished by the local officers. In this respect correctness is secured, the tabulation being conducted on a system which checks itself and almost precludes the possibility of error. This system has been more fully perfected in the census work of

---

* An estimate of the population for the purposes of "*The Electoral Districts Act of* 1878" being required by the Government of the day, the census figures for 1876 were at first taken as the basis, but the publication of the Electoral Roll for the Cock District, and an estimate made of the population in the Palmer and Cook about the same time by Mr. Warden Selheim, led to the belief that the whole numbers had not been obtained in the census enumeration of these districts in 1876, and it was computed that in 1878 these two districts must have contained 19,206 persons instead of 14,827 as given in the first estimate on the census basis. The figures were therefore corrected for "*The Electoral Districts Act*" and for the Act for apportioning revenue in the several divisions of the colony.

of 1881, on the method adopted in Victoria by the Government Statist, Mr. Hayter, to whom we are indebted for some valuable suggestions given to the Deputy Registrar, Mr. Blakeney, who prepared all our tables on the Victorian model.

Boundaries of census districts in 1876.

13. Great care had been taken in 1876 to determine the boundaries of the census or population districts: in forming the subdivisions the natural features of the country, such as rivers, ranges, and watersheds, or main roads, railways, or telegraph lines, were generally made use of, and it was thought that these subdivisions might for the future be permanently maintained, at least in their outside lines, and that the divisions of the country into electorates or otherwise would be made to coincide with them, so as to secure a correct basis for estimating the numbers in every place for public purposes.

Subdivisions.

14. When the electoral districts were formed in 1878 it was not found practicable, however, in harmonising the interests of several of the localities, to adhere to the census subdivisional lines; and these were further almost unavoidably departed from in the boundaries finally fixed upon under "*The Divisional Boards Act of* 1880."

New districts.

15. Before the enumeration of 1881 it was thought necessary again to readjust all our population districts, making the subdivisional lines coincide with the outside boundaries under "*The Divisional Boards Act*," and this involved the necessity of re-casting all our registry districts, to make them again to coincide with the census districts throughout the colony.

Index to districts.

16. An index to the names of the districts alphabetically arranged will be found at page LXV. of Appendices of this Report.

Overlapping of old districts.

17. The effect of the several alterations as above described, was to cause overlappings of the new districts upon the old ones, and in order to make a comparison in all the census subdivisions with the population as found in the two enumerations of 1876 and 1881, the overlappings were carefully mapped, and the enumerators were required to keep a separate account of the numbers contained in the small portions of subdivisions thus created, which are called sub-subdivisions, as shown in many of the comparative tables in this Report.

18. It will be readily seen that this system added greatly to the labor of the census work, but that without it no fair comparison of the numbers of 1876 and 1881 could possibly have been made in many of the districts of the colony.

19. The overlappings of the old census districts upon the new ones are exactly shown in Appendix B, page LXIX. of this Report.

20. The country having been mapped out as above described, the next preliminary step was the appointment of officers to superintend the enumeration in each of the fifty-two census districts into which the colony was divided.

Index to names of Enumerators.

21. An index to the names of the districts and the names of enumerators will be seen at page LXV. in Appendix A.

Appointment of officers.

22. The rule was generally observed of entrusting the work of the management of the census in the various districts to those gentlemen who had acted in the previous census enumerations. Most of these having been invited to act, signified their willingness to do so; other Government officers or gentlemen competent for the work in their several localities were nominated and approved; and the *Government Gazette* of the 25th of February, 1881, contained the proclamation appointing these officers, one to each of the census districts, the boundaries of which are therein described.*

Proclamation.

23. A reprint of the proclamation will be found in Appendix C, page LXXVII. of this Report.

Collectors.

24. In accordance with the provisions of "*The Quinquennial Census Act of* 1875," the subordinate officers who distribute and collect householders' schedules were nominated by the enumerators, and their appointment being approved by the Governor in Council, they were then required to subscribe the declaration, as prescribed by statute. Collectors were thus appointed, whose names, together with a description of their subdivisions, will be found at pages LXVI. to LXVIII. of Appendix A.

25. The

---

* Mr. Townley was appointed to act for the two census districts of Ipswich and East Moreton.

West

Instructions.

25. The instructions to enumerators and collectors were very carefully revised by me, with the help of the experience acquired in the former enumeration of 1876. The directions given to the more responsible officers were in many particulars minute and stringent, so as to secure correctness and uniformity, but leaving something to the discretion of the enumerators in the details of the work. The instructions to collectors were also added to and improved in accordance with the provisions of the statute; and special directions were given to avoid, as far as practicable, the possibility of the omission of any persons who might be travelling or camping out on the night of the third of April.

26. The authorised instructions to enumerators and collectors were also published in the *Government Gazette* of the 25th of February, 1881, following the schedule of the enumerators and their districts. These instructions are shown at pages CX. to CXIII, Appendix E to this Report.

Diaries.

27. As it had been found that the diaries kept by collectors in former enumerations were frequently quite inadequate for the intended purpose, a specific form was on this occasion prescribed, providing for all such information as was deemed necessary for checking the collectors' work. With few exceptions these were kept in accordance with the plan I had laid down in a skeleton form supplied to the collectors; and thus the enumerators were furnished with an effectual means of judging of the manner in which the details of the enumeration had been carried out by the collectors. The diaries have proved most valuable as a guide to the amount of work done, and a saving of some hundreds of pounds has thus been effected in the cost of the enumeration; all the vouchers of the collectors having been tried by a minute examination of the diaries in this office.

Collectors' charges.

28. Some dissatisfaction was expressed by collectors whose charges were taxed, from the evidence of their own diaries, but a careful examination of these supplied the means of ascertaining what under ordinary circumstances was a fair average of work, and a standard measure of miles travelled or the number of schedules distributed and collected was laid down, by which all the work was tested, due allowance being made for wet weather, flooded and difficult country, or other hindrances encountered. All the collectors have thus been treated alike, and every effort has been made to do justice to all concerned, while saving unnecessary expense to the country.

Work of collection well performed.

29. The work of the collectors was no doubt well done in most instances, and many of the diaries prove how much perseverance, courage, and energy was practised by these officers in the difficult task which many of them had to perform, especially in some of the outside districts of the colony.

Remuneration of enumerators.

30. The remuneration of the enumerators, subject to the approval of their work, was, as heretofore, a fee of four guineas, and, in addition, five shillings per hundred, or fraction of a hundred persons enumerated up to one thousand; three shillings per hundred, or fraction of a hundred, over one thousand and not exceeding five thousand; and two shillings per hundred or fraction of a hundred persons enumerated over five thousand.

Of Collectors.

31. The collectors in the more settled districts finding their own horses were paid fifteen shillings a-day, and men on foot ten shillings a-day; but it was necessary to provide specially for higher rates in the outside districts, and it was therefore provided in the instructions,—"Each enumerator will have a discretionary power of agreeing for higher rates of pay where absolutely necessary; but before doing so, unless prevented by distance, will apply to the Registrar-General for authority." In many instances it proved necessary for the enumerators to apply for permission to augment very considerably these rates of payment, and in the far distant places as much as two pounds a-day was paid for horsemen, and considerable difficulty was experienced by some of the enumerators in getting persons even at these rates to undertake the collection. In two or three instances it was found best to accept offers to perform the duties for a fixed sum which was agreed upon for the work. In all cases the payment was subject to the approval by the Registrar-General of the work performed.

Cost of collection.

32. The cost of collecting the last census, though a little less in proportion to the augmented population, was more than in the previous enumeration.

33. The total amount expended in paying the enumerators and collectors was £7,790 10s. 2d.

Average cost.

34. The average cost of the remuneration of enumerators and collectors in 1881 has been a fraction over 8¾d. per head of the whole population of the colony, as against an average of nearly 9½d. in the census enumeration of 1876.

35. In the district of Burke the cost of collection averaged about 8s. 7d. per head of the population of that district; while the cost in the Brisbane district averaged only about 2d. per head of persons in the district.

Total cost.

36. The whole cost of taking the census in 1881, exclusive of printing in the Government Office, including one or two small sums yet to be paid, amounted to £10,984*, averaging a fraction over 12¼d. per head. The average cost in 1876 was 11¾d.

37. The more elaborate system of tabulation, as already shown, accounts for this slight increase per head of the total cost, but a very much larger amount of useful information has been thus secured. All proper economy has been exercised in the prosecution of the work.

Issue of householders' schedules.

38. The forms used for supplying the particulars of information sought for in the Census, and as provided in the householders' schedules of the "*Quinquennial Census Act*," were issued from this office for the more distant places in the early part of the month of November, 1880. The remainder were subsequently despatched to the enumerators, and all reached their destination safely, and in time for distribution. The whole number of householders' schedules thus furnished to the enumerators was 73,662. A considerable number were returned unused, a full supply having been sent, especially to the more distant places, to avoid a deficiency which it might have been impossible to remedy.

39. The Census of 1881 was taken, as provided by the "*Queensland Amended Act*," on the night of the 3rd of April.

40. The gathering up of the schedules commenced on the morning of the 4th the persons returned being such as had been present on the previous night, and the collection was carried on with all possible despatch. In a country with a widely scattered population this is all that can be accomplished towards a simultaneous collection, which in old and thickly settled communities may be actually realised, all the schedules being gathered up on the morning after the night appointed for entering the names on the forms.

Imperial Census.

41. The Preliminary Report of the Census Committee of England and Wales and of the United Kingdom speaks of the census of the 4th of April, 1881; and we find the enumeration spoken of as in this sense completed in one day, as shown by the following quotation from the Report:—

"The difficulty of taking an account of the population within the limits of a "single day, a limitation which is a distinctive feature in the method of enumeration "adopted in this country, becomes greater and greater at each recurring decennial "period, owing to the rapid growth of the people and the increasing complexity "of their local subdivisions. We are, however, pleased to be able to report that "the recent enumeration was carried out with complete success."

Numbers.

Tabulation.

42. Three months were occupied in ascertaining the numbers in the census taken on the night of the 3rd April, 1881, in the United Kingdom, and before the Preliminary Report could be published. The work of tabulation, we are informed, will take nearly three years to complete, when the final report will be framed. About one hundred and twenty clerks are said to be daily employed in the elaboration of the returns before all the tables for popular use can be completed in the Imperial census.

Population of United Kingdom.

43. The population of the United Kingdom, as found on the night of the 3rd of April, 1881, including the Army and Navy and the Channel Islands, was 35,246,562. The number of females over males was 738,668. In the census of 1871 the population was 31,845,379. The increase in the ten years has therefore been 3,401,183. This is a daily average addition of 931 persons, or nearly a thousand a day. The British are thus of necessity an emigrating people.

England and Wales.

44. The population of England and Wales was found to be 25,968,286, being an increase of 3,256,020 since 1871. The number of females over that of males was 718,778, or 105·7 females to 100 males. It appears that the proportion of females has been increasing since the year 1851, as found in each census enumeration from that period.

45. The

---

* A small addition will yet be made to the total cost in the postage of the Census Reports.

England.

45. The population of England alone in 1881 was ascertained to be 24,608,391, showing an increase of 3,313,260 since the census of 1871.

Scotland.

46. The population of Scotland in 1881 numbered 3,734,370, exhibiting an increase of 374,352. The number of persons in Scotland is nearly one hundred thousand less than the number of persons living in London, or, to be exact, there are 80,201 more persons living in the city of London than in the whole of Scotland.

Ireland.

47. The population of Ireland in 1881 was found to be 5,159,839. This is a decrease of 252,538 since the census enumeration of 1871.

48. In the Isle of Man and in the Channel Islands there has also been a decrease, amounting together to between three and four thousand, as shown in 1881 and the number returned in the former census.

Total.

49. The whole population is seen as follows :—

England and Wales	25,968,286
Scotland	3,734,370
Ireland	5,159,839
Isle of Man	53,492
Channel Islands	87,731
Among Navy and Merchant Service...	242,844
	35,246,562

London.

50. The population of London in 1881 was found to have amounted to 3,814,571. There are nearly a quarter of a million more of women than men in the great Metropolis of England, or, rather, of females than males, the preponderance of the former being two hundred and twenty-six thousand three hundred and fifty-nine.

Population of Brisbane.

51. On the 17th May the population of Brisbane, city, and suburbs, as found by the Census, was issued for publication, and appeared first on the following morning in the *Courier* newspaper. At the end of the month of May there were yet four districts from which no census returns had been received, Burke, Diamentina, Palmer, and Peak Downs, the collection in these distant places having been impeded by rain and the flooded state of the country. The general results of the census enumeration were made known on the second of July, when the figures were sent to the Press by order of the Honorable the Colonial Secretary; they were, however, then imperfect for want of the return from one of the subdivisions of the Palmer district; this was finally received on the 28th July, 116 days having elapsed since the filling up of the schedules on the night of the 3rd of April. In 1876 the last return, that from the Burke, was not received until the 14th of August, the enumeration having been made on the 4th of May.

Last return received.

Preliminary Statement.

52. The Preliminary Statement of the Census has generally shown merely the rough figures, as found in "collective returns" made by the enumerators of the various districts in the colony; but a new and much improved system of compilation in the use of tables, framed on the Victorian system, having been adopted, the rough figures having been already given to the Press, the Preliminary Statement was held back until the tabulation of all the schedules and the complete classification under the several heads of information required, were finished in preparation for the compilation of the tables of this Report.

53. The work of ascertaining the population in the electoral districts within the census districts was a laborious process, in consequence of the changes that had been made in the boundaries of electoral districts in 1878, and in the census districts, to make these coincide in their subdivisions with the outside boundaries under the "*Divisional Boards Act*." The population of each electorate had to be found by ascertaining the number contained in all the subdivisions and sub-subdivisions,* and by a careful examination of the householders' schedules, with the assistance of the collectors' diaries. The result is shown in Table XVII. of the Report, giving the population of electoral districts within census districts.

Exact numbers published

54. The Preliminary Statement showed the exact numbers as contained in all the schedules of the Census of 1881. It was dated the 9th of September, and forwarded in its complete form from this office on the 20th of that month, for presentation to Parliament.

55. The

---

* The necessity of sub-subdivisions is shown in the former part of this Report.

Tabulation.

55. The tabulation of the Census was performed by a staff of clerks who were paid in the first process of tabulating at the rate of three shillings for every one hundred names posted from the schedules, and subsequently at the rate of ten shillings a day in the after stages of the work. Several of those who proved most expert and reliable were employed as examiners after the ordinary business hours, under the immediate direction of the Deputy Registrar-General, Mr. Blakeney. All who were thus employed were paid at the rate of three shillings an hour for night-work. The assistance of the night-staff in checking the ordinary business of each day proved valuable, and hastened the completion of the voluminous tables of this Report.

Night-staff.

Mr. Blakeney.

56. Much credit is due to Mr. Blakeney for the ability and zeal with which he managed the details of the census work in addition to the business of the General Registry Office, which has been kept up in the ordinary way during this period of heavy additional labor.

Government of Victoria.

57. We are indebted to the Government of Victoria for the gratuitous supply of a number of copies of Regulations and Instructions for compiling the census, of which the Government Statist, Mr. H. H. Hayter, is the author. Annexed to these was an alphabetical index of occupations, with the order, sub-order, or number within sub-order in which each occupation is divided.

58. The system of classification appears to be very nearly the same as that which is in use in the United Kingdom. It is too elaborate to be carried out in all its minute details in Queensland, but the plan of orders and sub-orders therein laid down has been adhered to, and some of the re-subdivisions have also been adopted. The same system was used in Queensland in 1867, but many of the minuter re-subdivisions were therein omitted.

Mr. Hayter.

59. Mr. Hayter's regulations and instructions have been taken as the basis of instructions for our own census staff, though many modifications have been made. A copy of these instructions will be found in the Appendix, letter G, page CXIV. of this Report, and may serve to show the carefulness of the system adopted to secure accuracy in the completion of the work.

Householder's schedule.

60. The particulars contained in each householder's schedule, as provided in the Census Acts, are the names and surnames of each person, their relationship to the head of the household, the sex, separate or conjugal condition, age, rank, profession, or occupation, birthplace, religion, degree of primary education, and the description of dwelling occupied.

Extracting sheets.

61. Each extracting sheet into which the schedules are posted, contains the names of fifty persons under the heads of census districts, subdivisions and sub-subdivisions; the divisions under the "*Divisional Boards Act*" and their subdivisions; the municipalities and wards, towns, villages or localities.

62. Each of the fifty lines in the sheet contains the name, residence, and sex of the person, and the registered number of the householder's schedule in which it appears, and, following these, all the information under the general heads of social condition, age, occupation, education, birthplace, religion, health, and description of habitation. These are shown as follows:—

Information contained in schedules.

Ages { Under five years.
Five years and under ten.
Ten years and under fifteen.
Fifteen years and under twenty-one.
Twenty-one years and under forty.
Forty years and under sixty.
Sixty years and under eighty.
Eighty years and upwards.
Unspecified, &c. } Each year shown under these general heads.

Civil and Conjugal Condition { Married.
Unmarried.
Widowed.
Unspecified.

Class

Occupations
- Class One—Professional—
  - Order I.—Government and Defence, Sub-orders I. to III.
    - Sub-Order I. Government and Defence re-subdivided, numbers 2-8.
    - Sub-Order III. Defence, re-subdivided 1-6.
  - Order II.—Learned Professions, Literature, Arts, and Science
- Class Two—Domestic—
  - Order III.—Domestic Offices, Sub-order I to III.
    - Sub-Order III. Scholars, re-subdivided 1-4.
  - Order IV.—Personal Offices, Sub-orders I. to II.
- Class Three—Commercial—
  - Order V.—Purchase or Sale of Goods, Sub-orders I. to II.
  - Order VI.—Conveyance of Goods, &c., Sub-orders I. to V.
- Class Four—Agricultural—
  - Order VII.—Land and Animals, Sub-orders I to IV.
    - Sub-order I. Agricultural, re-subdivided 1-8.
    - Sub-order II. Pastoral, re-subdivided 1-7.
- Class Five—Industrial—
  - Order VIII.—Working and Dealing in Art and Mechanical Productions, Sub-orders I. to XV.
  - Order IX.—Working and Dealing in Textile Fabrics, Sub-orders I. to III.
  - Order X.—Working and Dealing in Food and Drinks, Sub-orders I. to III.
  - Order XI.—Working and Dealing in Animal and Vegetable Substances, Sub-orders I. to II.
  - Order XII.—Working and Dealing in Minerals, Sub-orders I. to VI.
    - Sub-order 1 Mining, re-subdivided 1-8
- Class Six—Indefinite and Non-productive—
  - Order XIII.—Labor, not defined, Sub-orders I. to II.
  - Order XIV.—Persons of Property and Rank.
  - Order XV.—Public Burden, Sub-orders I. to II.

Summaries.

63. Summaries were made from the extracting sheets, as above described, showing the numbers of both sexes in each subdivision of districts under the various classes, orders, sub-orders, and re-subdivisions; separate tables were then used for the classification under each general head of social condition, age, occupation, education, birthplace, religion, health, and description of habitation; and, finally, tables were framed putting the whole into the form necessary for publication in this Report.

To prevent errors in tabulation.

64. A method was adopted in the construction and use of the tables for classification which checked itself by a system of cross-reading, precluding as nearly as could be the possibility of error.

Practice of adding 2½ per cent. to census figures.

65. In the census enumerations in Queensland it has been the custom to allow two and a-half per cent. for non-collection; this being always first added to the numbers returned in the householders' schedules, and on this basis the estimates of population, as shown in our Vital Statistics from year to year, have been framed. To have been consistent with this practice it would have been well to have made the addition at once, in our census tables, but as this has never been done, it appears necessary, for the purpose of comparison in the census reports, still to take the bare figures found in the schedules.

66. Now that it has been found during the last and the previous enumerations that the numbers have fallen in each census considerably below our estimates, and as those estimates had been swelled by the addition first of the 2½ per cent. on the census schedule numbers, it appears evident that so large an addition is unnecessary.

67. Doubtless a greater experience in the work of collection, and the larger facilities now existing for its prosecution in the safer and more settled condition of the country, bring the census returns near to the actual number of the whole

population

population of the colony; especially as there is an unknown quantity of loss by emigration across the border. As, however, there must of necessity be some loss, it is now intended to add $1\frac{1}{2}$ per cent. for non-collection to the actual numbers found in the census householders' schedules before framing our estimates from year to year on excess of births over deaths and on arrivals over departures.

Addition of $1\frac{1}{2}$ per cent.

Population as enumerated in 1881.

68. The total population of Queensland, exclusive of the aborigines, by the Census of 1881 was found to be 213,525, consisting of 125,325 males and 88,200 females. This is seen in Table No. I., page III., of this Report.

Aborigines.

69. No attempt has yet been made to ascertain the number of the native tribes inhabiting this portion of Australia, difficulties which appeared insuperable having hitherto barred any attempt to count them. Perhaps but little practical benefit would result from ascertaining in any year the number of these unfortunates, who seem destined to die out before advancing settlement; though, if only as a means of delaying for a little time the extinction of the race, or as a question of mere humanity, it seems desirable to know in what proportions they are melting away before the onward march of civilization.

Rough estimate of number of aborigines.

70. In Victoria the number of aborigines was recently returned at 780, but the Government Statist has kindly informed me that the sub-enumerators have probably failed to get the whole number of aborigines, and that according to the last estimate of the Victorian Central Board for the protection of the aborigines in that colony, dated March, 1877, the number in the colony was then 1,067, viz., 633 males and 434 females. Perhaps the mean between these two, say 900, may be taken as the present aboriginal population of Victoria. In Queensland the number of aborigines will no doubt be many more, even in proportion to the extent of the territory of the two colonies. The area of Queensland, being nearly eight times as great as that of Victoria, the same proportion would be 7,200 for the whole of Queensland; but this is very far below the general estimate of the number of native blacks now living in the colony. In the northern parts of the colony they are comparatively numerous, and some persons resident in the Cook and Palmer districts have supposed there may be as many as 70,000 aborigines in Queensland. This, however, is a very crude estimate, and may be far wide of the truth.*

Increase of population in Queensland.

71. The increase of population in Queensland, as found by the enumeration of 1881 over the numbers as returned in the Census of 1876, is seen as follows:—

	1876.		1881.	Increase.
Males ...	105,009	Males ...	125,325	20,316
Females ...	68,274	Females ...	88,200	19,926
Persons ...	173,283	Persons ...	213,525	40,242

Rate of increase.

72. The increase is seen to have been 40,242 in the period, of five years, since the previous census was taken.

73. The rate of increase in the quinquennium ending April 3rd, 1881, has been 23·22 per cent. over the population enumerated in the Census of 1876, as against 44·28 per cent., which was the rate of increase shown in the five years ending May 1st, 1876.

74. The proportion of females to males is larger than it was in the previous Census of 1876, and larger than was estimated from our registers of births and deaths and the Customs returns of arrivals and departures. This is, no doubt, the consequence of the considerable emigration overland of single men or men unaccompanied by their wives already referred to.

Proportion of females to 100 males.

75. The proportion of the sexes in 1876 was found to be 65·01 females to a hundred males. In 1881 the proportion of females had increased to 70·38 to one hundred males.

Females to Males in census districts.

76. The Vital Statistics for 1880 show that in the estimated population to the 31st December the proportion of females was supposed to be 68·44 to every 100 males, reckoned not on the mean but on the whole population to the end of that year.

Table

---

* Since this was written a reply has been received to an application made to Mr. Seymour, the Commissioner of Police, for the assistance of the officers under his command in various parts of the colony in estimating the number of aborigines. In reply to the Commissioner's circulars, reports have been received from a number of police stations; and the estimates so far give the number of 20,585 persons, or 10,719 males and 9,866 females. These estimates, after all, are, in the opinion of the Commissioner, very unreliable, and returns are still wanting from several districts. In the report received from Cooktown, the officer writes:—"It is impossible to arrive at any correct conclusion regarding their numbers in the Palmer and Gulf watershed, or on the rivers to the North. . . . . Undoubtedly the natives exist in these localities in very large numbers."

Table XIX A. of this Report shows the number of females to each 100 males in all the population districts of Queensland as found in the census enumeration of 1881. It will be seen that in the Warwick district there were 107·86 females to 100 males; in the Brisbane district, 103·38; Rockhampton, 102·87; Oxley, 94·41; Moreton West, 89·21; Fassifern, 87·61; Caboolture, 84·82; Ipswich, 99·89; Bowen, 82·13; Drayton and Toowoomba, 100·28; and in twelve other districts from 70 to 75 per cent. of females to males, but that in many districts the disproportion is large, the males being greatly in excess of females. In the Marathon district the proportion of females is only 18·93 to 100 males; Burke, 17·22; Etheridge, 11·56; Somerset, 7·51; Palmer, 1·85.

Percentage of Males and Females to Persons.

77. Table XII. shows the percentage of males and females to persons, or the proportion of males and females to each 100 persons, in each census district. In the Warwick district the proportion of males is 48·11, and that of females 51·89 to each 100 persons; in the Brisbane registry district the proportions are males 49·17, females 50·83; Rockhampton, males 49·29, females 50·71; in Drayton and Toowoomba, males 49·93, females 50·07.

78. In some of the more remote, recently settled, and gold-finding districts the disproportion, as might be expected, is very great. The district of Woothakata shows 81·57 males to 18·43 females in every 100 persons; Aramac, males 82·00, females 18·00; Marathon, males 84·09, females 15·91; Etheridge, males 89·64, females 10·36; Somerset, males 93·02, females 6·98; Palmer, males 98·19, females 1·81. The disproportion between the sexes exists only in the adult population, and obtains chiefly in the gold-mining and pastoral districts of the colony.

Number of Chinese and Polynesians.

79. Table II. of this Report shows the number of Chinese and Polynesians in the population, and by sexes. It will be seen that the number of Chinese is 11,229, of whom 11,206 are males and only 23 females; this is an increase of 817 during the five years since the last census enumeration, the number of Chinese being then 10,412, consisting of 10,399 males and 13 females.

Increase.

80. The Polynesians in 1881 number 6,348, of whom 5,975 are males and 373 females. This shows an increase of 1,240 since the last enumeration, when there were 5,108 Islanders in the colony, of whom 4,938 were males and 170 females.

Dwellings.

81. Table III. shows the number of "dwellings" inhabited by the population. The term dwelling is defined by the "*Quinquennial Census Act*" as being "any "house, building, booth, tent, hut, or erection, in or under which any person "usually sleeps; and every ship or vessel in any port or harbour of the colony." Under this somewhat wide definition it is seen that there were 45,116 inhabited, and 1,788 uninhabited dwellings in the enumeration of 1881. This is an increase during the five years of 8,562 inhabited, and 926 uninhabited places of abode.

82. Table IV. shows the number of dwellings, occupied and unoccupied, and the number of inhabitants, males and females, in the six enumerations that have been made from April 7th, 1861, to April 3rd, 1881. The figures in column headed "dwellings-in-building," in Tables III. and IV., are of no value, as no provision is made for ascertaining the number of houses in the course of construction, either in the householders' schedules or in the instructions to enumerators.

Average of inhabitants to dwellings.

83. Table V. shows the numerical and centesimal increase of population in the several enumerations, and the average number of inhabitants to dwellings at each census. The average number of persons to inhabited houses in 1881 is seen to have been 4·73. This proportion shows but little variation since the first enumeration in 1861.

Increase by sexes.

84. The numerical and centesimal increase of population by sexes at each census enumeration are shown in Tables VI. and VII. The latter table also shows the total rate of increase from 1861 to 1881, and the proportion of females to each 100 males in each census period.

Totals of population in groups.

85. In Table VIII. the totals of population of census districts are arranged in groups, so as to show how the present population districts have been formed since the first enumeration in 1861. Eleven of the present districts now containing 20,205 persons, as shown in the first two groups, did not then exist, that is, the large area they embrace was then uninhabited, save by the scattered and wandering aborigines of the country.

86. The third group, now containing 58,370 souls, and embracing nearly the whole of six of the more populous districts in the colony, formed in 161 only one census district, called Brisbane, numbering only 4,128 persons.

87. The remaining groups show in the same way the process of expansion, in each of the six census enumerations, and how the first sixteen census districts have increased to their present number, and settlement has extended itself, although still thinly scattered, over the general surface of the colony. Groups of population districts—expansion.

88. In Table IX. is seen the increase in the groups as arranged in Table VIII., from one enumeration to another. There was a little decrease of males in three of the groups shown in the enumeration of 1871, in what are now called the central and southern divisions of the country, then generally spoken of as the northern and western portions of the colony. The census of 1876 showed a decrease of 89 males in portions of the Burnett, Bundaberg, and Stanley; and this group, No. 6, shows a decrease of 88 males in the enumeration of 1881. The same census year shows a decrease of 1,092 males in the most northern group of the districts, No. 1, but the increase of females in that group reduced the loss in the total numbers to 346; and in the same way, the loss of males in group No. 6, in 1881, was lessened by an increase of females. Increase and decrease in some groups.

89. It will be seen by the table that the proportion of females has very considerably increased, in some of the districts, in the two last census enumerations. In 1876, in group No. 1, there were 1,053 females; in 1881 the number had increased to 1,799. In group 2, in the same year, the increase was from 286 to 1,216; in group 8, from 7,849 to 10,519. Increase of females in some districts.

90. In Table X. the centesimal rates of increase of males, of females, and of both sexes together are shown in each enumeration over the census preceding it. Centesimal rates of increase.

91. The census districts, arranged in groups geographically, are seen in Table XI. This arrangement of the districts follows the territorial division of the country, and will probably prove valuable in connection with any apportionment on that basis for public purposes. It will be observed that the groups do not tally exactly with that adopted in the Census Report of 1876, as shown in Table No. 24, that grouping having been arranged before the territorial divisions had been determined, but the numbers for each district as returned in both enumerations as given in Table XI., afford a perfect means of comparison, showing increase and decrease. This will be further noticed, under the head of distribution, in this Report. Census districts in groups geographically arranged.

92. Population in census districts is shown in Table XII. The number of persons in each of the fifty-two districts into which the colony is divided is here shown, persons, males, and females, together with the percentage of males and females to persons in each district. Population in each census district.

93. Chinese and Polynesians are of course included in the totals of population, but the number of these in each of the census districts, as well as of prisoners, lunatics, and inmates of charitable institutions, males and females, is shown in Table XIII. The distribution of these will be referred to in its proper place. Chinese and Polynesians, prisoners, lunatics, &c.

94. Table XIV. shows the number of minors and adults, males and females, in each census district. It will be seen that the total of adult males in the whole population is 71,985. This number includes Chinese, Polynesians, prisoners, and others having no votes for the election of representatives in Parliament. Minors and adults.

95. Table XV. exhibits the numbers, by sexes, of Chinese, Polynesians, prisoners, lunatics, and inmates of charitable institutions, as shown in the two enumerations of 1876 and 1881. Number of Chinese and Polynesians, by sexes.

96. The increase of 817 Chinese and 1,240 Polynesians has been already remarked upon.

97. The number of prisoners is given as 403; but, by an error in posting the householders' schedules, 11 prisoners in the Maranoa District have been included in the general population, the number of prisoners is therefore 414. This is in the proportion of 1·94 per thousand of the population of Queensland, a small proportion as compared to the number of criminals per head of population in many other parts of the British Empire. Prisoners.

98. The number of lunatics returned in 1881 were 563, an increase of 206 during the quinquennium since the last census enumeration. The number thus returned is in the proportion of 2·64 to one thousand of the population, as against 2·06 in the previous census enumeration in the colony. Lunatics.

Population in each electoral district, minors, adults, males and females.

99. Table XVI. shows the population, males and females, in electoral districts, and the number of minors and adults in the whole male population in each of those divisions; also, the number of Chinese, Polynesians, prisoners, lunatics, and inmates of Dunwich Benevolent Institution, males and females, with minors and adults; also the number of adult males, exclusive of adult male Chinese, Polynesians, prisoners, &c., in the colony, and in each of the electoral districts.

Female Chinese and Polynesians.

100. It will be seen that the females among the Chinese number only 23 persons. The Polynesian females number 373, or 5·88 per cent. of the whole number of Islanders in Queensland. In former census enumerations, though the ages of Chinese and Polynesians had been taken out from the schedules and shown among the remainder of the population, it had not been thought necessary to extract these separately, so that there was nothing in the published tables to show what proportions of them were minors and adults. The process of tabulation of the census returns of 1881 has been more minute, so that the distinction between minors and adults is shown among Chinese and Polynesians, as contained in this table. Of 11,206 male Chinese, 364 were minors; of 5,975 male Polynesians, 1,654 were minors.

Minors and adults among Chinese and Polynesians.

Total number of adults.

101. The total number of adult males in the colony is 71,985. This is in the proportion of 33·71 per cent. of the whole population, and of 57·44 per cent. of the whole male population. The number of adult males, exclusive of those among Chinese, Polynesians, prisoners, lunatics, and inmates of Dunwich Benevolent Institution, was 56,056, or 28·78 per cent. of the population of the colony, exclusive of the above-named persons.

Electoral districts.

102. The electoral districts, as fixed by the Act of 1878, 42 Victoria No. 1, are 42 in number; and the population of these districts as formed from census districts, or portions of census districts, is seen in Table XVII. of this Report. The table shows how the electorates are formed, or what portions of census districts are contained in each electoral district. Thus, the electoral district of Aubigny has within it, portions of the census districts of Darling Downs North, Darling Downs Central, and of Drayton and Toowoomba Districts. Of the first, Darling Downs North, this district contains the whole subdivision 1, and what is called sub-subdivision 1 of subdivision 1, and sub-subdivision 2 of subdivision 1; the remainder of the component census parts of the electorates being given in the same way, with the number of persons in each part, males and females, and, finally the gross number of persons in each electorate, males and females. The names of the electorates in the table do not follow the order of the list given in the Electoral Act, but for convenience of reference are arranged alphabetically.

Distribution of Chinese, Polynesians, &c., in electoral districts.

103. Table XVIII.* shows the number of Chinese, Polynesians, prisoners, lunatics, and inmates of charitable institutions in each electorate, as formed from census districts, males and females; the Chinese and Polynesians being shown also as minors and adults. Thus, for example, looking at the electorate of Maryborough, it will be seen that there were 59 Chinese, all males, and that 56 were adults and 3 minors; that 55 of the adult males were in the portion of the electorate formed of a part of the census district of Maryborough, and 1 in the portion formed of part of Wide Bay census district; also that the three minors were in the portion formed of the part of the census district of Maryborough. In the same way it is seen that the total number of Polynesians in the electorate was 576; that 547 of these were males and 29 females; that there were 415 adults, composed of 400 males and 15 females, and that there were 161 minors, composed of 147 males and 14 females; also, that the whole number of Polynesians and Chinese less 17 were in the portion of the electorate formed of part of the census district of Maryborough.

Population by sexes, "*Divisional Boards Act.*"

104. The population by sexes is shown in each division under "*The Divisional Boards Act,*" in Table XIX. The names of these divisions, as it will be apparent, do not correspond with those of the census districts, nor do the divisions in many cases correspond with the districts, though the subdivisions of census districts are made to correspond with the outside boundaries of the divisions under the Act. The structure of these divisions in connection with that of the census districts is seen in this table. The first division, named Antigua, is identical with No. 3 subdivision of the census district of Maryborough; the next, Aramac, corresponds exactly with the whole census district of Aramac; the third, Banana, is the same as the division called Leichhardt; the fourth, Baramba, is formed of subdivisions 1, 2, and 3 of the census district of Burnett.

105. To

---

* This Table also shows the number of prisoners as 403, instead of 414.

Municipalities and Shires. Shipping and Islands.

105. To the population in the divisions under the Act must be added that of municipalities and shires; also that contained in the shipping and islands in Moreton Bay, included in the census district of East Moreton, subdivisions 5 and 6; also in subdivision 8 of the Cook District, comprising the islands of the coast contained within that district. These will be found added at the foot of the table, making up the whole to the population as found in the schedules for the entire colony. A note at the foot of the table shows several alterations that have been made in the divisions since the census enumeration took place. These changes were not made in this Department, and it is to be regretted that the principle above referred to, of making outside boundaries correspond with all subdivisional lines, was not adhered to in effecting the changes. This, possibly, is an oversight which may be yet corrected.

DISTRIBUTION.

Sparseness of population.

106. In a country embracing an area of six hundred and sixty-nine thousand five hundred and twenty square miles, the estimated area of Queensland, which is nearly twelve times as large as England and Wales, with a population of less than two hundred and twenty thousand persons, population must be very thinly distributed, large areas of the country being altogether uninhabited, or occupied only by the pioneers of civilization with their flocks and herds.

Density in England and Wales.

107. The density of the population in England and Wales is shown by the census of 1881 to be equal to an average of 440 persons to each square mile. In London there were 32,326 persons living to each square mile of the area of the great Metropolis, or about 50 persons to an acre of land.

Map showing settlement.

108. Taking the whole area of Queensland, much of which is yet unoccupied, it is found that there is about one person to three square miles of territory, the proportion of persons to each square mile being 0·32. A map showing the outlines of the whole Colony of Queensland and of the separate population districts and sub-districts is added to the other maps furnished in this Report, in which the density and sparseness of settlement are indicated by the shading, so as to convey at once an idea of the manner in which settlement has hitherto progressed in the colony.

Area of districts.

109. The number of persons living, males and females, in each census district is seen in Table XX. of this Report. The table also shows the area of each district in square miles, and the number of inhabited dwellings, and of such as are unoccupied.

Number of dwellings in census districts, 1876 and 1881.

110. Table XXI. shows the number of habitations occupied and unoccupied, exclusive of shipping, in each census district as at present existing, and as these districts were formed in 1876. For the purpose of this comparison certain districts of the census of 1881 are bracketed together opposite to those of the previous enumeration of 1876, showing how the districts of 1881 have been formed: thus, the first bracketed group of the five districts of 1876 form the four complete districts of Palmer, Woothakata, Etheridge, Burke, and a part of the district of Cook of 1881. The whole number of dwellings in each of the three great divisions of the colony, Northern, Central, and Southern, are given side by side for 1876 and 1881. The total number of inhabited dwellings, exclusive of shipping, in 1881, was found to be 44,988. The number in 1876 was 36,415. The unoccupied dwellings in 1881 appear to have been a little more than double the number as returned for 1876, or 1,788 in the last census of 1881, as against 862 in the census of 1876. For the reason before stated, no weight can be attached to the number of buildings as in course of erection.

Occupied.

Persons to square mile in districts.

111. Table XXII. shows the number of persons to the square mile in each census district in Queensland, exclusive of shipping; this table being also arranged like Table XXI. to compare the results of the two enumerations of 1876 and 1881, both as to the districts and the territorial divisions of the colony.

By territorial divisions.

112. It will be seen that the proportion of persons to the square mile in the Northern Division of 1876 was ~~0·9~~, the persons to the square mile in 1881 being 0·11. In the Central Division the proportion had increased from 0·12 to 0·15, and in the Southern Division the increase was from 0·67 to 0·79. What constituted the metropolitan census and registry district of Brisbane in 1876 embraced the greater part

·09

Density Brisbane.

part of Brisbane and Oxley districts in 1881, and within this area the number of persons to the square mile is seen to be 3,276·95. In 1876 the proportion to the square mile was 3,030·86. The density of population in the district of Brisbane is now seen to be a little over a tenth of that existing in London. In that which constituted the district of East Moreton in 1876 the proportion of persons to the square mile in 1881 was 16·62, as against 11·60 in the previous enumeration. The census district of Rockhampton, of 1881, shows the proportion 318·10 persons to the square mile. This district now consists only of the municipality of Rockhampton; the proportion of persons to the square mile in 1876 within the same area was 277·1.

113. The other most important districts have, most of them, been so altered by the arrangements before referred to that no comparison of density of population, as shown in the census enumerations of 1876 and 1881, can be made generally intelligible.

Habitations of all descriptions.

114. The habitations of all descriptions, in which the people were domiciled in each of the census districts in Queensland on the night of the 3rd of April are seen in Table XXIII. This also shows a comparison in these particulars between the two census enumerations of 1876 and 1881.

Increase in occupied houses.

115. It appears that the number of inhabited dwellings on the night of the Census of 1881, exclusive of ships and omitting tents and other temporary abiding places, was 38,571; and that the number at the previous enumeration in 1876 was 30,681. The increase in the number of permanent inhabited dwellings in the five years was therefore 7,890, the proportion of increase being 25·72 per cent.

Architecture.

116. Building in wood seems to be increasingly in favor in Queensland, the increase in the number of buildings consisting very largely of houses constructed of timber. Metal houses, chiefly of corrugated iron, have increased in number, in five years from 155 to 664. There were found to be 120 more tents occupied as sleeping places on the night of the 3rd of April, 1881, than in the former enumeration of 1876. The abundance of excellent hardwood found in Queensland accounts chiefly for its extensive use in house-building in the colony, and in many respects it is no doubt best suited for dwellings in a country like this, where the heat is great during the summer months. The use of wood in house-building gives scope for taste and for variety of construction; and many habitations in and around the principal towns in the colony every year show that it is by no means necessary to adhere to the old ugly patterns of wooden architecture which too frequently disfigured our streets in the early days. Many of these are fast disappearing, and are replaced by commodious and pretty houses, some of which, in the principal towns and suburbs, have some pretensions to elegance.

117. In the country districts a great portion of the dwellings have walls of strong slabs of hardwood standing vertically on squared beams, or slipped horizontally into the upright timbers, and are generally covered with shingles or bark. These have no pretensions to beauty, but are generally strong, cool, and healthful. The ironbark shingles make a neat roof, when well laid on, almost water-tight, and many a country house thus constructed, the great chimney being also formed of slabs or logs of wood, is made to look home-like and even pretty.

Houses in country districts.

118. In the agricultural districts an increasing number of the farm-houses are neatly built of sawn timber and painted. The dwellings of the wealthier classes in the pastoral districts are often large and commodious, and in a few instances are fine and even handsome structures.

Occupied dwellings to square mile.

119. In Table XXIV. the number of inhabited dwellings to the square mile is seen in each district, and in groups of districts, to show the increased or decreased proportion in the two enumerations of 1876 and 1881. The average number of persons to inhabited dwellings, exclusive of shipping, is shown in Table XXV. in groups, and by comparison of the two last census enumerations.

120. The occupied habitations, exclusive of ships, as seen in Table XXI., number 44,988. These habitations include houses of all descriptions, also tents, drays, or any other kind of temporary abode, occupied on the night of the 3rd of April.

Average of persons to dwellings.

121. The average number of persons to inhabited dwellings on shore, in the whole of Queensland in 1881, is seen to have been in the proportion of 4·71 ~~per cent.~~ In the enumeration of 1876 the proportion was 4·72 per ~~cent.~~

dwelling

122. Table

Shipping.

122. Table XXVI. gives the number of ships and vessels in Queensland waters on the night of 3rd of April, 1881, including dredges, lightships, and Government craft; the places where such vessels were lying, the number of persons on board, officers and crew, passengers, males and females.

Persons on board.

123. The total number of vessels was 127, or 4 less than were afloat within the colony on the 1st of May, 1876. The total number of persons on board was 1,689, which is 422 more than were found in vessels in 1876. Though the number of ships in 1881 was less than in the previous enumeration, there were 422 more passengers on board, the number of these being 678, as against 256 in the previous census. It is a curious coincidence that the officers and crew, numbering 1,011, were the same in 1876 and in 1881.

Gold-fields.

124. The population of the gold-fields in Queensland is seen in Table XXVII. The districts in which each of the gold-fields is situated is shown also in the table; and the persons employed are divided into Whites, Chinese, and Polynesians, males and females. The details of this information are given as to the mining localities, and the totals of each census district.

Population of Gold-fields.

125. The total number of persons living on the gold-fields, including the population of a few proclaimed townships the population of which could not in some instances* be separated from the gold-fields of the locality, was 23,801. Of these 16,514 were whites, 10,166 males and 6,348 females.

126. The colored population of the gold-fields numbered 7,287, of whom 7,276 were Chinese, including only 4 women. The remaining 11 were Polynesians, all males.

127. The proportion of persons engaged in various ways on gold-fields, males and females, as above shown, is at the rate of 11·15 per cent. of the total population. In 1876 the proportion was about the same, or nearly 12 per cent. of the population then existing in the colony.

128. The returns in previous census enumerations do not show the occupations of Chinese and Polynesians separately, and therefore no comparison can here be made between the number of colored persons employed in the gold-mines, in the two census periods.

129. The number of persons employed in mining generally will be seen under the head of occupations.

Population of Towns.

130. The population of towns and township reserves, exclusive of municipalities, is shown in a summary Table, No. XXVIII., comparing the numbers in the Census of 1881 with those enumerated in 1876. The details of the population in sexes, in towns, exclusive of municipalities, is seen in Table XXIX. The places are alphabetically arranged, and the census districts, in which they are scheduled, are shown in the table.

131. Several places in the list of towns, as given in this table, have never been proclaimed as towns or townships by the Government; these are as follows:—Beaudesert, Beenleigh, Blacksnake, Charleston, Currigee, Kilkivan, Mount Perry, Thompson's Flat, and Veresdale.

132. Table XXIX. A shows the population of towns in the same way as in the previous table, but for the convenience of reference these are shown by census districts.

133. Table XXX. shows the names of reserves that have been proclaimed and surveyed as townships but in which no population is shown in the census schedules.

Population of Municipalities Shires.

134. The population of municipal towns, males and females, minors and adults, is given in Table XXXI. This table also shows the population in the three census enumerations of 1871, 1876, and 1881, with increase or decrease. The population of Brisbane is given by separate wards, with the addition of the shipping on the river. The net increase between 1876 and 1881 was 6,952, that of the previous five years, between 1871 and 1876, having been 15,064. The population of two shires, Middleridge and Toowong, the only two yet existing under the "*Divisional Boards Act*," is also given in this table.

Town and Country.

135. The municipalities include the whole of what may be termed the principal towns in the colony. The total number of persons living in these places in the census enumeration of 1881 was 73,279. It is somewhat difficult fairly to separate

---

* In these cases, when the separation was more plainly shown in the returns, the numbers outside the gold-fields portions are given in the list of towns, Table XXIX.; these places are Maytown, Millchester, and Ravenswood.

separate "town" from "country," so as to make a proper comparison between rural and urban population. The method adopted in the report of the census enumeration of 1876 included the whole of the gold-fields in the rural population of the colony; this division being also made to include persons living in townships containing less than one hundred inhabitants, these being chiefly connected with rural avocations.

136. This classification certainly has the disadvantage of including several towns in the rural division, but as it has been found impossible fairly to separate persons returned in the schedules as living on the "gold-fields" portions from those living in the other parts of such towns, the same method has been adhered to, as on the whole the best, and a comparison is thus shown between the town and rural populations of the census enumerations of 1876 and 1881. The proportion will be shown after separating the numbers now resident in the suburbs of Brisbane, and several other principal places, which though not always within the census and registry districts to which the towns belong, are nevertheless properly suburbs of those places. This arrangement will somewhat alter the proportions between the urban and rural population, as before estimated, but both comparisons may be useful.

Towns containing as many as 100 inhabitants.

137. The following Table A shows the population of the towns in Queensland containing as many as one hundred inhabitants, exclusive of municipalities, at the three enumerations of 1871, 1876, and 1881 respectively, with the increase or decrease in each place during the interval of ten years.

Table A.

SHOWING the POPULATION of the TOWNS in QUEENSLAND containing in 1881 as many as 100 INHABITANTS, exclusive of MUNICIPALITIES, at the ENUMERATIONS of 1871, 1876, and 1881 respectively, and the INCREASE or DECREASE during the interval of 10 years.

—	1871.			1876.			1881.			INCREASE OR DECREASE,† 1871 TO 1881.		
	Persons	Males.	Females	Persons.	Males.	Females	Persons.	Males.	Females	Persons.	Males.	Females
Alsatia	...	...	...	...	...	...	241	142	99	241	142	99
Aramac	...	...	...	130	104	26	398	283	115	398	283	115
Banana	122	78	44	110	67	43	112	56	56	†10	†22	†12
Beenleigh	73	46	27	432	244	188	303	146	157	230	100	130
Bogantungan	...	...	...	...	...	...	115	76	39	115	76	39
Boolboonda	...	...	...	...	...	...	188	128	60	188	128	60
Broughton	12	12	...	...	...	...	260	169	91	248	157	91
Bundaberg	117	72	45	617	327	290	1,192	610	582	1,075	538	537
Byerstown	...	...	...	996	983	13	129	129	...	129	129	...
Cairns	...	...	...	...	...	...	278	171	107	278	171	107
Capeville	89	59	30	42	30	12	158	130	28	69	71	†2
Cardwell	96	48	48	139	79	60	134	75	59	38	27	11
Charleville	58	42	16	114	73	41	247	147	100	189	105	84
Cleveland	180	93	87	248	111	137	321	171	150	141	78	63
Cometville	...	...	...	...	...	...	253	145	108	253	145	108
Cunnamulla	45	23	22	43	26	17	199	124	75	154	101	53
Drayton	792	398	394	869	447	422	697	339	358	†95	†59	†36
Emerald	...	...	...	...	...	...	741	417	324	741	417	324
Fingal	...	...	...	9	5	4	137	70	67	137	70	67
Gallanani (Esk)	...	...	...	...	...	...	124	52	72	124	52	72
Gatton	111	58	53	203	99	104	143	69	74	32	11	21
Georgetown	50	48	2	223	178	45	209	161	48	159	113	46
Goodna	282	144	138	444	218	226	509	255	254	227	111	116
Goondiwindi	129	71	58	245	143	102	307	182	125	178	111	67
Herberton	...	...	...	...	...	...	268	214	54	268	214	54
Hodgson	51	23	28	111	58	53	129	78	51	78	55	23
Hughenden	...	...	...	...	...	...	168	131	37	168	131	37
Inglewood	78	42	36	86	45	41	100	54	46	22	12	10
Isisford	...	...	...	...	...	...	169	124	45	169	124	45
Kingsborough	...	...	...	...	...	...	272	167	105	272	167	105
Laidley	...	...	...	177	89	88	139	68	71	139	68	71
Leyburn	228	109	119	287	150	137	214	109	105	†14	...	†14
Lytton	37	21	16	34	21	13	138	106	32	101	85	16
Maytown	...	...	...	141	99	42	229	172	57	229	172	57
Millchester	...	...	...	1,253	863	390	636	350	286	636	350	286
Mitchell	50	30	20	83	61	22	273	153	120	223	123	100
Mount Perry and Teningering	12	12	...	791	552	239	396	212	184	384	200	184
Muttaburra	...	...	...	...	...	...	252	168	84	252	168	84
Nanango	145	69	76	158	97	61	218	116	102	73	47	26
Normanton	95	70	25	42	28	14	170	110	60	75	40	35
Port Douglas	...	...	...	...	...	...	510	316	194	510	316	194
Ravenswood	1,844	1,492	352	1.124	594	530	860	509	351	†984	†983	†1
Springsure	370	201	169	495	292	203	457	238	219	87	37	50
Southport	...	...	...	...	...	...	230	127	103	230	127	103
Stanthorpe	...	...	...	1,079	558	521	938	491	447	938	491	447
St. George	147	92	55	350	209	141	471	253	218	324	161	163
St. Lawrence	217	117	100	312	166	146	169	78	91	†48	†39	†9
Surat	108	52	56	160	99	61	168	74	94	60	22	38
Tambo	83	57	26	249	181	68	354	235	119	271	178	93
Taroom	107	60	47	124	69	55	157	76	81	50	16	34
Tewantin	...	...	...	59	31	28	165	94	71	165	94	71
Thargomindah	...	...	...	...	...	...	123	87	36	123	87	36
Thornborough	...	...	...	...	...	...	267	167	100	267	167	100
Tiaro	189	100	89	905	533	372	271	141	130	82	41	41
Westwood	162	102	60	157	89	68	135	78	57	†27	†24	†3
Winton	...	...	...	...	...	...	146	119	27	146	119	27
Withersfield	...	...	...	...	...	...	260	166	94	260	166	94
	6,079	3,841	2,238	13,041	8,018	5,023	16,847	9,828	7,019	10,768	5,987	4,781

† This mark shows a decrease.

138. The

138. The total number of persons resident in towns, contained in the above table, is seen to have been 16,847, and this number added to 73,279, living in municipalities, with the addition of the number included in the shipping and the suburban population of the capital of the colony, are taken as the town populations, all the remainder being reckoned as the rural population of the colony.

The figures will be plainly seen as follows :—

Town Population.		Rural Population.	
Municipalities	73,279	Gold Fields	23,801
Suburbs of Brisbane	8,267	Townships containing less than 100 inhabitants	3,894
Other towns containing as many as 100 inhabtants	16,847	Country, Pastoral, and Agricultural ...	85,990
Shipping, less 159 included in Brisbane Suburbs, and less 83 included in Rockhampton Municipality	1,447		
	99,840		113,685 = 213,525

139. The town population as above shown, including 52,636 males and 47,204 females, is in the proportion of 46·76 per cent. of the whole population of the colony.

140. The rural population, consisting of 72,689 males and 40,996 females, is in proportion of 53·24 per cent. of the total number of inhabitants in Queensland.

141. A comparison between the two census periods of 1876 and 1881 is seen as follows :—

1876.		1881.	
Town population ...	55·27	Town population ...	46·76
Rural ,, ...	44·73	Rural ,, ...	53·24
	100·00		100·00

Proportions, Town and Country.

142. This comparison shows that during the last five years the proportion of the rural population of the colony has materially increased. Another view of this may be arrived at by taking into account the large and increasing number who are becoming residents in the country places near the towns in which their daily business is transacted, which will presently be shown.

143. The population of several of the principal towns has increased during the last five years, but not nearly in so large a proportion as in the previous census period from 1871 to 1876.

Increase in Municipalities

144. The increase within the municipal boundaries is seen in Table XXXI. Brisbane shows 2,356; Maryborough, 1,424; Rockhampton, 1,030; Townsville, 858; Roma, 686; Mackay, 596; Toowoomba, 512; Ipswich, 476; Warwick, 444.

Rates of Increase.

145. The rates of increase in these municipalities in the two enumerations of 1876 and 1881 have been as follows :—

From 1876 to 1881.	Proportions per cent. in 5 years.	1871 to 1876.	Proportions per cent. in 5 years.
Roma	59·55	Roma	36·98
Mackay	40·30	Mackay	102·88
Townsville	39·47	Townsville	90·70
Maryborough ...	25·16	Maryborough ...	59·77
Rockhampton ...	16·09	Rockhampton ...	26·40
Warwick	14·09	Warwick	26·64
Brisbane	11·41	Brisbane	37·43
Toowoomba	10·91	Toowoomba ...	32·51
Ipswich	9·11	Ipswich	8·36

146. It should be borne in mind that what is called the town is not limited in many cases by the municipal boundary line; but it is not possible always to say what should be included within the limits of the town, properly so called. The suburbs of the metropolitan city of Brisbane are plainly defined, the whole of the registry district of Brisbane outside the municipality having always been called the suburbs; but the boundary lines of the district have been altered since the Census of 1876,

1876, to make them coincide with the outside boundary lines under "*The Divisional Boards Act,*" and it is now impossible to show a correct comparison between the increase in the suburbs as now constituted and as existing in 1876.

Population of Brisbane and its suburbs.

147. The population of Brisbane and the suburbs, thus ordinarily defined, including the shipping on the river, as ascertained on the night of the 3rd of April, 1881, was 31,109; of these 15,296 were males and 15,813 females.

148. The smallness of the increase within the municipality of Brisbane, as compared to that of the previous quinquennium, is perhaps wholly accounted for by the considerable number of persons who have recently gone to reside in the neighbourhood of the town, especially at places on and near the line of the Brisbane and Ipswich Railway, such as Toowong and Oxley. These localities have thus become suburbs of Brisbane. They are not so called, because they are not within the census and registry district of Brisbane, but they are actually suburbs of the city, and the increase in these places must be taken into account in this connection.

In other towns.

149. These remarks will apply in part to the neighbourhood of some other large towns, such as Rockhampton and Toowoomba, where the immediate surroundings should be reckoned as suburbs, and the population might be considered as belonging to the towns rather than the country. It must be remembered, however, that a considerable proportion of this suburban population consists of persons engaged in agriculture.

Altered proportions of town and country populations.

150. If the whole of the population of these localities were reckoned among the town population, it would alter the division of town and country population, as follows:—

Town Population.			Country Population.	
Municipalities	73,279		Gold-Fields ...	23,801
		73,279	Townships containing less than 100 inhabitants	3,894
Suburbs of Brisbane within Brisbane Census Districts	8,267		Country, Pastoral, and Agricultural	73,507
Brisbane Suburbs, Shire of Toowong	1,275			
Brisbane Suburbs, subdivisions 1, 1ss, 2, 2ss and 1ss of 2 of Oxley District	4,669			
		14,211		
Ipswich Suburbs, 4, 5, and 6 of Ipswich District		1,489		
Rockhampton Suburbs, 6, 7, and 8 of Westwood District ...		2,010		
Toowoomba Suburbs		3,040		
Towns containing as many as 100 inhabitants		16,847		
Shipping, less number included in Brisbane and Rockhampton		1,447		
		112,323		101,202 = 213,525

151. The town population as thus estimated, consisting of 59,113 males and 53,210 females, would be in the proportion of 52·60 per cent. of the whole population of Queensland, and the rural population in this mode of division, consisting of 66,212 males and 34,990 females, would be in the proportion of 47·40 per cent. to the whole number of persons in the colony. The comparison between these proportions in the two last enumerations on the mode of division would then appear as follows:—

1876.		1881.	
Town population ...	55·27	Town population ...	52·60
Rural population ...	44·73	Rural population ...	47·40
	100·00		100·00

152. It

Increase of rural population on this basis.

152. It will be seen that even on this system of division the rural population has somewhat increased during the last five years.

153. The first mode of dividing the population appears on the whole the best: the rural portion on this method amounted to 113,685, and, if the gold-fields population numbering 23,801 be deducted from this, there remains 89,884 as country population, exclusive of gold-fields. The division would then appear as follows:—

Population of town, country, and gold-fields

Town population	99,840
Country population	89,884
Gold-fields population	23,801
	213,525

154. The proportions per cent. would then be as follows:—

Town population	46·76	per cent.
Country population...	42·09	,,
Gold-fields population	11·15	,,
	100·00	

Synoptical tables, separate districts.

155. Tables XXXII. to LXXXIIIa. are a synopsis of the results in each of the census districts of the colony, showing the geographical situation and the area in square miles of each district, then the ages, the social and conjugal condition, the degree of education, the birthplaces, the religion, the habitations, the health, and, finally, the occupations of the people in each of the fifty-two districts of the colony.

Synopsis, Chinese and Polynesians.

156. Table LXXXIV. is a synopsis of the results of the Census affecting the Chinese and Polynesians. It will be seen that these have been included in the general synoptical tables of the census districts, giving ages, &c., the number of Chinese and Polynesians being, however, shown as well as the population, exclusive of these at the foot of each district table; but in this special table all the particulars as to Chinese and Polynesians are shown separately. The distribution of these classes in the colony is a question of some interest and importance, and will be thus made plain to all readers by this table with the assistance of the maps of the districts accompanying this report.

Chinese.

157. The total number of Chinese being 11,229, it will be seen that 10,540 of these were unmarried, and only 23 were females. The degree of education of the Chinese is shown in the table, and will be referred to more particularly under the head of education, but their capabilities refer only to their education in English. This follows the rule acted upon in the Colony of Victoria.

Polynesians.

158. The total number of Polynesians being 6,348, as many as 5,888 were unmarried, and 373 only were females. The above remarks on the education of Chinese apply also to the Polynesians.

OCCUPATIONS.

Occupations.

159. In 1876 occupations were divided into what were termed classes, of which there were twelve; but in the English system, now much more fully adopted, there are six principal classes and fifteen orders, which latter nearly correspond with what were termed classes in 1876. The six principal classes, as now shown, are as follows:—

Classes.

I. Professional.
II. Domestic.
III. Commercial.
IV. Agricultural.
V. Industrial.
VI. Indefinite and Non-productive.

Orders.

160. The orders, as now shown, following the Imperial system, are:—

Under Class I. Professional—
  Order I.—Government and Defence.
  Order II.—Learned Professions.
Under Class II. Domestic—
  Order III.—Domestic Offices.
  Order IV.—Personal Offices.

Under Class III. Commercial—
  Order V.—Engaged in Purchase and Sale of Goods.
  Order VI.—Engaged in Conveyance of Men, Animals, Goods, and Messages.
Under Class IV. Agricultural—
  Order VII.—Land and Animals.
Under Class V. Industrial—
  Order VIII.—Working and Dealing in Art and Mechanical Productions.
  Order IX.—Working and Dealing in Textile Fabrics, &c.
  Order X.—Working and Dealing in Food and Drink.
  Order XI.—Working and Dealing in Animal and Vegetable Substances.
  Order XII.—Working and Dealing in Minerals.
Under Class VI. Indefinite and Non-Productive—
  Order XIII.—Labor, branch not defined.
  Order XIV.—Persons of Property or Rank.
  Order XV.—Public Burden.

To this last is added:—
  No Occupation, or Occupation unspecified.

Occupations 1876, 1881.

161. Number LXXXV. is a comparative table, showing the occupations of persons, males and females, at the census enumerations of 1876 and 1881, arranged in classes, orders and sub-orders; showing also the numerical and centesimal increase or decrease under each, and the proportions per cent. those under each head bear to the total number of persons, males and females, in the colony.

More perfect system of classification.

162. This comparison of occupations in the two enumerations has been made with much care, but is necessarily very imperfect, because of the more elaborate classification of occupations now adopted. It will be seen, for instance, in the second line of the first column under the head of increase or decrease, numerical, that there is a decrease shown in the number of clerks, accountants, &c., in class I, order I., Government and Defence, page 146, and this is because a number of others, which in 1876 were classed under this general head, are now placed under their proper sub-ordinal number, and are included among architects, surveyors, draftsmen, &c., or under the head of penal department or otherwise. It will be seen, also, that what is now classed as Sub-order II., Local Government, did not appear in 1876, and the same applies to Sub-order III., Defence, this latter having been included in 1876 under the more general head. Again, it will be observed that the total of Order I. for 1876 is here shown as 2,171 persons, whereas the number appearing under what was called class I. in the corresponding table of 1876 showed 3,104; and this is because a number of persons appearing then under the head of Government are now shown under their proper class and order, according to a more perfect system of classification. This is in accordance with the instructions for the use of census compilers, which are as follows:—"In tabulating Officers of General Government care must be taken to "exclude persons in excepted departments." It will be observed that persons working on railways and electric telegraphs are among the exceptions.

163. As the British system of classification now fully adopted, except in its minuter divisions, will no doubt be continued, it will be possible in the next census tables to make a more perfect comparison than can now be shown in this table.

CLASS I., ORDER I.

Government and Defence.

164. *Government and Defence.*—The persons placed under this head according to the Imperial system of classification number 1,426, of whom 1,409 are males and 17 females. This is in the proportion of 0·67 per cent. of the whole population of the colony.

165. It will be observed, in accordance with preceding remarks, that the year 1881 must not be compared with former years, because of the imperfection of the classification then in use, but now laid aside. It appears unnecessary to show exactly the former mode of numbering those in the Government Service, so as to institute an exact comparison; but in 1876 it is seen that school teachers, persons working railways and electric telegraphs, and others, were included under the

the head of Government, which by the present more scientific method are among the "excepted departments." See Table No. II., Classified List of Occupations, page 168, Order I., Sub-order I. Perhaps the less scientific mode was preferable in this particular, showing as it did more correctly the number of persons actually in the pay of the Government; but the British system of classification as modified by H. H. Hayter, Esq., the Government Statist of Victoria, now adopted, is strictly adhered to, excepting that it is not followed in some of its minuter ramifications.

Members of Parliament.

166. It will be seen that nothing is shown under No. 1, Sub-order I., Order I., "Members of Parliament not otherwise described," the Members of Parliament having returned themselves under other designations.

Principal officers.

167. The principal officers, No. 2, Sub-order I., in the new classification, include some who were not shown under this head in 1876, such as police magistrates, wardens, &c. It will be seen that the number of these officers in 1881 is 100, all males. The number under the old classification in 1876 was 39.

168. The Governor and Cabinet Ministers are now classed separately. Those who are returned as officers of the Army and Navy, formerly also included under this head of Principal Officer of Government, are now classed under Sub-order III., Defence.

169. It will be seen that clerks, accountants, &c., No. III., under General Government, as now classed, are only 361, as against 808 in 1876, a number of those shown under this head in the former enumeration being now more strictly defined under other designations, including architects, &c., No. IV., and shown under the head of penal department, No. VII., and other Government officers, No. VIII.

Police.

170. The police, No. VI., are returned as numbering 492, all males; the number returned in 1876 was 601, of whom 592 were males and 9 females, probably searchers.

Volunteers.

171. It will be observed that the number of persons shown as Volunteers is only 13, those composing this force having returned themselves, doubtless, under their ordinary occupations.

CLASS I., ORDER II.

Learned Professions.

172. *Learned Professions.*—This includes clergymen of all denominations, and church officers, nuns, sisters of charity, and others connected with religion; law court officers, lawyers, and others connected with law; physicians, surgeons, dentists, chemists, and others connected with medicine. This class includes also persons engaged in literature and art.

Total Order II.

173. The total number of persons in Order II. is 2,899, consisting of 1,794 males and 1,105 females. This is in proportion of 1·35 per cent. of the population. The whole number of this order in 1876 was 1,854.

CLASS II.—DOMESTIC.

Domestic offices.

174. ORDER III. *Domestic Offices*, includes Sub-order I., wives, widows; and Sub-order II., sons, daughters, relatives, visitors; and Sub-order III., scholars; this last being re-subdivided into scholars at home, at state schools, at private schools, and not defined. In this order are included all wives not returned as following any business or as assisting their husbands, all sons and daughters of fifteen years and upwards, and children at home under fifteen years of age.

175. The total of Order III., domestic offices, number 111,785, of whom 40,093 are males and 71,692 females: the proportion of persons under Order III. is 52·35 to the entire population of the colony. It will be observed that in this order there is a very large proportion of females.

Personal offices.

176. ORDER IV. *Personal Offices.*—This is divided into Sub-order 1, board and lodging, and Sub-order 2, attendance; these together number 10,653 persons, of whom 3,316 are males, and 7,337 females. In this order, also, the females are largely in excess. The number of persons in Order IV. is in the proportion of 4·99 to the population. This order includes persons engaged in ministering to the demands of the public in the supply of food and drink, such as those who keep hotels, eating-houses, board and lodging houses, sometimes with wives assisting, and their attendants, also domestic servants generally, office keepers, cleaners, messengers, &c.

CLASS

CLASS III.—COMMERCIAL.

Commercial.

177. ORDER V. *Persons engaged in the Purchase and Sale of Goods.*—This order consists of Sub-order I., mercantile persons, and Sub-order II., general dealers. It includes capitalists, merchants, brokers, commission agents, commercial travellers and clerks, salesmen and saleswomen, shopkeepers undefined and their wives, and general dealers.

178. The total number of persons in this order is seen to be 3,836, of whom as many as 3,515 are males, the number of females being only 321. The total number of persons in Order V. is in the proportion of 1·80 per cent. of the population of the colony.

Conveyance of passengers, goods, &c.

179. ORDER VI. *Persons engaged in the Conveyance of Men, Animals, Goods, and Messages.*—Under this order are,—I. Those employed on railways; II. Carriers on roads; III. Carriers on seas and rivers; IV. Engaged in storage; V. Messengers, porters, &c.

180. The number of persons engaged in Order VI. is seen to be 6,906, of whom 6,841 were males and 65 females. The proportion per cent. to the whole population of this branch of the commercial class was 3·23 to the entire population. Persons engaged generally in trade are put under the head "Industrial."

CLASS IV.—AGRICULTURAL.

Agricultural.

181. Under the system now adopted, what is called agriculture is classed as Order VII., *Land and Animals*, including Sub-order I. agricultural, and Sub-order II. pastoral; and, again, we have Sub-order III. engaged on land, not cultivating or grazing, and Sub-order IV. engaged about animals.

182. The first, named agricultural, is subdivided into sugar-growers and coffee planters, vignerons, arrowroot-planters, farmers and market gardeners, agricultural laborers, gardeners not domestic-servants, and others connected with agriculture.

Pastoral.

183. The second, named pastoral, is divided into squatters, graziers, station managers, overseers, and superintendents; station-servants not domestic, and others connected with grazing.

184. In the former census tables, persons connected with pastoral pursuits, and those occupied in the tilling of land, were shown under the two heads separately, but divided simply under each, as employers and employed. The present careful subdivision will prove of greater service, showing the number of persons returning themselves as engaged in the several ways described.

Farmers.

185. Taking these occupations in the order of the classification which has been adopted, first under the head Sub-order I. agricultural, we have four descriptions of what may be regarded as employers, as follows:—Sugar-growers and coffee-planters, 187 persons, including only 4 females, vignerons 31, all males, arrowroot planters 3,* males, farmers and market gardeners 13,183, of whom 10,125 are males and 3,058 females.

Employers.

186. The whole number thus appearing as employers in Sub-order I. in 1881 is 13,404. The number returned in the Census of 1876 was 10,535; a small increase is thus shown in the five years of 2,869.†

Employed, farmers, laborers, &c.

187. Of those appearing as persons employed under this head in 1881, there are 7,857 agricultural laborers, of whom 7,550 are males and 307 females; 629 gardeners, not domestic servants, including only 4 females, and 114 others, all males, connected with agriculture; making a total of 8,600 persons appearing as servants. The number thus returned in the Census of 1876 was 6,534; the increase shown is 2,066 persons. The total under Sub-order I. agricultural, numbered 22,004 persons, of whom 18,631 were males and 3,373 females. This includes only wives returned as assisting their husbands, and sons and daughters over 15 years of age assisting their parents in their occupation, the remainder of these being included under the head of domestic offices, in Order III.

188. It

---

* A number of persons, who might have been expected to describe themselves as growers of arrowroot, that being their special occupation, have used the more general term of farmers.

† The term "employer," under Sub-order I. as here used, is somewhat indefinite, and is not always strictly correct, because a large number of those engaged in tilling the soil, in this colony at least, do their own labor either with their own hands or with the help of their sons, except when neighbours assist each other. Those who appear as "employers" under this sub-order are very often such as do not employ any hired labor.

188. It may be here remarked that there has been a departure under this head from the system adopted, under class IV., in the designation of agriculturists under the re-subdivisional numbers 1 to 8 of Sub-order I., agricultural, and in the numbers 1 to 7 of Sub-order II,. pastoral, a nomenclature being adopted more suitable for this colony.

189. In the Victorian system the same numbers are used, but several of the descriptions are different, and in that colony they appear to include all wives living on the farms or stations and sons and daughters, or other relatives over 15 years of age if not otherwise described, and those younger than 15 if returned as assisting on farms or stations. In the Queensland tabulation the principle of the classification in these particulars has been maintained in class IV., pastoral and agricultural occupations.

Proportion, agricultural.

190. The proportion in Sub-order I., agricultural, is found to be 10·31 per cent. of the population of the colony. The proportion of the same description of persons in the census enumeration of 1876 was 9·85 per cent. of the total population.

Pastoral.

191. Taking secondly, as arranged under the system, Sub-order II., pastoral, there are two descriptions of what may be termed employers, designated first as squatters and graziers, and secondly as station managers, superintendents, and overseers.

Proprietors.

192. The first, who may be called proprietors, numbered 1,468, of whom all but 67 were males; the second, who may be called managers, numbered 887, all males. The total of employers was 2,355. This is an increase on the number returned under this head in 1876 of 390, the number returned at that period having been 1,965. They were not then divided into proprietors and managers.

Station-servants.

193. There are also two descriptions of the "employed" under this sub-order, first, those called station-servants, not domestic, numbering 5,824, only 12 of whom were females; and the second, others connected with grazing, numbering 154, of whom all but three were males.

194. The whole number of persons employed under Sub-order II., pastoral, was 5,978. This is a decrease since the enumeration of 1876 of 2,563, the number of employed persons in pastoral pursuits at that period having been 8,541. The whole number returned under the head pastoral, Sub-order II., including "employers" and "employed," in 1881, was 8,333. This is a total decrease in the five years since May, 1876, of 2,173 persons.

195. The proportion of Sub-order II., pastoral, is now seen to be 3·90 per cent. of the population of the colony, as against a proportion of 6·06 per cent. five years since, in the census of 1876.

Decrease.

196. The decrease shown in the numbers engaged in pastoral occupations is confined to persons employed, the employers having increased by 390 persons. The decrease of employed will doubtless be the result of a more perfect system in conducting pastoral occupation, by which labor is saved, and especially by the practice of fencing the "runs" and depasturing stock in paddocks.

Numbers and proportions.

197. A comparison of the two classes, pastoral and agricultural, in the two census enumerations of 1876 and 1881, will be plainly seen as follows:—

	1876.	Per Cent. of Population.		1881.	Per Cent. of Population.
Pastoral employers	1,965		Pastoral employers	2,355	
Pastoral employed	8,541		Pastoral employed	5,978	
	10,506			8,333	
		6·06			3·90

		Per Cent. of Population.			Per Cent. of Population.
Agricultural employers	10,535		Agricultural employers	13,404	
Agricultural employed	6,534		Agricultural employed	8,600	
	17,069			22,004	
		9·85			10·31

198. In

Proportion of farmers to laborers.

198. In Order I., agricultural, the employers were far in excess of their servants, and were in the proportion of about 13½ to 8½ of employed persons. This is explained by the fact that a great proportion of persons engaged in tilling the land do not employ assistance, but are their own laborers.

Proportion of pastoral employers to employed.

199. The employers in Order II., pastoral, in 1881, were in the proportion of about 2 and one-third to 6 of the employed.

Engaged about land and animals.

200. Sub-order III., in class IV., comprises persons engaged in land, but not in cultivating or grazing; and Sub-order IV. includes those engaged about animals, but not apparently in connection with tillage or the depasturing of sheep or cattle. These together number 2,930 persons, of whom 2,823 are males and 107 females. The proportion under this head is 1·37 per cent. of the population.

Numbers and proportions—Order VII.

201. The whole number of persons comprised in Order VII., which includes those engaged both in depasturing sheep and cattle and in tilling the soil, and in connection with land and animals, not in cultivating or grazing, in 1881, were 33,267, which is in the proportion of 15·58 per cent. to the whole population of the colony.

CLASS V.—INDUSTRIAL.

Industrial.

202. This class includes five orders, embracing, among others of less importance, gold-mining and working and dealing in minerals generally. The class is divided as follows :—

Five orders.

First, *working and dealing in art and mechanical productions*, Order VIII. Secondly, *working and dealing in textile fabrics, &c.*, Order IX. Thirdly, *working and dealing in food and drinks*, Order X. Fourthly, *working and dealing in animal and vegetable substances*, Order XI. Fifthly, *working and dealing in minerals*, Order XII.

Art and mechanical productions. 15 sub-orders.

203. *Art and Mechanical Productions—Order VIII.*—This is now divided into fifteen sub-orders, the whole having been shown under one division only in the enumeration of 1876.

204. The total number engaged in the above occupations in 1881 numbered 6,343, of whom 6,230 were males and 113 females. The total number of persons thus employed in 1876 was 5,419. The proportion of persons under Order VIII., in 1881, is found to have been 2·97 per cent. of the population.

Textile fabrics

205. *Textile Fabrics—Order IX.*—Under this head the subdivisions show, besides textile fabrics, working and dealing in dress and in fibrous materials. The persons employed under this order numbered 4,174, of whom 1,680 were males and 2,494 females. This shows a considerable increase during the five years since the enumeration of 1876, when the total numbers under this head were 2,723. The increase has been 1,451. The proportion of persons employed under Order IX., in 1881, was 1·96 per cent. of the whole population.

Food and drinks.

206. *Dealing in Food and Drinks—Order X.*—Persons classified under this head are distinguished from those keeping hotels, boarding-houses, &c., who are classed as persons engaged in entertaining, under the term "personal offices," in Order IV. The persons returned as employed under Order X. numbered 3,488, of whom 3,161 were males and 327 females. This is in the proportion of 1·64 per cent. of the population.

Animal and vegetable substances.

207. *Animal and Vegetable Substances—Order XI.*—Persons in this order are, first, those working and dealing in animal substances under Sub-order I., and, secondly, those dealing in vegetable substances, in Sub-order II.

208. The whole of the above-named of both sub-orders numbered 3,166 persons, of whom 3,153 were males and 13 were females. The proportion of persons in Order XI. was 1·48 per cent. to the whole number of persons in the colony.

209. *Minerals*—

Minerals.

209. *Minerals—Order XII.*—The subdivisional arrangement under Order XII. is again a modification of the system of classification, adapting it to the mining industry of this colony. Persons employed in this important order are divided as follows:—

Gold-mining.

Sub-order I.—Gold, copper, tin, and other metals; Sub-order II. to VI., Mining or working coal, stone, clay, earthenware, water,* gold, silver, precious stones, and metals other than gold.

210. *Gold—Sub-Order I., No.* 1.—The whole number of persons occupied in gold-mining, alluvial and otherwise, in 1881, numbered 10,168, of whom 4 only were females.

211. It must be remembered that this number does not include women and children and others living on gold-fields. The population of gold-fields has already been given, numbering 23,801. Most of these are dependent wholly or in part on the gold-mining industry, but the number actually engaged in getting the precious metal in 1881 were, as above shown, 10,168. This is a decrease of 2,373 since the census enumeration of 1876, when the gold-digging population was 12,541.

Yield of gold exported in 1880.

212. The yield of gold returned as exported in 1880 was much less than in 1875, the decrease amounting to 163,395 ounces.

213. The number of persons employed as gold-finders in 1881 was in the proportion of 4·76 per cent. to the entire population of the colony.

Copper.

214. *Copper—Sub-Order I., No.* 5.—Under this head also there are fewer persons employed than in 1876, the numbers in 1881 being 119, as against 396 in the previous census.

Tin.

215. *Tin—Sub-Order I., No.* 6.—The whole number of persons returned as occupied in tin-mining in 1881, was 1,121. This is an increase of 322 over the number returned in 1876, which was 799.

Other metals.

216. *Other Metals.*—A few persons, numbering 31, were returned in 1881 under this head, which did not appear in the tabulation of the numbers in the previous enumeration.

Number and proportion.

217. The total number returned in Order XII., minerals, was 15,946, including only 13 females. This is in the proportion of 7·47 per cent. of the population as found in the Census of 1881.

218. Class VI., Indefinite and Non-Productive.—This last class includes three orders as follows:—Labor, persons of property or rank, and public burden.

Class indefinite and non-productive.

219. *Laborers, branch not defined, Order XIII.*—This is divided into laborers, branch unspecified, Sub-order I., and occupations indefinite, Sub-order II. The whole numbers under these two subdivisions in 1881 is seen to be 5,533, of whom 5,413 were males and 120 females. The number of laborers undefined in 1876 was 5,123, the increase in 1881 being 410. This shows a very small increase as compared to the general increase in the population during the five years, the increase in the number in this sub-order being only in the proportion of 8·00 per cent.

220. The sub-order of laborers, branch unspecified, includes many who are not generally thought of under the term laborers, such as mechanics not otherwise defined, shop-men and women branch undefined, contractors, managers, foremen, and others, the nature of whose employment is otherwise unspecified.

221. The proportion per cent. of Order XIII. to the whole population in 1881 was 2·59 to the total population of the colony.

Persons of property and rank.

222. *Persons of Property and Rank, Order XIV.*—The number returned under this head amounts to 116, of whom 85 are males and 31 females. These are not separately shown in the return of 1876. This is in the proportion of 0·05 to the whole population.

Public Burden.

223. *Public Burden—Persons supported by the community and of no special occupation—Order XV.*—Under this general head there are two suborders, persons supported from voluntary sources and from public revenue, Sub-order I.; and criminals, Sub-order II.

Charitable Institutions.

224. *Voluntary Sources and Public Revenue, Sub-order I.*—Persons under this head include those in the enjoyment of pensions and those dependent on relatives, with others supported from voluntary sources and public revenue; also inmates

---

* Water. This includes persons engaged on waterworks, water-carriers, carters, dealers, ice-makers, dealers in ice, and others.

inmates of charitable institutions; and lastly, lunatics. It is seen by Table XVIII. that the inmates of charitable institutions number 1,148, but only a portion of these can in any sense be considered paupers; those who are thus classed are inmates of Orphanages, the Benevolent Asylums, and the Infant Home, exclusive of the officers. These inmates number 770 persons, of whom 463 were males and 307 females. The proportion of persons in the community thus wholly dependent on charity is in the ratio of 0·36 per cent. to the whole population of the colony, or 36 to every 10,000 persons living. The same table shows that there were 563 persons classed as lunatics, of whom 336 were males and 227 females. This was an increase since 1876 of 206 persons. The proportion of persons of this unfortunate class in 1881 was 0·26 per cent. of the population. In the census enumeration of 1876 the percentage was 0·20, and in the previous census it was only 0·18, so that in ten years the proportion of these cases has considerably increased.

Criminals.

225. *Criminals, Sub-order II.*—The number of this description of persons, shown in Tables XV. and XVIII., was 403. The tables of occupations show 112 criminals, but this includes 9 persons returned in the schedules as prostitutes, and who have been shown as criminals, though not included among prisoners. The actual number of prisoners in the colony, as found by the schedules, was the 403 shown in the above-named tables, and 11 others in the Maranoa district, numbering together 414, or 354 males and 60 females. See paragraph 97. The number of persons of this class found by the Census of 1876 was 348. This shows an increase of 66 in the five years since the last enumeration. The proportion of persons of this class to the population in 1881 was found to be a little over 0·19 per cent., or, to be more exact, 19·40 to each ten thousand. The percentage of criminals in 1876 was 0·20 per cent., that in the Census of 1871 was 0·22. It is believed this will compare favorably for Queensland with the other Australian colonies.

Crime in Australia.

226. The following remarks under the head of Law and Crime, by the Government Statist of Victoria, H. H. Hayter, Esq., the last published, will appear interesting and important in this connection:—"Judging from the number of offences "for which apprehensions were made, or summonses issued, during the four years "named (1876-1879), as compared with the population, the three colonies to which "criminals were formerly transported, viz., New South Wales, Tasmania, and "Western Australia, are, as will readily be supposed, those in which crime is more "rife than in the remainder, which have always been free from the convict taint. "According to this standard Queensland would appear to be the colony in which the "population is the least criminal of any of the group, and next to Queensland, New "Zealand and South Australia, which are closely followed by Victoria. Victoria "shows relatively to population a much smaller number of persons committed for "trial than any other colony, and it may therefore be inferred that the proportion of "serious offences perpetrated there is but small. New South Wales and Western "Australia are still at the bottom of the list, and Queensland sinks to the place just "above them, but Tasmania occupies a place inferior only to Victoria."*

227. It appears from the average number of prisoners given, that in Victoria one person to every 532 persons living in that colony in 1880 was constantly in prison during the year. The number of prisoners in Queensland by the Census of 1881, as above shown, gives nearly one to 516.

228. The total number of persons shown in Order XV. was 2,151, consisting of 1,453 males and 698 females. The proportion of persons of this order was 1·01 of the whole population of the colony. There was a certain number of persons returned in the schedules who could not be fairly brought within any one of the fifteen defined orders, but who were included in Class VI., under the head of *no occupation, or occupation not stated.*

229. The number of persons appearing under the head of "no occupation" was 885, of whom 785 were males and 100 females. The proportion of these to the population was 0·41 per cent.

No occupation

230. The number of persons under the division of "occupation not specified" was 951; of these 759 were males and 192 females. The proportion of these was 0·45 per cent to the population of the colony.

231. The

---

* Victorian Year Book, 1880 to 1881, pages 317-318, paragraphs 753 and 755.

Orders, number, and proportions.

231. The Orders, with their numbers and proportions to population, will be plainly seen as follows:—

Order	Number of Persons.	Percentage to Population.
Order I.—Government and defence	1,426	0·67
II.—Learned professions	2,899	1·35
III.—Domestic offices	111,785	52·35
IV.—Personal offices	10,653	4·99
V.—Purchase and sale of goods	3,836	1·80
VI.—Conveyance of men, animals, goods, and messages	6,906	3·23
VII.—Agricultural, pastoral, land, and animals	33,267	15·58
VIII.—Industrial	6,343	2·97
IX.—Working and dealing in textile fabrics ...	4,174	1·96
X.—Working and dealing in food and drinks	3,488	1·64
XI.—Working and dealing in animal and vegetable substances	3,166	1·48
XII.—Working and dealing in minerals, gold, and other metals	15,946	7·47
XIII.—Labor, branch not defined	5,533	2·59
XIV.—Persons of property or rank	116	0·05
XV.—Public burden	2,151	1·01
No occupation	885	0·41
Occupation unspecified	951	0·45
	213,525	100·00

Occupation by classes.

232. Table LXXXVI. shows occupation of persons by classes, orders, and sub-orders, in each of the census districts of the colony. The totals of classes are seen as follows:—

Class	Number
Class I.—Professional	4,325
II.—Domestic	122,438
III.—Commercial	10,742
IV.—Agricultural	33,267
V.—Industrial	33,117
VI.—Industrial and non-productive	9,636
	213,525

233. Table LXXXVII. shows the males, and Table LXXXVIII. the females, under occupations by classes, orders, and sub-orders. The total number of persons, males and females, in each district engaged in each separate occupation, by orders and classes, is seen in Table LXXXIX. The occupations of Chinese and Polynesians are seen in Tables XC. and XCI.

Occupation of Chinese and Polynesians.

234. The occupation of the Chinese and Polynesians is shown separately for the first time in the census enumeration of 1881. It has been thought that it might prove interesting, and of some importance, to see in what industries such persons were employed in Queensland.

235. The first of these tables, XC., shows that there were 33 Chinese in Class I. Professional; of these 7 were returned under Sub-order I., *divinity*, 24 under Sub-order III., *medicine*, and 2 under Sub-order IV., *literature*, all males.

236. In Class II. Domestic, there were 647 Chinese, of whom 540 were attendants, 537 males and 3 females. In this class the total number of females was 19. In Class III. Commercial, there were 751, all but two being males, of these 394 were men engaged as *general dealers*. Besides others, there were 140 men, *carriers on roads*.

237. In Class IV. Agricultural, there were 2,453, including only one female, of these 1,145 were returned as *market gardeners or farmers*, including one female. There were 540 returned as *station servants* (*not domestic*), all males, 336 as *gardeners not domestic* (laborers employed by gardeners), all males, and 298 as *agricultural laborers*, all males.

238. There

Occupation of Chinese.

238. There were 6,504 Chinese in Class V., INDUSTRIAL, one only being a female. In this class are included *gold-miners*, of whom there were 5,525, all males. Of these there were 100 in the district of Clermont, 367 in Cook, 263 in Etheridge, 328 in Kennedy, 4,101 in Palmer, 301 in the Woothakata district, and a few at Gympie and other places. There were 497 engaged in tin-mining, all males. There were nine Chinese employed as miners for coal, all males.

Criminals.

239. In CLASS VI. INDEFINITE AND NON-PRODUCTIVE—there were 841, of whom 492 are found under the head of *occupation unspecified*, but no less than 462 of these were passengers in a vessel bound to one of the southern colonies. Of the remainder, there were 248 returned simply as *laborers.* There were 24 returned as criminals, all being males.

Occupation of Polynesians.

240. The second of these tables, XCI., shows that there were two Polynesians, both males, returned under CLASS I., PROFESSIONAL; of these, one was returned under Sub-order I., *divinity*, a man engaged as a religious teacher, and one under Sub-order IX., *exhibitions*, a man employed as a billiard marker.

241. In CLASS II. DOMESTIC—under Sub-order II. Order IV., attendance, there were 264 males and 149 females. The whole number in Class II. was 425, of whom 267 were males and 158 females.

242. In CLASS III. COMMERCIAL, there were 274, all males; of these 262 were returned under Order VI. Sub-order III., *carriers on seas and rivers*, of whom 236 were in the district of Somerset, engaged chiefly as sailors in the pearl fishery, or in vessels otherwise employed on the northern coast.

243. In CLASS IV. AGRICULTURAL, there were 5,445, including 214 females. Of the men, 4,856 were returned as *agricultural laborers,* and there were 211 females also returned as agricultural laborers, apparently engaged in field-work; and there were 283 males and three females returned as station servants (not domestic).

244. In CLASS V. INDUSTRIAL, there were 84 Polynesians, all males. Of these 56 were under Sub-order II., Order XI., *working and dealing in vegetable matters.* Twenty-four of these were in the district of Cook, and were probably timber-getters. There were but two Polynesians engaged in mining, one in gold and one in tin mining.

245. In CLASS VI. INDEFINITE AND NON-PRODUCTIVE—there were 118 Polynesians, all but one being males. Of these 93 males and 1 female were returned merely as *laborers.*

Criminals.

246. There were 9 *criminals* only returned among the South Sea Islanders, all males.

247. It will be at once seen that the great bulk of the Chinese are working on the gold-fields, and that nearly five-sixths of the Polynesians returned as farm laborers are employed on the sugar plantations.

248. The occupations of all Chinese and Polynesians shown in the order of the greatest number so engaged is fully and plainly shown in Table XCVI. before referred to. Some of the principal figures are as follows:—

Chinese and Polynesians.

Chinese.	Persons.	Males.	Females.
Miners for Gold ...	5,525	5,525	0
Farmers, Market Gardeners	1,145	1,144	1
Attendance, Persons engaged in ...	540	537	3
Station Servants, not domestic	540	540	0
Miners for Tin ...	497	497	0
General Dealers ...	396	394	2
Gardeners employed by others	336	336	0
Agricultural Laborers	298	298	0
Laborers, branch unspecified	248	248	0

Polynesians.	Persons.	Males.	Females.
Agricultural Laborers	5,067	4,856	211
Attendance, Persons engaged in ...	413	264	149
Station Servants, not domestic	286	283	3
Carriers on seas and rivers	262	262	0
Laborers, branch unspecified	94	93	1
Engaged about animals	72	72	0
Working and dealing in vegetable matters	56	56	0

249. The

249. The system of classification of occupations, each separate calling being placed under its proper re-subdivision, sub-order, order, and class, is shown in Table XCII., pages 168 to 173. System of classification.

250. Table XCIII. is a complete index of occupations under the system adopted, alphabetically arranged, showing also the classes, orders, and sub-orders of each, pages 174 to 187. Table XCIV. shows the number of persons as returned in the schedules under their occupations as given, arranged in the order of their greatest number, males and females; and Table XCV. is the same, arranged in alphabetical order for convenient reference. Index of occupations.

251. Table XCVI. shows Chinese and Polynesians in the order of the greatest number engaged in each occupation. Chinese and Polynesians in the order of the greatest number.

CIVIL OR CONJUGAL CONDITION.

252. In the series of Tables under this head, from XCVII. to CXI., the population is divided into four descriptions, as follows:—

Unmarried	147,016
Married	60,246
Widowed	5,352
Unspecified	911
	213,525

253. A comparison is shown in Table XCVII. between the numbers under the four above-named descriptions in the several census enumerations of 1861, 1864, 1868, 1871, 1876, and 1881, all ages being included. In the next Table, XCVIII., the proportions per cent. of these are given to the whole population. In this last enumeration of 1881 the numbers and proportions together are at once seen, as follows:— Comparison in the six enumerations.

	Numbers.		Proportion per Cent.
Unmarried	147,016	...	68·85
Married	60,246	...	28·22
Widowed	5,352	...	2·51
Condition unspecified ...	911	...	0·42
	213,525		100·00

254. Thus it is seen that in every one thousand persons living during the year, all ages included, about 689 were single, 282 were married, 25 were widowed, and about 4 in each thousand were unspecified.

255. It is seen that among the unmarried the number of males was very much more than that of the females. In 1881 the proportions per cent. to the whole population were 43·12 of unmarried males to 25·73 of unmarried females. Proportion of males and females.

256. The disproportion between unmarried males and females is smaller in 1881 than is found in either of the other census enumerations. In the enumerations of 1861, 1864, and 1868, the males were nearly double the number of females; in 1871 they were considerably less than double; in 1876 the proportion was slightly over that of 1871.

257. It will be more interesting to see the proportion males and females bear to each other among persons of marriageable ages; and this will be seen in Table XCIX., showing number and ages of the four descriptions of persons above referred to, first in age periods of 1 to 15 years, thence to 20, thence to 21, the total under 21, from 21 to 25 years, thence in quinquennial periods to 60 years, and thence upwards in periods of ten years; and, lastly, the total number of persons over 21 years of age.

258. The total number of bachelors over 21 years whose ages were given was 38,861, the number of spinsters returned as over 21 being only 5,290. It will, however, be still more to the purpose to compare the sexes at ages within which marriages in Australia often take place, among males from 20 and females from 15 years. Thus it may be seen from the table that there were 39,377 bachelors of ages from 20 years and upwards, but that the number of spinsters of ages from 15 years and upwards was only 14,497.

259. The

Proportion among males and females of marriageable ages.

259. The number of unmarried males and females of marriageable ages, shown by age periods, will be seen as follows:—

By age periods.

	Bachelors.		Spinsters.
		Ages from 15 to 20 ...	7,997
Ages from 20 to 21 ...	2,397	,, 20 to 21 ...	1,281
,, 21 to 25 ...	8,497	,, 21 to 25 ...	2,956
,, 25 to 30 ...	8,905	,, 25 to 30 ...	1,169
,, 30 to 35 ...	6,137	,, 30 to 35 ...	451
,, 35 to 40 ...	4,687	,, 35 to 40 ...	232
,, 40 to 45 ...	3,772	,, 40 to 45 ...	174
,, 45 to 50 ...	2,186	,, 45 to 50 ...	89
,, 50 to 55 ...	1,482	,, 50 to 55 ...	54
,, 55 to 60 ...	577	,, 55 to 60 ...	47
,, 60 to 70 ...	601	,, 60 to 70 ...	31
,, 70 to 80 ...	122	,, 70 to 80 ...	14
,, 80 to 90 ...	14	,, 80 to 90 ...	2
	39,377		14,497

260. The unspecified ages among the female adults were very few, numbering only 71 persons; the unspecified males were 1881, but most of these were Chinese or Polynesians, as will presently be shown. In the comparison between the proportion of males and females of marriageable ages the unspecified as to ages are not included. Persons whose occupations were returned in the schedules, but whose ages were not specified, were reckoned as adults.

Proportions of bachelors to spinsters at marriageable ages.

261. The number of marriageable persons of both sexes is in the proportion of 272 males to 100 females.

Omitting Chinese and Polynesians.

262. In Queensland single men include many Chinese and Polynesians, who are nearly all unmarried; but altogether, omitting these, the number of bachelors of ages from 20 years and upwards was 26,036, and the number of spinsters of ages from 15 years and upwards was 14,394, which is in the proportion of 181 unmarried men of ages from 20 and upwards to 100 unmarried females from 15 and upwards.

In Victoria.

In the Colony of Victoria in the last census eumeration, that of 1871, the proportion of bachelors to spinsters exclusive of Chinese and Aborigines was 153 males to 100 females.

Proportions of married of both sexes.

263. It will be seen by the Table XCIX, that the married males and females were nearly equal, the number of husbands being 30,122, and that of wives 30,124. In the Census of 1876 there were 3,803 husbands more than wives; that is, there were that number of men living in Queensland whose wives were elsewhere. In England the wives far outnumber the husbands, many of the men being at sea or otherwise separated from their families.

264. Among the married males there were 57 between the ages of fifteen and twenty years; among the females there were 703 between these ages, and there were 5 married females under fifteen years of age.

At different age periods.

265. Between the ages of twenty and twenty-one there were 61 men and 577 females. Up to the age of thirty-five years the number of women among the married greatly preponderated. The total number of married women under twenty-one years was more than ten times that of married men under twenty-one years of age; the proportions above that age were, at from twenty-one to twenty-five years, 38 women to 12 men, from twenty-five to thirty years 53 women to 38 men, from thirty to thirty-five years 49 women to 45 men.

266. After the age of thirty-five years the number of men among the married exceeds that of the women; thus it will be seen that at the ages from thirty-five to forty there were 55 men to 49 women, from forty to forty-five there were 54 men and 38 women, from forty-five to fifty there were 37 to 25, from fifty to fifty-five there were 23 to 15, from fifty-five to sixty 13 to 8, from sixty to seventy 14 to 7, from seventy to eighty 31 to 14, from eighty to ninety 39 to 17, and from ninety to a hundred years of age there were 2 married men but no married women returned.

267. Of the widowed there were four men returned as over ninety years of age, and ten women. There were 9 widows under twenty-one years of age, and 1 widower. Three widows were between fifteen and twenty. The number of widows from twenty-one to fifty years was 1,533, the number of widowers being 1,077.

Number of widowers and widows.

268. The whole number of widowers of all ages was 2,270, the whole number of the widows being 3,082.

269. Of the unspecified there were 855 males and 56 females; but of the males under this head 466 were Chinese and Polynesians, leaving 445 males and females together, exclusive of the alien races, whose social condition was unspecified in the schedules; the population exclusive of these being 195,948, the unspecified were only in the proportion of 2·27 per 1,000 of the entire population.

Unspecified.

270. Table C. shows the number of males and females unmarried, married, widowed, and unspecified, and the number in every one hundred persons living of each of the four descriptions at each quinquennial period of age up to sixty years, and at each decennial period from 60 to 100 years.

Number and percentage of unmarried, &c., at Age Periods.

271. Table CI. shows the number in each census district of the colony, males and females, of married, unmarried, widowed, and of those whose separate or conjugal condition was not stated. This calls for no remark except that the 480 males under the head of "condition not stated" in East Moreton were nearly all Chinese, being passengers in a vessel which at the time of the census was lying in Moreton Bay. Although this vessel was bound for Sydney, or one of the other southern colonies, yet as the people were at the time in Queensland waters it was necessary that they should be enumerated.

Numbers of the classes in each census district.

272. Table CII. shows the civil and conjugal condition of the population at different age periods in the census enumerations of 1871, 1876, and 1881 respectively, the number of unmarried, married, widowed, and unspecified.

In the census enumerations, 1861–1881.

273. Tables CIII. to CVI. give the numbers and ages shown quinquennially and decennially, also of those of ages from 20 to 21, and the totals under 21 years, of married persons, husbands, and wives, and of single persons, males and females, in each of the census districts; the Chinese and Polynesians being shown separately.

Numbers in census districts by age periods.

274. Tables CVII. to CX. show widowers and widows, males, condition unspecified, and females, condition unspecified, in the same way.

275. The civil and conjugal condition of all the people, married and unmarried, widowed, and unspecified, males and females, at the age periods, inclusive and also exclusive of Chinese and Polynesians, is shown in Table CXI.

Inclusive and exclusive of Chinese and Polynesian.

276. It will be seen that the numbers of unmarried persons in Queensland, exclusive of Chinese and Polynesians, was 130,588, males 75,807, females 54,781; that the married persons, exclusive, numbered 59,601, males 29,711, females 29,890. It is also shown that the number of widowed persons, exclusive of Chinese and Polynesians, was 5,314, of whom 2,237 were widowers, and 3,077 widows.

277. The proportions of the unmarried, in the numbers above given, were 72·26 females to 100 males. This includes children, but, all females under 15 years and males under 20 years being excluded, it is found that, of those whose ages were specified, exclusive of Chinese and Polynesians, the number of females is only in the proportion of 55·28 to 100 males. It is therefore very plain that there is a great deficiency of marriageable females in the colony, apart altogether from the number of Chinese and Polynesians, who are nearly all men.

Proportion of unmarried women to men.

AGES.

278. The householders' schedules contained the ages of 210,651 persons, which was 98·65 per cent. of the whole number of persons returned, the remainder, 2,874, being unspecified as to ages. This is in the proportion of 1·35 per cent. of the whole; but this includes Chinese and Polynesians, among whom no less than 2,327 are found under the head of "ages unspecified." The proportion of unspecified ages among the Polynesians and Chinese was 13·24 per cent.

Proportion of ages unspecified.

279. Exclusive of Chinese and Polynesians, the unspecified as to ages numbered 547 persons, showing a proportion only of 0·25 per cent., or a little over 2½ per thousand of the population of the colony.

Ages of children, minors, and adults.

280. A summary Table, CXII., shows the number of children under 5 years, and of 5 years and under 15 years; the number of youths of 15 and under 21 years, with the total of minors; also the number of 21 years and under 50 years, and the number over 50 years, with the total of adults. It will be seen that the total number of adults and minors in the population was nearly equal, the number of adults being 109,243, and that of minors 104,282.

Proportion of adult males and females.

281. The number of adult males was 71,985, that of females 37,258. The adult males were in the proportion of 33·71 per cent. of the whole population. In the census enumeration of 1876 the proportion of male adults was 36·30 per cent. of the whole population of the colony. The number of male adults in each electoral district will be found tabulated at pages 234 and 235.

Numbers by quinquennial periods, 1876 and 1881.

282. A comparison is shown in Table CXIII. between the numbers returned by quinquennial periods to 60 years, and thence by decennial periods, in the census enumerations of 1876 and 1881.

283. Taking the numbers found at each of the age-periods in 1881, it will be seen that the increases vary considerably. The increase of the colony, all ages included, being in the proportion of 23·22 per cent., the increase of the number of children under 5 years was at the rate of 22·48 per cent., children of ages from 5 to 10 increased 19·82 per cent., while those from 10 to 15 years increased 49·49 per cent. Youths from 15 to 20 had increased in the ratio of 32·26 per cent. From the ages of 20 to 25 the increase had been 29·89 per cent., and from 25 to 30 the increase was 16·35 per cent. The age period from 30 to 35 was marked by a diminution, the numbers between those ages showing a decrease of 4·48 per cent. on the numbers returned in the census enumeration of 1876. The more advanced periods showed 35 to 40, rate of increase 7·47 per cent.; 40 to 45, rate 29·45 per cent.; 45 to 50, rate 42·45; 50 to 55, rate 41·74 per cent.; 55 to 60, rate 38·08 per cent.; 60 to 70, rate 50·55 per cent.; 70 to 80, rate 67·91 per cent.; 80 to 90, rate 122·50 per cent.; 90 to 100, rate 128·57 per cent.

Children by age periods of one year.

284. Children taken by age periods of 1 year, as returned in the schedules, pretty nearly approximated in numbers. Thus, the number under 1 year, males and females together, was 7,038, under 2 years 6,569, under 3 years 6,414, under 4 years 6,031, under 5 years 5,882, under 6 years 5,971, under 7 years 5,368, under 8 years 5,511, under 9 years 5,159, under 10 years 5,038, under 11 years 5,118, under 12 years 4,625, under 13 years 4,524, under 14 years 4,428, under 15 years 4,209.

Aged persons.

285. Aged persons returned as 80 years old and upwards numbered 194, males and females together. The maximum of ages as returned in the schedules[*] in 1881 was 97 years, two only being returned at that age, 1 man and 1 woman. The number of the remainder of aged persons was as follows:—

		Brought forward	175
80 to 81 years	60	89 to 90 ,,	3
81 ,, 82 ,,	40	90 ,, 91 years	6
82 ,, 83 ,,	21	91 ,, 92 ,,	1
83 ,, 84 ,,	13	92 ,, 93 ,,	4
84 ,, 85 ,,	12	93 ,, 94 ,,	1
85 ,, 86 ,,	7	94 ,, 95 ,,	1
86 ,, 87 ,,	8	95 ,, 96 ,,	0
87 ,, 88 ,,	6	96 ,, 97 ,,	1
88 ,, 89 ,,	8	97 ,, 98 ,,	2
Carried forward	175		194

Proportions per cent. at age periods.

286. Table CXIV. shows the proportions per cent. at age periods to the total number of persons of all ages living in the colony in the two census enumerations of 1876 and 1881.

Sexes.

287. Table CXV. shows the proportions per cent. of the sexes, that is, the proportions of males and females in every 100 of the population at age periods, in 1876 and in 1881.

288. Dividing

---

[*] These figures, extracted from the schedules, are not shown in the general tables of the Report.

Children, youths, adults, and aged persons.

288. Dividing the population into children under 15 years, youths 15 and under 21, adults 21 and under 70, and aged persons over 70 years of age, it is seen that the number of children was 81,885, or in the proportion of 38·35 per cent. to the whole population; that the number of youths was 22,383, or in the proportion of 10·48 per cent.; that the number of adults under 70 years was 105,153, or 49·25 per cent.; that the number of aged persons of 70 and over was 1,230, or in the proportion of 0·58 per cent. of the whole population in 1881. The number of persons whose ages were unspecified being 2,874, this is in the proportion of 1·34 per cent. of the entire population of the colony.

Comparison, 1876 and 1881.

289. The proportions nearly approximate to those found in the census enumeration of 1876, excepting that the proportion of aged persons has increased. A comparison between the two periods will be seen as follows:—

1876.		1881.	
Children	36·93	Children	38·35
Adults { 15 to 21 21 to 70 } ...	60·74	Youths, 15 to 25, 10·48 Adults, 21 to 70, 49·25	59·73
Aged persons over 70 ...	0·40	Aged persons	0·58
Unspecified	1·93	Unspecified	1·34
	100·00		100·00

Males.

290. The males in the population of 1881, numbering 125,325, were as follows:—Children, 41,519, in the proportion of 33·14 per cent. of the whole number of males; youths, 11,816, in the proportion of 9·43 per cent.; adults under 70 years, 68,556, in the proportion of 54·70 per cent.; aged persons, 70 to 100 years, 751, in the proportion of 0·59 per cent.; males whose ages were unspecified, 2,683, in the proportion of 2·14 per cent. to the whole number of males in the colony.

Females.

291. The females, numbering 88,200, were found to be as follows:—Children, 40,366; youths, 10,567; adults, 36,597; aged persons over 70 years, 479; and unspecified, 191. These were in the proportion of children, 45·77; youths, 11·98; adults, 41·49; aged persons, over 70 years, 0·54; unspecified, 0·22.

Numbers and proportions, children, youths, and adults.

292. The comparison between the numbers and proportions will be more plainly seen as follows:—

1881.

	MALES.		FEMALES.	
	Numbers.	Proportion per Cent. of Males.	Numbers.	Proportion per Cent. of Females.
0–15 years ...	41,519	33·14	40,366	45·77
15–20 ,, ...	11,816	9·43	10,567	11·98
21–70 ,, ...	68,556	54·70	36,597	41·49
70–100 ,, ...	751	0·59	479	0·54
Unspecified ...	2,683	2·14	191	0·22
	125,325	100·00	88,200	100·00

Proportions at age periods.

293. It will be seen that the numbers of males and females up to 15 years are nearly equal; that from 21 to 70 the males greatly preponderate, approaching nearly to double that of the other sex; and that of ages from 70 to 100 there is still a much larger number of males than of females.

Ages of persons in each census district

Males.
Females.

294. Table CXVI. shows the ages of persons enumerated in each census district by year periods from under 1 to 14 years inclusive; then by age periods, 15 to 20 years, 20 to 21, and 21 to 25 respectively; then by quinquennial periods from 25 to 100 years. The table also shows the number of minors and adults in each district, and, finally, ages by vicennial periods. Table CXVII. shows the number of males, and Table CXVIII. the number of females, in each census district in the same way.

Minors and adults in census districts.

295. Table CXIX. shows the number of males and females according to age periods, and the number of minors and adults enumerated in each subdivision of all the census districts in the colony. This table extends from pages 214 to 233.

Adult males in electorates, inclusive and exclusive of Chinese and Polynesians.

296. The adult male population in all the electorates of the colony by quinquennial periods from 21 to 60 years, and thence by decennial periods; also the number of adult males, inclusive and exclusive of adult Chinese and Polynesians, are shown in Table CXX.

297. The last table under the head of ages, CXXI., shows the number of Chinese and Polynesians at different age periods in each census district of the colony in the enumeration of 1881.

EDUCATION.

EDUCATION.

Rudimentary Education.

298. The provision made in the census householder's schedules under the head of education aims only at showing the number of persons who can read and write.

Chinese unable to read and write English.

299. Most of the Chinese can read and write their own language, but it has been thought best, on the whole, in the census enumeration of 1881, to adopt the course obtaining in Victoria, where the Chinese are returned as unable to read unless they can read or write English. This plan has the disadvantage, as our Queensland returns have been compiled, of swelling the numbers who appear in the ordinary tables on education as persons altogether illiterate; but it will be seen in Table CXXXV. that the numbers are there given exclusive as well as inclusive of Chinese and Polynesians, and the numbers and proportions exclusive of these must be taken as the only fair method of showing the condition of primary education in Queensland, especially as compared to that of the other Australian colonies.

Primary Education in Queensland.

In census periods.

300. The first table of the series on education is numbered CXXII.; it shows a comparison between the degree of education in the several census enumerations of 1861, 1864, 1868, 1871, 1876, and 1881, males and females.

Numbers and proportions of those who could read and write.

301. Table CXXIII. shows the proportions under the several heads in the above-named census enumerations in the same way. Table CXXIV. shows the degree of education at different ages, males and females. Table CXXV. shows the number, males and females, of those who were able to read and write, of those who could read only, of those unable to read, and of those whose education was unspecified; also the proportions per cent. under each of these to the total number of each sex in all the census districts in the colony. In reading these four tables, it must, however, be borne in mind, as shown in the foot-notes, that in the enumeration of 1881 all the Chinese unable to read English are classed among the uneducated, and the effect of this is seen in the comparison of the proportions in 1876 and 1881, shown in Table CXXIII., where the proportion per cent. of males able to read and write is slightly less in 1881 than in the previous census enumeration of 1876, when all Chinese able to read and write their own language were set down as possessed of the rudiments of education. This is made plain in the table referred to, and in all the numbers and percentages of adults the figures of that table will be used, showing primary education of persons exclusive of Chinese and Polynesians.

Chinese unable to read English classed among uneducated.

302. It should be observed that this does not account for the gradual diminution of the proportion of males able to read and write, as shown in three successive census enumerations prior to 1881 and subsequent to that of 1864.

Diminution of males able to read and write.

303. It will be seen by Table CXXIII. that in 1861 the proportion of only 62·90 of the whole number of males in the colony were able to read and write; in the next census of 1864 the proportion had increased to 68·16; but in the four subsequent census enumerations it is shown to have regularly diminished. The apparent decrease in 1881 has been already satisfactorily accounted for, but it appears at first sight inexplicable that with our elaborate system of primary education there should be an increasing proportion of males in the colony who are unable to read and write English. This has its solution in the fact that between 1861 and 1864 there was a large immigration of a superior class of persons paying their own full passages, numbering together from April, 1861, to March, 1864, two years and nine months, 8,550 persons, and that since that period the stream of this class of immigrants has dwindled almost to nothing. In addition to this, there has been a considerable and increasing immigration of the colored races, who serve to swell the proportion of the illiterate part of the population.

How accounted for.

Increase of colored races.

Increasing proportion of children able to read and write.

304. The above remarks apply to the population as a whole, but a very different condition of things will be found in the subsequent tables, showing education by ages and the proportions of children able to read and write in the successive census enumerations.

Increasing proportion of children able to read, &c.

305. The educational condition of the people is shown in 1881 under the three general descriptions, "Able to read and write," "Able to read only," and "Unable to read." To the numbers given under these heads are added the number whose degree of education was unspecified in the schedules. Exclusive of the Chinese and Polynesians, it was found that 133,940 persons could read and write, that 13,277 could read only, that 47,294 could not read or write, and that 1,437 were unspecified. This is shown in Table CXXXV.

306. The

Exclusive of Chinese and Polynesians.

306. The population of the colony, exclusive of Chinese and Polynesians, being 195,948, the proportions under the three heads were 68·36 per cent. able to read and write, 6·78 per cent. able to read only, 24·13 per cent. unable to read, and 0·73 per cent. unspecified. The numbers and the proportions to the whole population, exclusive of Chinese and Polynesians, will be plainly seen as follows:—

	Numbers.	Proportions per Cent.
Able to read and write	133,940*	68·36
Able to read only...	13,277	6·78
Unable to read	47,294	24·13
Unspecified	1,437	0·73
	195,948	100·00

Males and females.

These numbers, males and females, will be seen as follows:—

	Males.	Females.	Persons.
Able to read and write	76,564	57,376	133,940
Able to read only	6,329	6,948	13,277
Unable to read	24,302	22,992	47,294
Unspecified	949	488	1,437
	108,144	87,804	195,948

Proportion of males.

307. Of the males able to read and write, exclusive of Chinese and Polynesians, it will be seen that the proportion per cent. to the whole number of males was 70·80; that of those able to read only the proportion was 5·86; and that the proportion of those unable to read was 22·46. The unspecified males were in the proportion of 0·88 to the whole number of males.

Proportion of females.

308. Of the females able to read and write, exclusive of Chinese and Polynesians, the proportion per cent. to the whole of the females was 65·34; of those who could read only, 7·91; and of those who were unable to read, 26·19. The unspecified females were in the proportion of 0·56 per cent. to the whole number of females, exclusive of Chinese and Polynesians.

Numbers and proportions.

309. The numbers and proportions will be seen at a glance as follows:—

	Numbers.		Proportions per Cent.	
	Males.	Females.	Males.	Females.
Able to read and write ...	76,564	57,376	70·80	65·34
Able to read only	6,329	6,948	5·86	7·91
Unable to read	24,302	22,992	22·46	26·19
Unspecified	949	488	0·88	0·56
	108,144	87,804	100·00	100·00

Inclusive of Chinese and Polynesians.

310. The same table, CXXXV., shows degrees of education, inclusive of Chinese and Polynesians, as follows:—

	Numbers.		Proportions per Cent.	
	Males.	Females.	Males.	Females.
Able to read and write ...	77,809	57,385	62·09	65·06
Able to read only	6,580	6,953	5·25	7·88
Unable to read	39,481	23,373	31·50	26·50
Unspecified	1,455	489	1·16	0·56
	125,325	88,200	100·00	100·00

311. It will be at once apparent how greatly the condition of education among the adult male population† in the colony is affected by including the colored races, and that in any fair comparison between Queensland and the other colonies of Australia the numbers must be shown exclusive of Chinese and Polynesians.

General Summary.

312. In the Summary Table No. CXXIV. the numbers are shown under 5 years, thence in quinquennial periods to 80, and thence decennially to 100 years.

313. The ages from 20 to 21 are given separately, and then from 21 to 25, the total number of minors and adults being thus shown. This is including Chinese and Polynesians.

314. In Table CXXXV., showing numbers and proportions exclusive of Chinese and Polynesians, the ages are given under 5 years, thence in periods of 5 years to 80 years, and thence decennially.

315. The

---

* An error of 1 has been made in Table CXXXV., in adding the number of male and female Polynesians under the heading of "Read and write."

† This applies almost exclusively to adults, because there are few Chinese or Polynesians under the age of fifteen years.

Education of children and adults, exclusive of Chinese and Polynesians, by age periods.

315. The same Table, CXXXV., shows the condition of education among children and adults at different age periods, both inclusive and exclusive of Chinese and Polynesians. Taking the latter, it is seen that the number of children under 5 years of age returned as able to read and write was 111, of whom 62 were males and 49 females; that those able to read only numbered 314, of whom 156 were males and 158 females; that those who could not read numbered 31,504, of whom 15,957 were males and 15,547 females.

Five to ten years.

316. The number of children of from 5 to 10 years, able to read and write, numbered 12,183, of whom 6,088 were males and 6,095 females. The number who could read only was 6,022, of whom 3,093 were males and 2,929 females. The number of this age period who could not read was 8,760, of whom 4,408 were males and 4,352 were females. The unspecified numbered 81, of whom 47 were males and 34 were females.

Ten to fifteen.

317. At the age period from 10 to 15 years 21,042 children could read and write, 10,656 males and 10,386 females; 978 could read only, 546 males and 432 females; 780 could not read, 419 males and 361 females. There were 52 at this age period unspecified as to education, of whom 34 were males and 18 were females.

Fifteen and upwards.

318. From 15 years and upwards of those whose ages were given, 100,454 could read and write, 59,642 males and 40,812 females; 5,958 could read only, 2,531 males and 3,427 females; 6,214 could not read, 3,492 males and 2,722 females. There were 948 unspecified as to education within these age periods, consisting of 568 males and 380 females.

Ages unspecified.

319. Of those whose ages were not given in the schedules, there were 150 who were returned as able to read and write, 116 males and 34 females; there were 5 returned as able to read only, 3 males and 2 females; there were 36 returned as unable to read, 26 males and 10 females. There were 356 of those whose ages were not given who were also unspecified as to education, consisting of 300 males and 56 females.

Number and proportion.

320. The numbers and proportions will be plainly seen as follows :—

		Numbers.				Proportions per Cent. of the numbers living at the age periods.			
		Males.	Females.	Persons.	Totals.	Males.	Females.	Persons.	Totals.
Under 5 years.	Able to read and write	62	49	111		0·38	0·32	0·35	
	Able to read only	156	158	314		0·97	1·00	0·98	
	Unable to read	15,957	15,547	31,504		98·65	98·68	98·67	
	Unspecified	„	„	„					
						100·00	100·00	100·00	
		16,175	15,754						
					31,929				
5 to 10 years.	Able to read and write	6,088	6,095	12,183		44·65	45·45	45·05	
	Able to read only	3,093	2,929	6,022		22·68	21·84	22·26	
	Unable to read	4,408	4,352	8,760		32·33	32·45	32·39	
	Unspecified	47	34	81		0·34	0·26	0·30	
		13,636	13,410			100·00	100·00	100·00	
					27,046				
10 to 15 years.	Able to read and write	10,656	10,386	21,042		91·43	92·76	92·08	
	Able to read only	546	432	978		4·68	3·86	4·28	
	Unable to read	419	361	780		3·60	3·22	3·41	
	Unspecified	34	18	52		0·29	0·16	0·23	
		11,655	11,197			100·00	100·00	100·00	
					22,852				
15 years and upwards.	Able to read and write	59,642	40,812	100,454		90·05	86·21	88·45	
	Able to read only	2,531	3,427	5,958		3·82	7·24	5·25	
	Unable to read	3,492	2,722	6,214		5·27	5·75	5·47	
	Unspecified	568	380	948		0·86	0·80	0·83	
		66,233	47,341			100·00	100·00	100·00	
					113,574				
Ages unspecified.	Able to read and write	116	34	150		26·07	33·33	27·42	
	Able to read only	3	2	5		0·68	1·96	0·91	
	Unable to read	26	10	36		5·84	9·81	6·58	
	Unspecified	300	56	356		67·41	54·90	65·09	
		445	102			100·00	100·00	100·00	
					547				
Total population, exclusive of Chinese and Polynesians					195,948				

321. It

Proportion of children from 5 to 10 and from 10 to 15 able to read and write.

321. It will be apparent that a little over 45 per cent. of the children living at ages between 5 and 10 years were able to read and write, the proportion of females being a little larger than that of males; and it will be observed that over 92 per cent. of children in the colony between the ages of 10 and 15 years could read and write, the advantage being again a little on the side of the females.

Increasing proportions.

322. The condition of education among children, as seen in age periods up to 15 years, shows well in comparison with that found in the census enumerations of 1871 and 1876. The results of the last three enumerations will be seen as follows:—

		Proportions per Cent. 1871.		Proportions per Cent. 1876.		Proportions per Cent. 1881.	
	Children of ages from	Males.	Females.	Males.	Females.	Males.	Females.
Able to read and write	5 to 10	32·14	32·05	40·88	41·89	44·64	45·45
	10 to 15	76·19	79·24	83·17	86·09	91·05	92·75

323. It will be seen that these figures for 1881, being inclusive, differ very slightly from those which are exclusive of Chinese and Polynesians, nearly the whole of these being over the age of 15 years.

324. It is evident that an increasing proportion of children are receiving instruction under the operation of the system of education established in the colony. The proportion of children from 10 to 15, able to read and write, would have been still larger than 92 per cent. but for the constant influx of children coming with their parents into the colony as immigrants.

325. Table CXXV. shows the numbers and proportions per cent. of males and females able to read and write, able to read only, and unspecified as to education, in all the census districts of the colony, inclusive of Chinese and Polynesians.

Education in census districts.

326. The educational condition of the whole population in each of the census districts, including Chinese and Polynesians, is shown numerically in detailed tables from CXXVI. to CXXXIII., as follows:—

Table CXXVI.—Males able to read and write.
Table CXXVII.—Females able to read and write.
Table CXXVIII.—Males able to read only.
Table CXXIX.—Females able to read only.
Table CXXX.—Males unable to read.
Table CXXXI.—Females unable to read.
Table CXXXII.—Males whose degree of education was unspecified in schedules.
Table CXXXIII.—Females whose degree of education was unspecified.

Centesimal proportions.

327. The centesimal proportions in each of the census districts are shown in Table CXXXIV. Table CXXXV., already referred to, shows education at different age periods, exclusive and inclusive of Chinese and Polynesians.

RELIGION.

Religious census.

328. The desire expressed by the Imperial Government, before referred to in this Report, that the information contained in the census householders' schedules of 1881 in the Australian colonies should be the same as that of the schedules made use of in England, evidently did not mean that we should discontinue in Australia the practice of taking a religious census, as this practice was repeatedly referred to in the debate on the Census Bill, on the motion of Captain Aylmer, in the House of Commons, proposing to take a religious census in England, as a thing settled in Canada and Australia; and it was contended, in opposition to a motion, that the objection of Dissenters in England did not exist in Australia because there was no State-Church in the colonies.*

Census Bill in England.

United States of America.

329. In the United States of America, where there is no State Church, a religious census is taken, and information concerning all the principal denominations is compiled in a very elaborate form.

Other Australian colonies.

330. Before the Queensland Amended Census Bill of 1880 was passed it was ascertained that there was no intention in the other Australian colonies of departing from the usual course of obtaining a religious census.

331. The

---

* See *London Mail*, Friday, September 3rd, 1880.

Few formal objections.

331. The column for religion being retained in our schedules, it was found that comparatively few persons omitted to make a return of the denomination to which they belonged. The number who formally objected to state their religion was only twelve; the schedules in which the head of the family omitted to fill in the religious column included 1,346 persons, and 293 are returned as of "no religion." The total number, therefore, whose religion was not returned was 1,651, or 0·77, a little more than three-quarters of 1 per cent. of the whole population.

Religious denominations.

332. Table CXXXVI. is comparative, giving the numbers of each religious denomination in Queensland in the successive census enumerations of 1861, 1864, 1868, 1871, 1876, and 1881; also the total numerical and centesimal increase from 1861 to 1881.

Numbers.

333. Number CXXXVII. is a detailed table, showing the whole population under the heads of each church or denomination, and others, including Christians, Hebrews, Mahometans, Pagans, persons of other religions, persons objecting to state, those returned as of no religion, and those whose religion is unspecified, in each of the census districts in Queensland. The numbers will be seen as follows:—

Church of England	73,920	
Roman Catholic	54,376	
Presbyterian	22,609	
Lutheran	16,889	
Wesleyan Methodist	10,918	
Baptist	5,583	
Congregationalist	4,764	
Primitive Methodist	3,114	
United Methodist Free Church	319	
Other Christian Sects	1,264	
Hebrew	457	
Mahometan and Pagan	16,871	
Other Religions	790	
Objecting to state Religion	12	1,651.
No Religion	293	
Unspecified	1,346	
	213,525	

Proportions.

334. The following figures give proportions per cent. of the whole population of the colony in 1881:—

Church of England	34·62	
Roman Catholic	25·47	
Presbyterian	10·59	
Lutheran	7·91	
Wesleyan Methodist	5·11	
Baptist	2·62	
Congregationalist	2·23	
Primitive Methodist	1·46	
United Methodist Free Church	0·15	
Other Christian Sects	0·59	
Hebrew Church	0·21	
Mahometan and Pagan	7·90	
Other Religions	0·37	
Objecting to state	0·006	0·77
No Religion	0·14	
Unspecified	0·63	
	100·00	

Increase in denominations.

335. The proportion per cent. of the Church of England to the population has slightly diminished since the last census enumeration, being 34·62 in 1881, as against 35·75 in 1876. The proportion of Roman Catholics has slightly increased, the rate being 25·47; that of 1876 having been 24·90. The proportion of Presbyterians

terians shows a small diminution, being 10·59 as against 10·93. The proportion of Lutherans in 1881 was 7·91, a small increase on 1876, when it was 7·03. The Wesleyan Methodists are given separately in 1881, from the Primitive and Free Church Methodists; taking them together, as in previous enumerations, they were in the proportion of 6·72, showing a small increase on the proportion in 1876, when the percentage was 6 38. The proportion of Baptists shows a little increase, being 2·62 in 1881 as against 2·51 in 1876. The proportion of Congregationalists in 1881 shows a small increase, being 2·23; the proportion in 1876 having been 2·05.

"Other Religions."

336. The proportion of persons classed under the head of "other religions" is less than half of that shown in the census enumeration of 1876; this includes sects of many names, but the whole number amounts only to 790.

Objecting to state.

337. Of those who object to state their religion, including persons describing themselves as of "no religion," and the "unspecified" not formally objecting to state, there were 1,651 in 1881 as against 5,936 in 1876. It may be fairly presumed from this, that the objection felt by some persons against a religious census in the colony has greatly diminished during the last five years. It has been already shown that the proportion of those thus put together as objecting to state their religion in 1881[*] was 0·77 per cent., or 77 persons in each one thousand of the population of the colony.

77

Little difficulty in obtaining religious census in 1881.

338. None of the collectors have recorded in their diaries any difficulty experienced by them in obtaining the information required for the religious column of the schedules; and it will be seen that only twelve persons formally objected in writing to state their religion. The members of the families of those who objected were included in the unspecified.

Increases, numerical and centesimal.

339. The additions to the numbers in the principal denominations, exclusive of the other Christian sects and other religions in 1881, in the order of their largest proportionate increase in five years since the Census of 1876, is seen as follows:—

	1876.	1881.	Numerical Increase.	Centesimal Increase.
Lutheran	12,174	16,889	4,715	38·73
Congregational or Independent	3,560	4,764	1,204	33·82
Baptist	4,344	5,583	1,239	28·52
Wesleyan Methodist Primitive Methodist Free Church Methodist ...	11,065	14,351	3,286	29·70
Roman Catholic...	43,147	54,376	11,229	26·03
Presbyterian	18,947	22,609	3,662	19·33
Church of England	61,962	73,920	11,958	19·30
United Methodist Free Church	...	319	319[†]	

Centesimal rates of increase since the taking of first census.

340. The centesimal increases of the above-named Christian denominations since the first census was taken in 1861 are seen as follows:—

	1861-4.	1864-8.	1868-71.	1871-6.	1876-81.
Church of England	91·44	45·83	16·83	41·58	19·30
Roman Catholic	109·86	64·38	20·16	35·59	26·03
Presbyterian	125·86	58·68	15·92	23·25	19·33
Lutheran	...	...	35·41	33·52	38·73
Wesleyan, Primitive, and Free Church Methodist ...	116·66	67·35	38·50	53·55	29·70
Baptist	...	...	38·74	49·95	28·52
Congregationalist or Independent	116·71	41·06	23·69	34·49	33·82

341. It will be seen that during the period between the first and second census, 1861–4, the largest proportionate increase was Presbyterian; in the next period, 1864–8, Methodist; in the period, 1868–71, Baptist[‡]; in the next, 1871–6, Methodist; in the fifth, 1876–81, Lutheran.[‡]

342. The

---

[*] This number includes all the souls in families in cases where the heads of the households objected or have omitted to state their religion, or have returned themselves as of no religion.

[†] The United Methodist Free Church appears for the first time in the census of 1881.

[‡] No return was made of religion by members of the Baptist and Lutheran Churches until the census of 1864-8.

Aggregate increases.

342. The aggregate increases during the last twenty years since the first Queensland census, shown centesimally, are as follows:—

	Persons.	Males.	Females.
Church of England	450·86	409·24	518·72
Church of Rome	608·39	579·72	642·97
Presbyterian	511·05	474·85	564·57
Wesleyan Methodist	*660·84	*635·23	*690·91
Congregational or Independent	580·57	553·44	612·42
Baptist, 13 years	167·38	168·64	166·12
Lutheran, 13 years	166·30	143·84	203·08
Hebrew Church	832·65	796·77	894·44
Mahometans and Pagans ...	4065·68	3980·70	38400·00
Unspecified, not including those returned as of no religion, or those objecting to state.	330·03	273·33	780·00

Sexes.

343. *Sexes.*—In all the denominations the males exceed the females, but it will be remembered that the proportion of females in the whole population of Queensland is only 70·38 to 100 males. Notwithstanding this inequality some of the denominations approach to nearly an equal number of the sexes: as, for instance, the Baptists number 2,818 males and 2,765 females; this is in the proportion of 98·12 of the latter to 100 of the former. The proportions are as follows:—

Females to each 100 males.

	Females to each 100 Males.
Church of England	74·51
Roman Catholic	90·61
Presbyterian	78·21
Wesleyan Methodist	91·61
Congregationalist	92·88
Baptist	98·12
Primitive Methodist	92·82
United Methodist Free Church	92·17
Lutheran	75·93
Other Christian Sects	76·78
Hebrew Church	64·39
Mahometan and Pagan	2·34
Other Religions	29·51
Object to state, no religion, unspecified... ...	27·49

Other Christian Sects.

344. The names of the sects included under the heads of "other christian "sects" and "other religions" in each of the census districts, males and females, are seen in Table CXXXVIII.

Proportions to population.

345. Table CXXXIX., showing the proportions of each denomination to the population at each census period from 1861 to 1881, has been placed a little out of its proper order for the convenience of printing.

Chinese and Polynesians.

346. A few of the Chinese and Polynesians returned themselves as Christians. Table CXL. shows the classification of Chinese and Polynesians in a religious sense in each census district. The great bulk of these were returned as Mahometans or Pagans; but of the Chinese 138 were returned as belonging to the Church of England, 60 to the Church of Rome, 16 were Wesleyans, 9 Presbyterians, and 3 Lutherans. There were 48 under the head of "other religions;" and 1 was unspecified. Of the Polynesians 369 were Church of England, 57 Presbyterian, 42 Church of Rome, 39 Wesleyan, 17 Congregationalist, 13 Primitive Methodist, 6 Baptist, and 2 Lutheran. There were 11 returned as belonging to other christian sects, 3 under the head of other religions, and 11 were unspecified. Those returned as Mahometans or Pagans were 10,954 Chinese and 5,778 Polynesians.

BIRTHPLACES.

Nationalities.

347. The nationalities of the population are shown in Tables CXLI. to CXLV.

348. The first of these Tables, No. CXLI., shows a comparison of the number of persons, males and females, returned as born in Queensland and other colonies of Australia,

---

* The Wesleyan, Primitive, and Free Church Methodists, being shown separately in 1881, make the aggregate increase of the Wesleyans smaller than it would have appeared if the numbers of these denominations were given together; had the former practice been continued the aggregate increase would have been 900·07 instead of 660·84.

Australia, in England and other countries of Europe, in the United States and other countries of America, in China, and in other countries not before named, as found in the census enumerations of 1861, 1864, 1868, 1871, 1876, and 1881.

349. Tables CXLII. and CXLIII. show the numbers and proportions of persons belonging to each nationality in the census enumerations from 1861 to 1881.

Born in Queensland.

In Australia, England and Wales, &c.

350. In the census of 1881 it is seen that 86,236 out of the population, or a little over 40 per cent. of the whole, were persons born in Queensland; that 14,665, or less than 7 per cent., were Australians not of Queensland birth; that 37,390, or less than 18 per cent., were from England and Wales; that 28,295, or more than 13 per cent., were Irish; that 9,929, or less than 5 per cent., were Scotch; that 11,638, or more than 5 per cent., were German; that the persons born in China, including those not of Chinese parentage, numbered 11,253, constituting a little over 5 per cent. of the whole; and that the Polynesians, including those born of white parents, numbered 6,396, being in the proportion of nearly 3 per cent. to the population of the colony.

351. The numbers of other nationalities are as follows:—Denmark, 2,223; America, including the United States, British America, and other States, 875; France, 340; Italy, 250; other countries of Europe, including Austria, 1,916; India, born of white parents, 315; India, natives, 64; other countries in Asia, including Japan, 246; other countries not before named, including Africa, 315. Besides these there were 632 returned as born at sea, and 547 were unspecified in the schedules.

Increased proportion in Queensland.

352. The comparison of the birthplaces in the last census of 1881 and the enumerations which have previously been made show that the proportion of persons born in Queensland has gradually increased, except as shown in the Census of 1864, when there had been a great influx for three years by immigration from Great Britain. Thus, in 1861, 21 per cent. were natives of the colony; in 1864, 16; in 1868, 23; in 1871, 30; and in 1876, 34; as against 40·39 in 1881. The proportions per cent. of the sexes, as seen in Table CXLIII., are calculated not on the whole population but on the whole number of males and females separately.

Males and females.

353. The numbers of males and females in the nationalities composing the population vary considerably. Of those born in Queensland, as shown in the enumeration of 1881, 43,562 were males and 42,674 were females; of those born in other Australian colonies, 8,640 were males and 6,025 were females; of those born in England and Wales, 22,608 were males and 14,782 were females; of those born in Scotland, 6,070, were males and 3,859 were females; of those born in Ireland, 14,842 were males and 13,453 were females; of those born in Germany, 6,891 were males and 4,747 were females; of those born in China, 11,224 were males and 29 were females; of those born in Polynesia, 6,000 were males and 396 were females; of others, 5,488 were males and 2,235 were females.

Birthplaces.

354. Table CXLIV. shows the birthplaces of the people, males and females, resident in all the census districts of the colony, excepting only those who were unspecified in the schedules.

Details.

355. Table CXLV. gives the details of the nationalities under the general heads of other countries of Europe, other countries of Asia, other States of America, and other countries not previously named, males and females, resident in each of the census districts of Queensland.

SICKNESS AND INFIRMITY.

Sickness, accident.

356. Table CXLVI. shows the number of persons returned in the schedules as suffering from sickness and accident, in private houses or in hospitals, in each of the census districts in Queensland.

Proportion.

357. It will be seen from the table that the total number of persons returned as laid aside was 1,014. This is in the proportion of 4·75 per thousand to the population, but this must, no doubt, be understood to include only cases in which persons were suffering from serious illness.

358. Under the head of sickness there were 898 persons, of whom 620 were males and 278 females.

359. There were 116 returned as suffering from accidents, of whom 108 were males and 8 were females; but in some of the hospitals no distinction as to the kind of indisposition was made, the inmates being returned simply as "patients."

In census districts.

360. Of the 1,014 persons suffering from sickness or accident, 647 were in private houses and 367 were in hospitals. The table shows the number of persons who are included on the sick-list in each of the census districts of the colony. The largest number will, of course, be found in Brisbane, where 250 persons are shown as suffering from sickness and 19 from accident.

Public Institutions—

361. Table CXLVII. shows, under the head of "Public institutions," the number of persons, males and females, returned as inmates of the Immigration Depôt, of hospitals, lunatic and other asylums; also the number of persons under imprisonment. The officers and attendants employed, including members of their families, are given separately. These numbered together 426 persons.

Number of.

362. The number of inmates distinguished from officers and attendants was 2,125, of whom 1,437 were males and 688 females. The institutions themselves numbered 55, of which one was the Immigration Depôt at Brisbane, 28 were hospitals, and 10 were asylums. The number of prisons, reformatories, &c., was 16. The locality of these institutions is given in Table CXLVIII., showing public institutions in census districts.

363. The number of hospitals has been added to during the last five years; the number shown in the census report of 1876 was 21, as against 28 in 1881.

364. The last Table, No. CXLIX., shows the occupations of persons in gaols previous to their imprisonment. The numbers of both sexes are shown, and the census districts in the colony in which these persons are confined. The largest number of prisoners belonged to Class VI., Order XIII., Sub-order I., *Laborers, branch unspecified.* Under the head *Domestic, Class II., Order III.*, there were 54. In *Class IV., Order VII., Land and Animals*, there were 48. There were 29 persons whose occupations had been under *Class V., Order XII., Working* and dealing in minerals.

Synopsis.

365. A synoptical table, useful for reference, will be found immediately before the first numbered table of this Report, showing population, increase, numerical and centesimal, percentage of females to males; also ages in years from 1 to 5, then in quinquennial periods to 20, from 20 to 21, the total number of minors, males and females, ages from 21 to 25; then in quinquennial periods, from 25 to 60 years; and thence, in decennial periods, to 90 years and upwards. The table also shows particulars of civil or conjugal condition, education, religion, dwellings, occupations, and birthplaces.

Maps.

366. Immediately following this Report is a set of Maps, the first of which shows the whole of Queensland. Maps numbered 1 to 7 show the 52 census districts; in these the district boundaries are marked by thick black lines, the red lines showing the subdivisions, each of these bearing a number corresponding to the number shown in the list of collectors, page LXVI. of Appendices. Following the maps of districts, is one indicating density of the various localities, as described in paragraph 108 of this Report.

367. A preliminary statement was laid before Parliament, published and sent to the principal papers in Brisbane, dated 9th September, showing the exact figures of the Census of 1881. This contained the population of each census district and of each electoral district, the population of electoral districts within census districts in all their subdivisions, the occupations in the principal divisions, called classes in each census district, and other information supposed to be most useful for general purposes. Having given this statement after all the schedules had been tabulated, and in an exact form, not subject to any correction, it was thought unnecessary to publish the more elaborate tables of the full Report in parts, which plan is adopted in some of the other Australian colonies after their rough figures have been first given to the public.

I have the honour to be,
Sir,
Your most obedient Servant,
HENRY JORDAN,
Registrar-General.

Registrar-General's Office,
Brisbane, 20th April, 1881.

TABLE

TABLE OF CONTENTS.

Page.

REPORT BY REGISTRAR-GENERAL ... ... I to XLII.

Map of Queensland.
Maps showing Boundaries of Census Districts ... ... 1 to 7
Map showing Density of Population in various parts of the Colony.

PART I.

Synoptical Table 1

SECTION I., PART I.—POPULATION—GENERAL SUMMARIES.

TABLE.

I.—Total Population, Numbers, and by Sexes 3
II.—Total Numbers of Chinese and Polynesians, in Population, by Sexes 3
III.—Dwellings and Inhabitants, at Census Enumerations of 1876 and 1881 3
IV.—Dwellings and Inhabitants at each of the Census Enumerations of 1861, 1864, 1868, 1871, 1876, 1881 3
V.—Increase of Dwellings and Inhabitants, 1861–1881; Centesimal Increase of Population; and average Number of Inhabitants to a Dwelling 4
VI.—Increase of Population by Sexes at each Census Enumeration, 1861 to 1881 4
VII.—Centesimal Rate of Increase of Population, by Sexes, each Enumeration; also Centesimal Rate of Increase, 1861 to 1881; and proportion Females bear to each 100 Males at each Enumeration 4
VIII.—Comparative Table showing Population of Census Districts, arranged in Groups, according to Census of 1881, 1876, 1871, 1868, 1864, and 1861 respectively 5
IX.—Increase or Decrease of Population in Census Districts, arranged in Groups, according to Census of 1881, 1876, 1871, 1868, 1864, and 1861 respectively 6
X.—Centesimal Rate of Increase or Decrease of Population in Census Districts, arranged in Groups, during the intervals between Census of 1881, 1876, 1871, 1868, 1864, and 1861 respectively 7
XI.—Totals of Population in the several Divisions of the Colony, according to the Census of 1876 and 1881, and the Numerical Increase or Decrease in each Division 8
XII.—Population by Sexes in each Census District; also Percentage of Males and Females to Persons enumerated in each District 9
XIII.—Number of Chinese, Polynesians, Prisoners, Lunatics, and Inmates of Charitable Institutions, in each Census District, 1881 10
XIV.—Number of Minors and Adults, Males and Females, in each Census District 11
XV.—Comparative Number of Polynesians, Prisoners, Lunatics, and Inmates of Charitable Institutions, at Census of 1876 and 1881 11
XVI.—Population in Electoral Districts; Number of Minors and Adult Males; also Number of Chinese, Polynesians, Prisoners, Lunatics (and Inmates of Dunwich Benevolent Institution), in each Electorate; also Total Adult Males, exclusive of Adult Males, Chinese and Polynesians, Prisoners, Lunatics, and Inmates of Dunwich Benevolent Institution 12
XVII.—Population of Electoral Districts as formed from Census Districts or portions of Census Districts ... ... 13 to 18
XVIII.—Number of Chinese, Polynesians, Prisoners, Lunatics, and Inmates of Charitable Institutions in each Electoral District as formed from Census Districts, or portions of Census Districts 19, 20
XIX.—Population, and by Sexes in each Division under "*The Divisional Boards Act*" on 3rd April, 1881 21
XIXA.—Percentage of Sexes, proportion of Females to every 100 Males, and proportion of Persons and Sexes to Total Population 22

SECTION II., PART I.—AREA OF COLONY AND DISTRIBUTION OF POPULATION.

XX.—Area in Square Miles, Dwellings, and Population 24
XXI.—Number of Habitations, Occupied, Unoccupied, and being erected, in each Census District at the Enumerations of 1876 and 1881 25
XXII.—The Area of each Census District in Square Miles, and the Number of Persons to a Square Mile at the Enumerations of 1876 and 1881 26
XXIII.—Number and Description of Habitations in each Census District at the Enumerations of 1876 and 1881 27
XXIV.—The Area and Number of Inhabited Dwellings to a Square Mile in each Census District at the Enumerations of 1876 and 1881 respectively 28

TABLE. Page.

XXV.—The Average Number of Persons to an Inhabited Dwelling in each Census District at the Enumerations of 1876 and 1881 29

XXVI.—Number and Description of Ships and Vessels in Queensland Waters on the Night of the 3rd April, 1881, the Locality of such Ships and Vessels, and the Number of Persons on Board 30

XXVII.—Population on the Gold Fields, and the Census Districts in which they are situated ... 31

XXVIII.—Total Population of Towns and Township Reserves (exclusive of Municipalities), at the Census Enumerations of 1876 and 1881 respectively 32

XXIX.—Town and Township Reserves alphabetically arranged, the Census District in which they are situated, and the Population in each by Sexes ... ... 32 to 33

XXIXA.—Towns and Township Reserves, by Census Districts, and the Population in each by Sexes ... ... 34 to 35

XXX.—Reserves that have been Proclaimed or Surveyed as Townships, the Returns showing no Population 35

XXXI.—Total Population in Municipalities and Shires, with Increase and Decrease in 1881, 1876, and 1871 36

SECTION III., PART I.—SYNOPSIS OF RESULTS IN EACH CENSUS DISTRICT.

XXXII.—Aramac—Showing Geographical Situation, Division, Area, Ages, Social Condition, Education, Birthplaces, Religion, Habitations, Health, and Occupations at Census Enumeration, 3rd April, 1881 38

XXXIII.—Balonne Ditto ditto 40
XXXIV.—Blackall Ditto ditto 42
XXXV.—Bowen Ditto ditto 44
XXXVI.—Brisbane Ditto ditto 46
XXXVII.—Bundaberg Ditto ditto 48
XXXVIII.—Burke Ditto ditto 50
XXXIX.—Burnett Ditto ditto 52
XL.—Caboolture Ditto ditto 54
XLI.—Cardwell Ditto ditto 56
XLII.—Charleville Ditto ditto 58
XLIII.—Clermont Ditto ditto 60
XLIV.—Cook Ditto ditto 62
XLV.—Cunnamulla Ditto ditto 64
XLVI.—Dalby Ditto ditto 66
XLVII.—Darling Downs Central Ditto ditto 68
XLVIII.— Ditto East Ditto ditto 70
XLIX.— Ditto North Ditto ditto 72
L.— Ditto West Ditto ditto 74
LI.—Diamentina Ditto ditto 76
LII.—Drayton and Toowoomba Ditto ditto 78
LIII.—Etheridge Ditto ditto 80
LIV.—Fassifern Ditto ditto 82
LV.—Gladstone Ditto ditto 84
LVI.—Gympie Ditto ditto 86
LVII.—Ipswich Ditto ditto 88
LVIII.—Kennedy Ditto ditto 90
LIX.—Leichhardt Ditto ditto 92
LX.—Logan Ditto ditto 94
LXI.—Mackay Ditto ditto 96
LXII.—Maranoa Ditto ditto 98
LXIII.—Marathon Ditto ditto 100
LXIV.—Maryborough Ditto ditto 102
LXV.—Moreton East Ditto ditto 104
LXVI.—Moreton West Ditto ditto 106
LXVII.—Oxley Ditto ditto 108
LXVIII.—Palmer Ditto ditto 110
LXIX.—Peak Downs Ditto ditto 112
LXX.—Rockhampton Ditto ditto 114
LXXI.—Somerset Ditto ditto 116
LXXII.—Springsure Ditto ditto 118
LXXIII.—Stanley Ditto ditto 120
LXXIV.—Stanthorpe Ditto ditto 122
LXXV.—St. Lawrence Ditto ditto 124
LXXVI.—Taroom Ditto ditto 126
LXXVII.—Tiaro Ditto ditto 128
LXXVIII.—Townsville Ditto ditto 130
LXXIX.—Warrego Ditto ditto 132
LXXX.—Warwick Ditto ditto 134
LXXXI.—Westwood Ditto ditto 136
LXXXII.—Wide Bay Ditto ditto 138
LXXXIII.—Woothakata Ditto ditto 140
LXXXIIIA.—The City of Brisbane Ditto ditto 142
LXXXIV.—Synopsis of results obtained *re* Chinese and Polynesians, included in Population of foregoing Districts 144

TABLE. Page.

SECTION IV., PART I.—OCCUPATIONS OF THE POPULATION.

LXXXV.—Comparative Table of Occupations, at the Census Enumerations of 1876 and 1881 respectively, and the proportion per cent. to the total Persons and Sexes ... ... 146 to 149
LXXXVI.—Occupations of PERSONS, in each Census District, by Classes, Orders, and some of the Sub-orders ... ... 150 to 153
LXXXVII.—Occupations of MALES, in each Census District, by Classes, Orders, and some of the Sub-Orders ... ... 154 to 157
LXXXVIII.—Occupations of FEMALES, in each Census District, by Classes, Orders, and some of the Sub-Orders ... ... 158 to 161
LXXXIX.—Occupations of Males and Females in each District, in Totals of Classes and Orders; also Totals of Orders in Occupations of Chinese portion of Population ... ... 162 to 163
XC.—Occupations of CHINESE by Classes, Orders, and some of the Sub-Orders ... ... 164 to 165
XCI.— Ditto POLYNESIANS Ditto ditto ... ... 166 to 167
XCII.—Classified List of Occupations, used in Compiling the Occupation Tables, Census 1881 168 to 173
XCIII.—Alphabetical Index, Ditto ditto ditto 174 to 187
XCIV.—Occupations of the Population, arranged according to order of Numbers engaged in each Occupation; also showing Number of each Sex so engaged 188
XCV.—Occupations arranged in Alphabetical Order, and shewing the Number of Persons, and of each Sex, engaged in each Occupation 189
XCVI.—Occupations of Chinese and Polynesians, arranged in the Order of Number; also showing the Number of Persons, and of each Sex, engaged 190

SECTION V., PART I.—CIVIL OR CONJUGAL CONDITION OF THE POPULATION.

XCVII.—Comparative Table, showing Number of Persons, Males and Females, Unmarried, Married, Widowed, and Unspecified, at Census Enumerations 1861 to 1881 respectively 192
XCVIII.—Centesimal proportion to the Total Population at each Census Period, 1861 to 1881 respectively, of Unmarried, Married, Widowed, and those whose Condition was Unspecified; also the Percentage of Males and Females in the Population 192
XCIX.—Number, and Ages, of Unmarried, Married, Widowed, and Persons of Unspecified Condition, Census of 1881 193
C.—Number, and Ages, of Unmarried, Married, Widowed, and Persons of Unspecified Condition, Census of 1881, with Percentage of Males and Females at certain Age Periods in each Condition 193
CI.—Males and Females Married, Unmarried, Widowed, and whose Condition was not stated, in each Census District, 1881 194
CII.—Comparative Table of the Civil and Conjugal Condition of the Population at different Age Periods, Census of 1871, 1876, and 1881 respectively 195
CIII.—Number and Ages of Males MARRIED, Census 1881 196
CIV.— „ „ „ „ Females MARRIED, Census 1881 197
CV.— „ „ „ „ Males UNMARRIED, Census 1881 198
CVI.— „ „ „ „ Females UNMARRIED, Census 1881 199
CVII.— „ „ „ „ Males WIDOWED, Census 1881 200
CVIII.— „ „ „ „ Females WIDOWED, Census 1881 201
CIX.— „ „ „ „ Males, Civil Condition Unspecified, Census 1881 202
CX.— „ „ „ „ Females, Civil Condition Unspecified, Census 1881 203
CXI.—Civil and Conjugal Condition of the Population at certain Age Periods, inclusive, and also exclusive, of Chinese and Polynesians 204

SECTION VI., PART I.—AGES OF THE POPULATION.

CXII.—Number of Minors in Population, divided into Children and Youths; also Number of Adults, divided into Age Periods, 21 years to 50 years, and from 50 to 100; also showing those whose Age was not stated 206
CXIII.—Number of Persons, Males and Females, at each Quinquennial Period of Age up to 60 years, and thence Decennially to 100 years, Census of 1876 and 1881 respectively 206
CXIV.—Proportion per Cent. of Persons at each Age Period Quinquennially to 60 years, and Decennially to 100 years, Census of 1876 and 1881 respectively 207
CXV.—Proportion per Cent. of Sexes at each Age Period, Quinquennially to 60 years, and Decennially to 100 years, Census of 1876 and 1881 respectively 207
CXVI.—Ages of PERSONS Enumerated in each Census District, Census of 1881 208
CXVII.— „ MALES Ditto ditto 210
CXVIII.— „ FEMALES Ditto ditto 212
CXIX.—Number, and Age, of Males and Females Enumerated in each Subdivision of Census Districts, 1881 ... ... 214 to 233
CXX.—Age of Adult Male Population in Electorates by Quinquennial Periods, from 21 years to 60 years, by Decennial Periods from 60 years and upwards, and the Number of Adult Males, inclusive and exclusive of Adult Male Chinese and Polynesians ... 234 to 235
CXXI.—Number of Chinese and Polynesians at different Age Periods in each Census District 236

Table. Page.

SECTION VII., PART I.—EDUCATION.

CXXII.—Number of Persons of different Degrees of Education at the Census Enumerations, 1861, 1864, 1868, 1871, 1876, and 1881 respectively 238
CXXIII.—Proportion per cent. of Persons of each degree of Education at the Census Eumerations of 1861, 1864, 1868, 1871, 1876, and 1881 respectively 238
CXXIV.—Degree of Education of the Population at different Ages 238
CXXV.—Number of Males and Females possessing different Degrees of Education at the Census of 1881, and the Proportion per Cent. that Males and Females of each Degree of Education bear to the Total Number of each Sex, in the several Census Districts... 239
CXXVI.—Number of Males who Can Read and Write at different Ages in each Census District 240 & 241
CXXVII.— „ Females ditto ditto ditto ... ... 242 & 243
CXXVIII.— „ Males who Can Read Only ditto ditto ... ... 244 & 245
CXXIX.— „ Females ditto ditto ditto ... ... 246 & 247
CXXX.— „ Males who Cannot Read or Write ditto ditto ... ... 248 & 249
CXXXI.— „ Females ditto ditto ditto ... ... 250 & 251
CXXXII.— „ Males whose Degree of Education was not specified ditto ... ... 252 & 253
CXXXIII.— „ Females ditto ditto ditto ... ... 254 & 255
CXXXIV.—Centesimal Proportion of Males and Females in each Census District who could Read and Write, could Read only, who could not Read or Write, and whose Degree of Education was not stated, at certain Age Periods ... ... 256 & 257
CXXXV.—Number of Persons possessed of each Degree of Education at different Age Periods, inclusive and also exclusive of Chinese and Polynesians 258

SECTION VIII., PART I.—RELIGION.

CXXXVI.—Comparative Table of Number of Persons belonging to each Religious Denomination at the Census Enumerations of 1861, 1864, 1868, 1871, 1876, and 1881 respectively; also the Numerical and Centesimal increase between each Period 260
CXXXVII.—Number of Persons, Males and Females, in each Census District, returned as belonging to the several Religious Denominations, Census of 1881 261
CXXXVIII.—Showing in detail the name of the Sects, included in Table No. CXXXVII, under the headings "Other Christian Sects," and "Other Religions"; also the Returns included under the heading "No Religion" in that Table ... ... 262 & 263
CXXXIX.—Proportion per Cent. that Persons, Males and Females, belonging to each Religious Denomination bear to the Total Population, Persons, Males and Females, at the Census Enumerations of 1861, 1864, 1868, 1871, 1876, and 1881 respectively ... 262 & 263
CXL.—Names of the Religious Denominations, under which Chinese and Polynesians were returned, Census 1881 264

SECTION IX., PART I.—BIRTHPLACES.

CXLI.—Comparison of the Number of Persons, Males and Females, Born in the several Countries named in the Table, as returned at the Census Enumerations of 1861, 1864, 1868, 1871, 1876, and 1881 respectively ... ... 266 & 267
CXLII.—Birthplaces of the Population as returned, Census of 1861, 1864, 1868, 1871, 1876, and 1881 respectively 268
CXLIII.—The Proportion that Persons, Males and Females, of each Nationality bear to the Total Population (Persons, Males and Females), at the Census Enumerations of 1861, 1864, 1868, 1871, 1876, and 1881 respectively 269
CXLIV.—Birthplaces of the Population, Males and Females, residing in each Census District, Census of 1881 ... ... 270 to 271
CXLV.—Showing in detail the Names of Countries included in Table No. CXLIV., under the headings "Other Countries in Europe," "Other Countries in Asia," "Other States in America," and "Other Countries not previously named" 272

SECTION X., PART I.—SICKNESS AND INFIRMITY.

CXLVI.—The Number of Persons, Males and Females, returned as suffering from Sickness and Accident, Census of 1881 274

SECTION XI., PART I.—PUBLIC INSTITUTIONS.

CXLVII.—Summary of Persons, Males and Females, Inmates in the several Public Institutions, at the Census of 1881 276
CXLVIII.—Showing the Public Institutions in each Census District and the Number of Inmates, including Officers and their Families, residing in each Institution, Census of 1881... 276
CXLIX.—The previous Occupations of Prisoners confined in the several Gaols, Reformatories, etc., on 3rd April, 1881 ... ... 277 & 278

PART II.

APPENDIX.

Index to Contents of Appendix ... ... II.

CENSUS—1881.

PART I.—POPULATION TABLES.

ERRATA.

By an error in posting the schedules, not discovered until most of the returns were printed, 11 male criminals in Roma Gaol were included in the general population. See Report, page xxvi., paragraph 225.

Page 192, Table XCVII., heading "Unmarried Females," year 1864.—For "13,847" read "13,887."

" 234, " CXX., heading "Leichhardt."—Adult male population exclusive of Chinese, etc., under the age "21 to 25," for "385" read "285." This does not affect the total, which is correctly given as 1,948.

" 257, " CXXXIV., heading "10 to 15 years."—First line, males read and write, for "44·64" read "91·05"; males read only, for "22·68" read "4·67"; males cannot read, for "32·33" read "3·99"; males unspecified, for "·35" read "·29."

" 258, " CXXXV., heading "Read and Write."—Total Polynesians, for "130" read "129."

CENSUS OF QUEENSLAND.

SYNOPSIS OF CENSUS ENUMERATIONS IN THE YEARS 1861, 1864, 1868, 1871, 1876, AND 1881.

CENSUS PERIOD.	TOTAL POPULATION.			NUMERICAL INCREASE ON PREVIOUS ENUMERATION.			CENTESIMAL INCREASE ON PREVIOUS ENUMERATION.			PERCENTAGE FEMALES BEAR TO MALES.
	Males.	Females.	Persons.	Males.	Females.	Persons.	Males.	Females.	Persons.	
1861	18,121	11,938	30,059	...	...	...	...	...	...	65·88
1864	37,425	24,042	61,467	19,304	12,104	31,408	106·53	101·39	104·48	64·24
1868	60,746	39,155	99,901	23,321	15,113	38,434	62·31	62·86	62·53	64·45
1871	71,767	48,337	120,104	11,021	9,182	20,203	18·14	23·45	20·22	67·35
1876	105,009	68,274	173,283	33,242	19,937	53,179	46·32	41·24	44·28	65·01
1881	125,325	88,200	213,525	20,316	19,926	40,242	19·34	29·19	23·22	70·38

AGES.

CENSUS PERIOD.	Under 1 Year.		1 Year to 5 Years.		5 Years to 10 Years.		10 Years to 15 Years.		15 Years to 20 Years.		20 Years to 21 Years.		Total Minors.		21 Years to 25 Years.		25 Years to 30 Years.		30 Years to 35 Years.	
	Males.	Females.	Males.	Females.	Males.	Females.	Males.	Females.	Males.	Females.	Males.	Females.	Males.	Females.	Males.	Females.	Males.	Females.	Males.	Females.
1861	652	63[illegible]	2,069	2,115	1,564	1,640	1,085	1,030	1,093	1,015	†	†	‡6,463	‡6,437	2,082	1,233	2,567	1,390	2,103	945
1864	1,058	1,10[illegible]	4,369	4,193	3,056	3,151	1,967	1,902	2,976	2,612	935	573	14,361	13,538	5,028	2,570	6,370	2,953	3,806	1,642
1868	*	*	8,213	8,154	5,590	5,193	3,829	3,734	3,137	2,962	†	†	‡20,769	‡20,043	6,391	4,750	9,917	4,701	8,231	3,473
1871	2,401	2,23[illegible]	8,437	8,096	7,390	7,211	5,270	4,951	4,219	3,772	1,025	778	28,742	27,042	4,520	3,349	8,880	5,283	9,087	4,174
1876	2,987	2,95[illegible]	10,149	9,984	11,506	11,067	7,767	7,554	7,368	6,287	2,340	1,351	42,117	39,196	7,782	4,623	10,960	5,791	11,657	5,595
1881	3,590	3,44[illegible]	12,588	12,308	13,637	13,410	11,704	11,200	9,357	8,703	2,459	1,864	¶53,340	¶50,942	9,769	6,815	12,811	6,678	10,882	5,631

CENSUS PERIOD.	35 Years to 40 Years.		40 Years to 45 Years.		45 Years to 50 Years.		50 Years to 55 Years.		55 Years to 60 Years.		60 Years to 70 Years.		70 Years to 80 Years.		80 Years to 90 Years.		90 Years and upwards.		Age Unspecified.		Total 21 Years and upwards.	
	Males.	Females.	Males.	Females.	Males.	Females.	Males.	Females.	Males.	Females.	Males.	Females.	Males.	Females.	Males.	Females.	Males.	Females.	Males.	Females.	Males.	Females.
															80 and upwards.							
1861	1,467	683	1,314	522	869	325	658	218	273	82	228	66	41	20	8	3	...	...	48	14	‡11,658	‡5,501
1864	2,888	1,330	1,822	757	1,327	590	745	290	484	192	307	107	48	22	14	2	...	...	225	49	23,064	10,504
1868	5,266	2,189	3,708	1,528	2,228	923	1,513	708	788	339	755	364	152	62	19	13	...	...	1,019	62	‡39,977	‡19,112
1871	6,692	3,011	4,638	1,977	2,771	1,264	2,088	979	1,047	555	1,051	510	227	109	30	18	7	2	1,987	64	43,025	21,295
1876	10,469	4,464	7,676	3,143	4,477	1,951	2,956	1,402	1,635	815	1,614	908	390	227	52	28	5	2	3,219	129	62,892	29,078
1881	10,506	5,542	9,600	4,405	6,214	2,943	4,181	1,996	2,168	1,215	2,425	1,372	638	398	107	71	6	10	2,683	191	71,985	37,258

CIVIL OR CONJUGAL CONDITION. EDUCATION.

CENSUS PERIOD.	Married.		Unmarried.		Widowed.		Civil or Conjugal Condition not stated.		Read and Write.		Read only.		Cannot Read.		Degree of Education not stated.	
	Males.	Females.	Males.	Females.	Males.	Females.	Males.	Females.	Males.	Females.	Males.	Females.	Males.	Females.	Males.	Females.
1861	5,073	4,818	12,680	6,828	356	291	12	1	11,399	5,782	1,747	1,967	4,975	4,189	§	[illegible]
1864	10,133	9,594	26,716	13,887	576	561	...	...	25,507	12,902	3,194	3,756	8,724	7,384	§	[illegible]
1868	16,680	15,732	43,150	22,428	916	995	...	...	40,549	23,048	4,873	4,457	15,324	11,650	§	[illegible]
1871	18 855	18,107	50,136	28,816	1,245	1,391	1,531	23	47,182	27,073	5,691	6,279	18,031	14,750	863	2[illegible]
1876	28,520	24,717	73,249	41,362	1,837	2,152	1,403	43	68,489	42,237	6,819	7,000	27,980	18,413	1,721	6[illegible]
1881	30,122	30,124	92,078	54,938	2,270	3,082	855	56	77,809	57,385	6,580	6,953	39,481	23,373	1,455	4[illegible]

RELIGION.

CENSUS PERIOD.	Church of England.		Church of Rome.		Presbyterian.		Lutherans.		Wesleyan Methodists. *a* Includes Primitive and other Persuasions.		Baptist.		Congregational and Independent.		Primitive Methodists.		United Methodist Free Church.		Other Christian Sects. *b* Includes Protestants and other Persuasions.	
	Males.	Females.	Males.	Females.	Males.	Females.	Males.	Females.	Males.	Females.	Males.	Females.	Males.	Females.	Males.	Females.	Males.	Females.	Males.	Females.
1861	8,318	5,101	4,197	3,479	2,207	1,493	*	*	*a* 775	*a* 660	*	*	378	322	*	*	*	*	*b* 1,533	829
1864	16,145	9,544	9,265	6,846	4,996	3,361	*	*	*a* 1,665	*a* 1,444	*	*	845	672	*	*	*	*	*b* 3,384	2,033
1868	22,837	14,624	14,864	11,620	7,890	5,371	3,937	2,405	*a* 2,811	*a* 2,392	1,049	1,039	1,185	955	*	*	*	*	*b* 1,497	491
1871	26,320	17,444	17,465	14,357	8,959	6,414	5,281	3,307	*a* 3,835	*a* 3,371	1,506	1,391	1,398	1,249	*	*	*	*	1,113	514
1876	36,445	25,517	23,381	19,766	10,953	7,994	7,051	5,123	*a* 5,945	*a* 5,120	2,236	2,108	1,935	1,625	*	*	*	*	751	388
1881	42,359	31,561	28,528	25,848	12,687	9,922	9,600	7,289	5,698	5,220	2,818	2,765	2,470	2,294	1,615	1,499	166	153	715	549

CENSUS PERIOD.	Hebrews.		Mahometans and Pagans.		Other Religions.		Object to state.		No Religion.		Religion not stated.	
	Males.	Females.	Males.	Females.	Males.	Females.	Males.	Females.	Males.	Females.	Males.	Females.
1861	31	18	404	1	*	*	*	*	*	*	278	35
1864	102	52	472	4	*	*	*	*	*	*	551	86
1868	163	82	2,499	9	*	*	*	*	*	*	2,014	167
1871	201	90	3,185	3	*	*	*	*	*	*	2,504	197
1876	277	150	10,007	40	427	108	*	*	*	*	5,601	335
1881	278	179	16,486	385	610	180	9	3	248	45	1,038	308

DWELLINGS. SICKNESS AND ACCIDENT. PUBLIC INSTITUTIONS.

CENSUS PERIOD.	Stone.	Brick.	Wood.	Metal.	Tents.	Ships.	Drays.	Others.	Houses Uninhabited.	Houses Building.	Private Houses. Males.	Private Houses. Females.	Hospitals. Males.	Hospitals. Females.	Patients and Inmates. Males.	Patients and Inmates. Females.
1861	514		5,964	4	301	24	55	...	324	217	*	*	*	*	*	*
1864	686		10,073	40	1,172	40	123	...	678	678	*	*	*	*	*	*
1868	197	1,092	19,738	106	3,621	49	36	...	2,039	*	*	*	*	*	*	*
1871	224	1,134	22,742	155	2,032	91	153	400	1,378	25	239	101	171	36	1,040	517
1876	295	1,509	28,722	155	5,101	137	215	418	862	28	338	143	316	67	635	312
1881	369	1,567	35,971	664	5,221	127	254	942	1,788	14	446	201	281	79	1,440	717

OCCUPATIONS.

CENSUS PERIOD.	CLASS I.—PROFESSIONAL. Order I.—Government and Defence.		CLASS I. Order II.—Learned Professions, Literature, Art, and Science.		CLASS II.—DOMESTIC. Order III.—Domestic Offices.		CLASS II. Order IV.—Personal Offices.		CLASS III.—COMMERCIAL. Order V.—Engaged in Purchase and Sale of Goods.		CLASS III. Order VI.—Engaged in Conveyance of Men, Animals, Goods, and Messages.		CLASS IV.—AGRICULTURAL. Order VII.—Land and Animals.	
	Males.	Females.	Males.	Females.	Males.	Females.	Males.	Females.	Males.	Females.	Males.	Females.	Males.	Females.
1861	304	...	242	59	1,839	6,785	957	1,191	494	149	249	...	5,199	303
1864	536	...	602	160	9,291	19,569	1,479	2,812	1,272	41	717	...	10,660	397
1868	1,077	...	498	214	16,368	33,978	‡‡	3,679	3,702	369	712	...	17,217	147
1871	1,299	143	930	393	21,392	39,555	1,981	4,125	1,923	183	3,436	25	22,694	2,398
1876	1,953	218	1,310	544	30,307	56,705	3,113	5,610	3,263	271	5,565	34	25,107	2,468
1881	1,409	17	1,794	1,105	40,093	71,692	3,316	7,337	3,515	321	6,841	65	29,705	3,562

CENSUS PERIOD.	CLASS V.—INDUSTRIAL. Order VIII.—Working and Dealing in Art and Mechanical Productions, &c.		CLASS V. Order IX.—Working and Dealing in Textile Fabrics, &c.		CLASS V. Order X.—Working and Dealing in Food and Drinks.		CLASS V. Order XI.—Working and Dealing in Animal and Vegetable Substances.		CLASS V. Order XII.—Working and Dealing in Minerals.		CLASS VI.—INDEFINITE AND NON-PRODUCTIVE. Order XIII.—Labour (Branch not defined).		CLASS VI. Order XIV.—Persons of Property or Rank.		CLASS VI. Order XV.—Public Burden.		No Occupation, or Occupation not stated.	
	Males.	Females.	Males.	Females.	Males.	Females.	Males.	Females.	Males.	Females.	Males.	Females.	Males.	Females.	Males.	Females.	Males.	Females.
1861					1,681	9			292	...	3,221	47	*		*	*	3,643	3,395
1864					4,322	61			1,516	...	5,767	517	*		166	56	1,097	429
1868					4,532	...			6,832	...	8,195	476	*		390	80	1,223	212
1871	2,784	16	950	886	1,681	226	1,[illegible]84	9	7,584	10	2,366	5	*		882	347	581	16
1876	5,354	65	1,248	1,475	2,138	179	2,[illegible]69	10	16,178	20	5,107	16	*		871	415	1,326	244
1881	6,230	113	1,680	2,494	3,161	327	3,[illegible]53	13	15,933	13	5,413	120	85	31	1,453	698	1,544	292

BIRTHPLACES.

CENSUS PERIOD.	AUSTRALIAN COLONIES. Queensland.		New South Wales.		Victoria.		South Australia.		New Zealand.		Tasmania.		Western Australia.		GREAT BRITAIN. England and Wales.		Scotland.		Ireland.	
	Males.	Females.	Males.	Females.	Males.	Females.	Males.	Females.	Males.	Females.	Males.	Females.	Males.	Females.	Males.	Females.	Males.	Females.	Males.	Females.
1861	3,083	3,122	1,734	1,537	95	102	17	13	22	9	50	28	2	2	5,774	2,896	1,591	902	2,960	2,577
1864	4,774	4,818	3,322	2,689	368	357	64	47	47	24	179	83	17	8	11,960	6,258	3,763	2,321	7,697	5,711
1868	11,650	11,575	Including Western Australia.		*c* 4,448	3,251			M. 282	F. 154			*c*		16,522	8,919	5,326	3,136	11,348	9,034
1871	18,501	17,911					6,220	4,711							16,851	9,445	5,333	3,231	11,540	9,432
1876	29,643	29,130					7,184	4,949							22,560	13,643	5,866	3,508	13,603	11,280
1881	43,562	42,674	5,858	4,213	1,876	1,273	296	186	189	136	380	194	41	23	22,608	14,782	6,070	3,859	14,842	13,453

CENSUS PERIOD.	EUROPE. France.		Germany.		Italy.		Austria.		Denmark.		Other Countries in Europe.		AMERICA. British America.		United States.		Other States in America.	
	Males.	Females.	Males.	Females.	Males.	Females.	Males.	Females.	Males.	Females.	Males.	Females.	Males.	Females.	Males.	Females.	Males.	Females.
1861	38	18	1,562	562	*	*	*	*	*	*	*	*	33	7	82	11	*	*
1864	85	17	3,085	1,310	*	*	*	*	*	*	*	*	93	21	135	26	*	*
1868	148	34	5,056	2,604	*	*	*	*	*	*	*	*	160	43	256	66	*	*
1871	156	32	5,401	2,916	84	4	46	10	418	136	626	126	379	109	161	54	45	11
1876	225	67	6,064	3,825	*	*	*	*	*	*	2,601	1081	265	89	320	74	121	36
1881	261	79	6,891	4,747	211	39	105	33	1,440	783	1,321	454	341	123	261	83	52	15

CENSUS PERIOD.	INDIA. Born of White Parents.		Natives.		ASIA, AFRICA, AND OTHER COUNTRIES. China.		Japan.		Other Countries in Asia.		Africa.		Polynesia.		Other Countries not previously named. *d* Including other British Dominions.		AT SEA. British Subject.		Foreign Subject.		COUNTRY NOT STATED.	
	Males.	Females.	Males.	Females.	Males.	Females.	Males.	Females.	Males.	Females.	Males.	Females.	Males.	Females.	Males.	Females.	Males.	Females.	Males.	Females.	Males.	Females.
1861	92	27	*	*	537	1	*	*	*	*	*	*	*	*	*d* 330	70	*	*	*	*	119	54
1864	191	58	*	*	628	...	*	*	*	*	*	*	*	*	*d* 709	116	*	*	*	*	308	178
1868	‖415	209	*	*	2,621	8	*	*	*	*	*	*	1,536	7	676	82	*	*	*	*	302	33
1871	M. 205	F. 69			M. 3,304	F. 1			*	*	68	33	2,255	81	7	...	*	*	*	*	167	25
1876	292	78			10,399	13			*	*	64	23	4,938	170	378	167	*	*	*	*	486	141
1881	223	92	60	4	$11,224	29	8	3	225	10	39	26	$6,000	396	195	55	271	44	269	48	428	119

---

* No returns.

† At these Census Enumerations tables referring to Ages were compiled by Quinquennial Periods, no return can therefore be given of persons between 20 and 21 years of age.

‡ For reasons stated in previous note these figures represent ages to under 20 years only; in like manner, in these years figures in the last column, headed "Total 21 years and upwards," will include persons 20 years and under 21.

¶ Including 5 Males and 9 Females, *Children* whose age was not stated.

§ At these Census Enumerations persons whose degree of Education was not stated were included with the un-educated.

‡‡ At this Census Enumeration in the table of Occupations, Domestic Servants were included with Farm Servants.

‖ Including other British Dominions.

$ Include persons born of white parents in China and Polynesia respectively. For numbers *vide* Table CXLIV.

POPULATION, GENERAL SUMMARIES.

◆

Table No. I.

SHOWING TOTAL POPULATION, NUMBERS, and by SEXES.

—	Persons.	Males.	Females.
Total Population enumerated	213,525	125,325	88,200

Table No. II.

SHOWING TOTAL NUMBERS of CHINESE and POLYNESIANS in the POPULATION, and by SEXES.

—	CHINESE.			POLYNESIANS.		
	Persons.	Males.	Females.	Persons.	Males.	Females.
Total Numbers enumerated ...	11,229	11,206	23	6,348	5,975	373

Table No. III.

SHOWING DWELLINGS and INHABITANTS, at the CENSUS ENUMERATIONS of 1876 and 1881.

DATE.	DWELLINGS.*			INHABITANTS.		
	Inhabited.	Uninhabited.	Building.	Persons.	Males.	Females.
1881—3 April	45,116	1,788	†14	213,525	125,325	88,200
1876—1 May	36,554	862	28	173,283	105,009	68,274
Increase in the Interval	8,562	926	...	40,242	20,316	19,926
Decrease in the Interval	...	...	14	...	...	...

* The definition of a "dwelling" by "*The Quinquennial Census Act of* 1875," is "any house, building, booth, tent, hut, or erection, in or under which any person usually sleeps; and every ship or vessel in any port or harbour of the Colony."

† The number of houses returned as in course of erection, but these figures do not bear any approximation to the actual number. The householders' schedules do not provide for a return of this kind.

Table No. IV.

SHOWING DWELLINGS and INHABITANTS in each of the CENSUS ENUMERATIONS of 1861, 1864, 1868, 1871, 1876, and 1881.

DATE.	DWELLINGS.			INHABITANTS.		
	Inhabited.	Uninhabited.	Building.	Persons.	Males.	Females.
1861—7 April	6,158	324	217	30,059	18,121	11,938
1864—1 January	12,134	‡678	678	61,467	37,425	24,042
1868—2 March	24,839	2,039	*	99,901	60,746	39,155
1871—1 September	26,931	1,378	25	120,104	71,767	48,337
1876—1 May	36,554	862	28	173,283	105,009	68,274
1881—3 April	45,116	1,788	†14	213,525	125,325	88,200

* No returns given. † See second note to previous table.

‡ In the Summary Table of the Census Report of 1871 there was an error of 20, which is here corrected.

Table No. V.

SHOWING INCREASE of DWELLINGS and INHABITANTS, 1861-1881; CENTESIMAL INCREASE of POPULATION; and AVERAGE NUMBER of INHABITANTS to a DWELLING.

Intervals between the Enumerations.	Increase of Inhabited Houses.	Increase of Population.	Centesimal Increase of Population.	Number of Inhabitants per Dwelling.	
1861 to 1864—2·73 years ...	5,976	31,408	104·48	1861...4·88	1861...5·06
1864 to 1868—4·17 " ...	12,705	38,434	62·53	1864...5·06	1868...4·02
1868 to 1871—3·50 " ...	2,092	20,203	20·22	1868...4·02	1871...4·46
1871 to 1876—4·66 " ...	9,623	53,179	44·28	1871...4·46	1876...4·74
1876 to 1881—4·92 " ...	8,562	40,242	23·22	1876...4·74	1881...4·73

Table No. VI.

SHOWING INCREASE in the POPULATION of QUEENSLAND by SEXES at each CENSUS ENUMERATION since the FIRST TAKEN AFTER SEPARATION from NEW SOUTH WALES, and TOTAL INCREASE 1861—1881.

—	POPULATION ENUMERATED.			INCREASE SINCE PREVIOUS ENUMERATION.		
	Persons.	Males.	Females.	Persons.	Males.	Females.
1861—7 April	30,059	18,121	11,938	...	...	...
1864—1 January	61,467	37,425	24,042	31,408	19,304	12,104
1868—2 March	99,901	60,746	39,155	38,434	23,321	15,113
1871—1 September	120,104	71,767	48,337	20,203	11,021	9,182
1876—1 May	173,283	105,009	68,274	53,179	33,242	19,937
1881—3 April	213,525	125,325	88,200	40,242	20,316	19,926
Increase since 7 April, 1861 ...	...	...	...	183,466	107,204	76,262

Table No. VII.

SHOWING CENTESIMAL RATE of INCREASE of the POPULATION of QUEENSLAND, by SEXES, at each CENSUS ENUMERATION since the first taken after SEPARATION from NEW SOUTH WALES; also TOTAL CENTESIMAL RATE of INCREASE, 1831-1881, and the PROPORTION FEMALES bear to each 100 MALES at each CENSUS ENUMERATION.

—	CENTESIMAL INCREASE SINCE PREVIOUS ENUMERATION.			Centesimal Proportion Females bear to Males.
	Persons.	Males,	Females.	
1861—7 April	...	...	...	65·88
1864—1 January	104·48	106 53	101·39	64·24
1868—2 March	62 53	62·31	62·86	64·45
1871—1 September	20 22	18·14	23·45	67·35
1876—1 May	44·28	46·32	41·21	65·01
1881—3 April	23·22	19·34	29·19	70·38
Increase since 7 April, 1861		610·35		

Table No. VIII.

SHOWING TOTALS of POPULATION of CENSUS DISTRICTS arranged in GROUPS, according to the CENSUS of 1881, 1876, 1871, 1868, 1864, and 1861 respectively.

No. of Group.	GROUPS OF CENSUS DISTRICTS, 1881.	PERSONS.						MALES.						FEMALES.						GROUPS OF CENSUS DISTRICTS, 1861.
		1881.	1876.	1871.	1868.	1864.	1861.	1881.	1876.	1871.	1868.	1864.	1861.	1881.	1876.	1871.	1868.	1864.	1861.	
	QUEENSLAND	213,525	173,283	120,104	99,901	61,467	30,059	125,325	105,009	71,767	60,746	37,425	18,121	88,200	68,274	48,337	39,155	24,042	11,938	QUEENSLAND.
1	Somerset ... Cook ... Palmer ... Woothakata ... Etheridge ... Cardwell ...	13,934	14,280	1,569	464	...	...	12,135	13,227	1,381	386	...	...	1,799	1,053	188	78	...	...	...
2	Aramac ... Blackall ... Marathon ... Diamentina ... Burke ...	6,271	2,510	1,176	986	157	...	5,055	2,224	1,031	881	152	...	1,216	286	145	105	5	...	...
3	Brisbane ... Oxley ... Logan ... Moreton East ... Caboolture (minus Subdivision 11) ... Fassifern (Sub-subdivision 4) ...	58,370	47,337	32,904	28,177	20,357	8,805	30,456	25,264	17,384	14,379	10,920	4,677	27,914	22,073	15,520	13,798	9,137	4,128	Brisbane.
4	Ipswich ... Moreton West ... Caboolture (Subdivision 11) ... Fassifern (minus Sub-subdivision 4) Stanley (minus Subdivision 3) ... Burnett (Sub-subdivision 1) ...	22,555	18,642	16,426	12,705	9,560	6,615	11,832	9,755	8,843	6,500	5,165	3,554	10,723	8,887	7,583	6,205	4,395	3,061	Ipswich.
5	Darling Downs North ... Darling Downs Central ... Darling Downs East ... Darling Downs West ... Drayton and Toowoomba ... Warwick ... Dalby ... Stanthorpe ...	31,450	28,190	21,036	17,108	11,173	7,144	16,905	15,848	12,051	9,756	7,005	4,472	14,545	12,342	8,985	7,352	4,168	2,672	Drayton. Warwick. Dalby. Callandoon. Condamine.
6	Stanley (Subdivision 3) ... Burnett (minus Sub-subdivision 1) ... Bundaberg (Subdivisions 8 and 9) ...	3,522	3,590	3,573	3,276	2,689	2,125	2,203	2,291	2,380	2,178	1,873	1,495	1,319	1,299	1,193	1,098	816	630	Gayndah. Nanango.
7	Taroom ... Leichhardt ... Springsure ... Peak Downs ... Clermont (Subdivisions 3, 4, 4A, 5, and 6) Westwood ... St. Lawrence ... Gladstone ... Rockhampton ...	22,810	20,458	17,048	16,874	10,193	2,840	12,942	12,173	10,941	11,455	7,261	2,168	9,868	8,285	6,107	5,419	2,937	672	Taroom. Gladstone. Rockhampton. Upper Leichhardt.
8	Bundaberg (minus subdivisions 8 and 9) Wide Bay ... Maryborough ... Tiaro ... Gympie ...	25,336	18,875	13,317	11,398	2,964	1,203	14,817	11,026	8,106	8,548	1,760	762	10,519	7,849	5,211	2,850	1,204	441	Maryborough.
9	Mackay ... Bowen ... Townsville ... Kennedy ... Clermont (Subdivisions 1, 2, and 7) ...	20,313	13,431	8,763	4,792	1,851	86	13,002	8,868	6,534	3,469	1,331	70	7,311	4,563	2,229	1,323	520	16	Kennedy.
10	Maranoa ... Balonne ... Cunnamulla ... Charleville ... Warrego ...	8,964	5,970	4,292	4,121	2,518	1,241	5,978	4,333	3,116	3,194	1,958	923	2,986	1,637	1,176	927	560	318	Maranoa.

Table No. IX.

SHOWING INCREASE OR DECREASE OF POPULATION OF CENSUS DISTRICTS, arranged in GROUPS, according to the CENSUS of 1881, 1876, 1871, 1868, and 1864 respectively.

No. of Group.	GROUPS OF CENSUS DISTRICTS IN 1881.	PERSONS.						MALES.								FEMALES.					GROUPS OF CENSUS DISTRICTS IN 1861.
		1876–1881.		1871–1876.	1868–1871.	1864–1868.	1861–1864.	1876–1881.		1871–1876.		1868–1871.		1864–1868.	1861–1864.	1876–1881.	1871–1876.	1868–1871.	1864–1868.	1861–1864.	
		Increase.	Decrease.	Increase.	Increase.	Increase.	Increase.	Increase.	Decrease.	Increase.	Decrease.	Increase.	Decrease.	Increase.	Increase.	Increase.	Increase.	Increase.	Increase.	Increase.	
	QUEENSLAND INCREASE EACH ENUMERATION ...	40,242	...	53,179	20,203	38,434	31,408	20,316	...	33,242	...	11.021	...	23,321	19,304	19,926	19,937	9,182	15,113	12,104	QUEENSLAND.
1	Somerset Cook Palmer Woothakata Etheridge Cardwell	...	346	12,711	1,105	464	...	...	1,092	11,846	...	995	...	386	...	746	865	110	78	...	
2	Aramac Blackall Marathon Diamentina Burke	3,761	...	1,334	190	829	157	2,831	...	1,193	...	150	...	729	152	930	141	40	100	5	
3	Brisbane Oxley Logan Moreton East Caboolture (minus Sub-division 11) Fassifern (Sub-subdivision 4)	11,033	...	14,433	4,727	7,820	11,552	5,192	...	7,880	...	3,005	...	3,459	6,243	5,841	6,553	1,722	4,361	5,309	Brisbane.
4	Ipswich Moreton West Caboolture (Subdivision 11) Fassifern (minus Sub-subdivision No. 4) Stanley (minus Subdivision 3) Burnett (Sub-subdivision 1)	3,913	...	2,216	3,721	3,145	2,945	2,077	...	912	...	2,343	...	1,335	1,611	1,836	1,304	1,378	1,810	1,334	Ipswich.
5	Darling Downs North Darling Downs Central Darling Downs East Darling Downs West Drayton and Toowoomba Warwick Dalby Stanthorpe	3,260	...	7,154	3,928	5,935	4,029	1,057	...	3,797	...	2,295	...	2,751	2,533	2,203	3,357	1,633	3,184	1,496	Drayton. Warwick. Dalby. Callandoon. Condamine.
6	Stanley (Subdivision 3) Burnett (minus Sub-subdivision 1) Bundaberg (Subdivisions 8 and 9)	...	68	17	297	587	564	...	88	...	89	202	...	305	378	20	106	95	282	186	Gayndah. Nanango.
7	Taroom Leichhardt Springsure Peak Downs Clermont (Subdivisions 3, 4, 4A, 5, and 6) Westwood St. Lawrence Gladstone Rockhampton	2,130	...	3,410	174	6,676	7,358	581	...	1,232	...	...	514	4,194	5,093	1,549	2,178	688	2,482	2,265	Taroom. Gladstone. Rockhampton. Upper Leichhardt.
8	Bundaberg (minus Subdivisions 8 and 9) Wide Bay Maryborough Tiaro Gympie	6,461	...	5,558	1,919	8,434	1,761	3,791	...	2,920	...	...	442	6,788	998	2,670	2,638	2,361	1,646	763	Maryborough.
9	Mackay Bowen Townsville Kennedy Clermont (Subdivisions 1, 2, and 7)	7,104	...	4,668	3,971	2,941	1,765	4,322	...	2,334	...	3,065	...	2,138	1,261	2,782	2,334	906	803	504	Kennedy.
10	Maranoa Balonne Cunnamulla Charleville Warrego	2,994	...	1,678	171	1,603	1,277	1,645	...	1,217	...	...	78	1,236	1,035	1,349	461	249	367	242	Maranoa.
	Gross Increase ...	40,656	414	53,179	20,203	38,434	31,408	21,496	1,180	33,331	89	11,871	850	23,321	19,304	19,926	19,937	9,182	15,113	12,104	
	Less Decrease ...	414	...	...	...	...	...	1,180	...	89	...	850	...	...	...	...	...	...	...	...	
	QUEENSLAND ...	40,242	...	53,179	20,203	38,434	31,408	20,316	...	33,242	...	11,021	..	23,321	19,304	19,926	19,937	9,182	15,113	12,104	

Table No. X.

SHOWING CENTESMIAL rate of INCREASE or DECREASE of POPULATION of CENSUS DISTRICTS (arranged in Groups) during the intervals between the CENSUS ENUMERATIONS of 1881, 1876, 1871, 1868, 1864, and 1861.

No. of Group.	GROUPS OF CENSUS DISTRICTS IN 1881.	PERSONS.					MALES.					FEMALES.					GROUPS OF CENSUS DISTRICTS IN 1861.
		1876 to 1881.	1871 to 1876.	1868 to 1871.	1864 to 1868.	1861 to 1864.	1876 to 1881.	1871 to 1876.	1868 to 1871.	1864 to 1868.	1861 to 1864.	1876 to 1881.	1871 to 1876.	1868 to 1871.	1864 to 1868.	1861 to 1864.	
		Increase.	Increase.	Increase.	Increase.	Increase.	Increase.	Increase.	Increase.	Increase.	Increase.	Increase.	Increase.	Increase.	Increase.	Increase.	
	QUEENSLAND CENTESIMAL INCREASE	23·22	44·28	20·22	62·53	104·48	19·34	46·32	18·14	62·31	106·53	29·19	41·24	23·45	62·86	101·39	
1	Somerset Cook Palmer Woothakata Etheridge Cardwell	*2·42	810·13	238·15	...	...	*8·26	857·78	257·77	...	...	70·85	460·11	141·03	...	...	
2	Aramac Blackall Marathon Diamentina Burke	149·84	113·44	19·27	528·03	...	127·29	115·71	17·03	479·61	...	325·18	97·24	38·10	2,000·00	...	
3	Brisbane Oxley Logan Moreton East Caboolture (minus Subdivision 11) Fassifern (Sub-subdivision 4)	23·31	43·86	16·78	38·41	131·20	20·55	45·33	20·90	31·68	133·48	26·46	42·22	12·48	46·21	128·61	Brisbane.
4	Ipswich Moreton West Caboolture (Subdivision 11) Fassifern (minus Sub-subdivision 4) Stanley (minus Subdivision 3) Burnett (Sub-subdivision 1)	20·99	13·49	29·29	32·89	44·52	21·29	10·31	36·05	25·85	45·33	20·66	17·20	22·21	41·18	43·58	Ipswich.
5	Darling Downs North Darling Downs Central Darliing Downs East Darling Downs West Drayton and Toowoomba Warwick Dalby Stanthorpe	11·56	34·01	22·96	53·12	56·40	6·67	31·51	23·52	39·27	56·64	17·85	37·36	22·21	76·39	55·99	Drayton. Warwick. Dalby, Callandoon. Condamine.
6	Stanley (Subdivision 3) Burnett (minus Sub-subdivision 1) Bundaberg (Subdivisions 8 and 9)	*1·89	00·47	9·07	21·83	26·54	*3·84	*3·74	9·27	16·28	25·28	1·54	8·88	8 65	34·56	29·52	Gayndah. Nanango.
7	Taroom Leichhardt Springsure Peak Downs Clermont (Sub-divisions 3, 4, 4A, 5, and 6 Westwood St. Lawrence Gladstone Rockhampton	10·30	20·00	1·03	65·46	259·09	4·70	12·26	*4·49	57·76	234·92	18·62	35·66	12·70	84·51	337·05	Taroom. Gladstone. Rockhampton. Upper Leichhardt.
8	Bundaberg (minus Subdivisions 8 and 9) Wide Bay Maryborough Tiaro Gympie	34·23	41·74	16·84	284·55	146·38	34·38	36·02	*5·17	385·68	130·97	34·02	50·62	82·84	136·71	173·02	Maryborough.
9	Mackay Bowen Townsville Kennedy Clermont (Subdivisions 1, 2, and 7)	53·78	53·27	82·87	158·89	2,052·32	47·47	35·72	88·35	160·63	1,801·43	61·43	104·71	68·48	154·42	3,150·00	Kennedy.
	Maranoa Balonne Cunnamulla Charleville Warrego	50·15	39·09	4·15	63·66	102·90	37·96	39·06	*2·44	63·13	112·13	82·39	39·20	26·86	65·54	76·10	Maranoa.

Decrease in Districts marked thus *.

Table No. XI.

SHOWING TOTALS of POPULATION in the several DIVISIONS of the COLONY, according to the CENSUS of 1876 and 1881 respectively; also the NUMERICAL INCREASE or DECREASE, as shown by GROUPS of CENSUS DISTRICTS.

CENSUS 1876.			CENSUS 1881.			Increase, 1881.	Decrease, 1881.
Districts.	Persons.		Districts.	Persons.			
NORTHERN DIVISION—							
Somerset	458		Somerset	673		215	
Palmer	9,215	13,548	Palmer	5,574	13,048	...	500
Cook	3,434		Cook, part of	3,390			
Etheridge	514		Woothakata	1,796			
Gilberton	67		Etheridge	1,042			
Burke	318		Burke	1,246			
Cardwell	592	9,998	Cook, part of	263	15,601	5,603	
Townsville	2,685		Cardwell	1,196			
Bowen	1,622		Townsville	5,140			
Kennedy North	4,651		Bowen	1,539			
Kennedy South	448		Kennedy	7,268			
			Clermont, part of	195			
Population, Northern Division, Census 1876	24,004		Population, Northern Division, Census 1881	29,322		5,818	500
CENTRAL DIVISION—							
Mackay	3,803		Mackay	5,787		1,984	
Marathon	873	2,192	Marathon	1,219	5,025	2,833	
Blackall	974		Aramac	1,500			
Tambo	345		Diamentina	654			
			Blackall	1,652			
St. Lawrence	1,451	18,713	St. Lawrence	799	21,191	2,478	
Peak Downs	1,082		Peak Downs	433			
Leichhardt	2,301		Clermont, part of	5,349			
Rockhampton	8,059		Westwood	4,589			
Clermont	2,784		Rockhampton	7,431			
Gladstone	1,432		Gladstone	1,632			
Westwood	1,604		Leichhardt	958			
Springsure	1,149		Springsure	1,438		289	
Population, Central Division, Census 1876	25,857		Population, Central Division, Census 1881	33,441		7,584	Nil.
SOUTHERN DIVISION—							
Charleville	1,036		Charleville	1,458		422	
Cunnamulla	355		Cunnamulla	656		301	
Balonne	1,697		Balonne	2,407		710	
Warrego	290		Warrego	514		224	
Bundaberg	2,187	12,236	Bundaberg	4,879	16,607	4,371	
Wide Bay	1,437		Wide Bay	1,802			
Maryborough	8,612		Maryborough	9,926			
Tiaro	1,492		Tiaro	2,126		634	
Gympie	5,367		Gympie	7,432		2,065	
Burnett	3,189		Burnett, part of	2,654		...	535
Stanley	1,150		Stanley	1,307	1,651	501	
			Caboolture, part of	312			
			Burnett, part of	32			
Caboolture	3,609		Caboolture, part of	4,433		824	
Moreton East	5,580		Moreton East	4,379	7,664	2,084	
			Caboolture, part of	2,012			
			Brisbane, part of	639			
			Oxley, part of	634			
Brisbane	26,953		Brisbane, part of	30,470	31,716	4,763	
			Oxley, part of	1,246			
Oxley	7,035		Oxley, part of	9,128	9,274	2,239	
			Moreton West, part of	25			
			Logan, part of	121			
Logan	4,160		Logan, part of	5,135	5,213	1,053	
			Fassifern, part of	78			
Moreton West	8,127	17,673	Moreton West, part of	10,024	21,013	3,340	
Ipswich	7,730		Ipswich	7,188			
Fassifern	1,816		Fassifern, part of	3,706			
			Oxley, part of	95			
Taroom	818		Taroom	565		...	253
Darling Downs North	2,163	27,242	Darling Downs North	3,910	30,513	3,271	
Dalby	2,277		Dalby	1,296			
Darling Downs Central	2,773		Darling Downs Central	5,301			
Drayton and Toowoomba	9,499		Drayton and Toowoomba	10,004			
Darling Downs East	3,436		Darling Downs East	4,337			
Stanthorpe	3,037		Stanthorpe	2,069			
Warwick	4,057		Warwick	3,596			
Darling Downs West	948		Darling Downs West	937		...	11
Maranoa	2,592		Maranoa	3,929		1,337	
Population, Southern Division, Census 1876	123,422		Population, Southern Division, Census 1881		150,762	28,139	799
Total Population, Census 1876	173,283		Total Population, Census 1881		213,525		Decrease, 1,299
			Increase		...	41,541	
			Less Decrease in certain Districts		...	1,299	
			Net Increase		...	40,242	

Table No. XII.

SHOWING POPULATION in each CENSUS DISTRICT, also PERCENTAGE of MALES and FEMALES to PERSONS ENUMERATED in each DISTRICT.

CENSUS DISTRICT.	PERSONS.	MALES.	FEMALES.	PERCENTAGE OF MALES AND FEMALES TO PERSONS.	
				Males.	Females.
Aramac	1,500	1,230	270	82·00	18·00
Balonne	2,407	1,604	803	66·64	33·36
Blackall	1,652	1,214	438	73·49	26·51
Bowen	1,539	845	694	54·91	45·09
Brisbane	31,109	15,296	15,813	49·17	50·83
Bundaberg	4,879	3,044	1,835	62·39	37·61
Burke	1,246	1,063	183	85·31	14·69
Burnett	2,686	1,664	1,022	61·95	38·05
Caboolture	6,757	3,656	3,101	54·11	45·89
Cardwell	1,196	939	257	78·64	21·36
Charleville	1,458	1,115	343	76·47	23·53
Clermont	5,544	3,643	1,901	65·71	34·29
Cook	3,653	2,698	955	73·86	26·14
Cunnamulla	656	509	147	77·59	22·41
Dalby	1,296	579	717	44·68	55·32
Darling Downs Central	5,301	3,015	2,286	56·88	43·12
Darling Downs East	4,337	2,518	1,819	58·06	41·94
Darling Downs North	3,910	2,226	1,684	56·93	43·07
Darling Downs West	937	627	310	66·92	33·08
Diamentina	654	523	131	79·97	20·03
Drayton and Toowoomba	10,004	4,995	5,009	49·93	50·07
Etheridge	1,042	934	108	89·64	10·36
Fassifern	3,784	2,017	1,767	53·30	46·70
Gladstone	1,632	911	721	55·82	44·18
Gympie	7,432	4,234	3,198	56·97	43·03
Ipswich	7,188	3,596	3,592	50·03	49·97
Kennedy	7,268	4,668	2,600	64·23	35·77
Leichhardt	958	545	413	56·89	43·11
Logan	5,256	3,020	2,236	57·46	42·54
Mackay	5,787	4,088	1,699	70·64	29·36
Maranoa	3,929	2,338	1,591	59·51	40·49
Marathon	1,219	1,025	194	84·09	15·91
Maryborough	9,926	5,619	4,307	56·61	43·39
Moreton East	4,379	2,918	1,461	66·64	33·36
Moreton West	10,049	5,311	4,738	52·85	47·15
Oxley	11,103	5,711	5,392	51·44	48·56
Palmer	5,574	5,473	101	98·19	1·81
Peak Downs	433	249	184	57·51	42·49
Rockhampton	7,431	3,663	3,768	49·29	50·71
Somerset	673	626	47	93·02	6·98
Springsure	1,438	900	538	62·59	37·41
Stanley	1,307	764	543	58·45	41·55
Stanthorpe	2,069	1,215	854	58·72	41·28
St. Lawrence	799	524	275	65·58	34·42
Taroom	565	373	192	66·02	33·98
Tiaro	2,126	1,319	807	62·04	37·96
Townsville	5,140	2,965	2,175	57·67	42·33
Warrego	514	412	102	80·16	19·84
Warwick	3,596	1,730	1,866	48·11	51·89
Westwood	4,589	2,570	2,019	56·00	44·00
Wide Bay	1,802	1,139	663	63·21	36·79
Woothakata	1,796	1,465	331	81·57	18·43
TOTALS	213,525	125,325	88,200	58·69	41·31

Population, 1876	173,283
Increase, 1881	40,242
Increase, per cent.	23·22

Table No. XIII.

SHOWING NUMBER of CHINESE, POLYNESIANS, PRISONERS, LUNATICS, and INMATES of CHARITABLE INSTITUTIONS, in each CENSUS DISTRICT, 1881.

CENSUS DISTRICT.	CHINESE.		POLYNESIANS.		PRISONERS.		LUNATICS.		INMATES OF CHARITABLE INSTITUTIONS.	
	Males.	Females.	Males.	Females.	Males.	Females.	Males.	Females.	Males.	Females.
Aramac	71	...	7	3	...	...	...	...	4	...
Balonne	58	...	4	...	6	...	...	...	4	...
Blackall	112	...	29	1	...	...	...	...	...	...
Bowen	13	...	34	5	...	...	...	...	1	...
Brisbane	115	2	36	4	37	10	...	...	142	138
Bundaberg	14	...	683	47	...	...	...	...	6	...
Burke	97	...	12	...	...	...	...	...	...	...
Burnett	71	...	20	...	...	...	...	...	1	2
Caboolture	29	...	48	1	...	...	...	...	117	122
Cardwell	27	...	247	11	...	...	...	...	...	...
Charleville	80	...	2	...	...	...	...	...	...	...
Clermont	311	...	48	2	...	...	...	...	9	2
Cook	1,249	10	90	3	2	1	...	...	18	1
Cunnamulla	24	...	...	...	...	...	...	...	...	...
Dalby	27	...	1	...	...	...	...	...	5	1
Darling Downs Central	21	...	1	...	1	...	...	...	...	...
Darling Downs East	55	...	6	...	...	...	...	...	...	...
Darling Downs North	20	...	4	...	...	...	...	...	...	...
Darling Downs West	38	1	2	...	...	...	...	...	...	...
Diamentina	35	...	7	...	...	...	...	...	...	...
Drayton and Toowoomba	39	...	6	...	7	39	...	...	23	3
Etheridge	362	...	2	...	...	...	...	...	5	...
Fassifern	1	...	4	...	...	...	...	...	...	...
Gladstone	12	...	36	...	...	...	...	...	...	...
Gympie	72	...	10	3	...	...	...	...	7	1
Ipswich	17	...	10	3	...	...	48	...	25	7
Kennedy	730	1	9	...	...	...	...	...	7	...
Leichhardt	24	...	2	1	...	...	...	...	...	...
Logan	1	...	429	25	...	...	...	...	...	...
Mackay	57	...	1,945	142	...	...	...	...	7	...
Maranoa	116	...	16	...	...	...	...	...	10	1
Marathon	128	...	9	3	1	...	...	...	...	...
Maryborough	58	...	959	43	2	...	...	...	14	1
Moreton East	518	...	158	5	239	...	...	...	232	34
Moreton West	9	...	8	3	...	...	...	...	...	...
Oxley	138	...	53	3	...	...	288	227	...	...
Palmer	5,133	3	...	...	...	...	...	...	...	...
Peak Downs	1	...	3	...	...	...	...	...	...	...
Rockhampton	77	2	20	3	29	3	...	...	74	64
Somerset	11	...	291	7	...	...	...	...	...	...
Springsure	80	...	36	3	...	...	...	...	2	1
Stanley	1	...	6	...	...	...	...	...	...	...
Stanthorpe	280	...	...	...	...	...	...	...	...	...
St. Lawrence	15	...	31	6	...	...	...	...	...	...
Taroom	7	...	4	...	...	...	...	...	...	...
Tiaro	...	...	209	21	...	...	...	...	...	...
Townsville	167	4	122	9	17	7	...	...	18	19
Warrego	22	...	3	...	2	...	...	...	...	...
Warwick	35	...	2	...	...	...	...	...	16	4
Westwood	48	...	56	...	...	...	...	...	...	...
Wide Bay	2	...	254	16	...	...	...	...	...	...
Woothakata	578	...	1	...	...	...	...	...	...	...
TOTAL	11,206	23	5,975	373	343	*60	336	227	747	401

* In Table of Occupations, Females, under the head of "Criminals, 69," are included 9 persons returned as Prostitutes.

Table No. XIV.

Showing Number of Minors and Adults (Males and Females) in each Census District.

CENSUS DISTRICTS.	UNDER 21 YEARS.		21 YEARS AND UPWARDS.		TOTAL.	
	Males.	Females.	Males.	Females.	Males.	Females.
Aramac	214	135	1,016	135	1,230	270
Balonne	494	487	1,110	316	1,604	803
Blackall	271	238	943	200	1,214	438
Bowen	400	417	445	277	845	694
Brisbane	8,047	8,552	7,249	7,261	15,296	15,813
Bundaberg	1,425	1,074	1,619	761	3,044	1,835
Burke	126	106	937	77	1,063	183
Burnett	712	596	952	426	1,664	1,022
Caboolture	2,012	1,878	1,644	1,223	3,656	3,101
Cardwell	141	139	798	118	939	257
Charleville	273	184	842	159	1,115	343
Clermont	1,116	1,103	2,527	798	3,643	1,901
Cook	550	495	2,148	460	2,698	955
Cunnamulla	116	83	393	64	509	147
Dalby	330	432	249	285	579	717
Darling Downs Central	1,517	1,411	1,498	875	3,015	2,286
Darling Downs East	1,248	1,121	1,270	698	2,518	1,819
Darling Downs North	1,054	1,046	1,172	638	2,226	1,684
Darling Downs West	226	179	401	131	627	310
Diamentina	90	75	433	56	523	131
Drayton and Toowoomba	2,930	2,956	2,065	2,053	4,995	5,009
Etheridge	93	50	841	58	934	108
Fassifern	1,111	1,056	906	711	2,017	1,767
Gladstone	443	438	468	283	911	721
Gympie	1,997	1,881	2,237	1.317	4,234	3,198
Ipswich	2,021	2,039	1,575	1,553	3,596	3,592
Kennedy	1,479	1,496	3,189	1,104	4,668	2,600
Leichhardt	253	247	292	166	545	413
Logan	1,534	1,325	1,486	911	3,020	2,236
Mackay	1,489	922	2,599	777	4,088	1,699
Maranoa	965	928	1,373	663	2,338	1,591
Marathon	165	94	860	100	1,025	194
Maryborough	2,764	2,458	2,855	1,849	5,619	4,307
Moreton East	986	844	1,932	617	2,918	1,461
Moreton West	3,044	2,932	2,267	1,806	5,311	4,738
Oxley	2,999	3,000	2,712	2,392	5,711	5,392
Palmer	227	41	5,246	60	5,473	101
Peak Downs	128	105	121	79	249	184
Rockhampton	1,977	2,213	1,686	1,555	3,663	3,768
Somerset	106	25	520	22	626	47
Springsure	321	332	579	206	900	538
Stanley	402	333	362	210	764	543
Stanthorpe	513	538	702	316	1,215	854
St. Lawrence	184	167	340	108	524	275
Taroom	144	119	229	73	373	192
Tiaro	536	468	783	339	1,319	807
Townsville	1,146	1,243	1,819	932	2,965	2,175
Warrego	73	57	339	45	412	102
Warwick	972	1,130	758	736	1,730	1,866
Westwood	1,348	1,201	1,222	818	2,570	2,019
Wide Bay	442	388	697	275	1,139	663
Woothakata	186	165	1,279	166	1,465	331
TOTAL	53,340	50,942	71,985	37,258	125,325	88,200

Table No. XV.

Showing the Number of Chinese, Polynesians, Prisoners, Lunatics, and Inmates of Charitable Institutions, by the Census Enumerations of 1876 and 1881.

YEAR.	CHINESE.			POLYNESIANS.			PRISONERS.			LUNATICS.			INMATES OF CHARITABLE INSTITUTIONS.		
	Persons.	Males.	Females.	Persons.	Males.	Females.	Persons.	Males.	Females.	Persons.	Males.	Females.	Persons.	Males.	Females.
1881	11,229	11,206	23	6,348	5,975	373	403	343	60	563	336	227	1,148	747	401
1876	10,412	10,399	13	5,108	4,938	170	363	317	46	357	228	129	947	635	312
INCREASE	817	807	10	1,240	1,037	203	40	26	14	206	108	98	201	112	89

Table No. XVI.

SHOWING the POPULATION in ELECTORAL DISTRICTS, by SEXES; the NUMBER of MINORS and ADULTS comprising the total MALE POPULATION; the NUMBER of CHINESE, POLYNESIANS, PRISONERS, LUNATICS, and INMATES of DUNWICH BENEVOLENT INSTITUTION, MALES (Minors and Adults) and FEMALES; also, the ADULT MALE POPULATION exclusive of Adult Chinese, Polynesians, Prisoners, Lunatics, and Inmates of Dunwich Benevolent Institution, included in the POPULATION of each ELECTORAL DISTRICT.

ELECTORAL DISTRICT.	POPULATION.			MALES ONLY.		CHINESE.				POLYNESIANS.				PRISONERS.				LUNATICS.				INMATES OF DUNWICH BENEVOLENT INSTITUTION.				Adult Males, exclusive of Adult Chinese, Polynesians, Prisoners, Lunatics, and Inmates of Dunwich Benevolent Institution.
						Males.				Males.				Males, exclusive of Chinese and Polynesians.				Males, exclusive of Chinese and Polynesians.				Males, exclusive of Chinese and Polynesians.				
	Males.	Females.	Persons.	Minors.	Adults.	Minors.	Adults.	Total.	Females.	Minors.	Adults.	Total.	Females.	Minors.	Adults.	Total.	Females.	Minors.	Adults.	Total.	Females.	Minors.	Adults.	Total.	Females.	
Aubigny	2,063	1,786	3,819	1,162	901	...	10	10	...	...	...	...	...	...	...	...	...	...	...	...	...	...	...	...	...	891
Balonne	2,138	1,025	3,163	670	1,468	...	95	95	1	2	4	6	...	...	6	6	...	...	...	...	...	...	...	...	...	1,363
Blackall	2,526	1,983	4,509	1,295	1,231	2	72	74	...	14	43	57	1	...	...	...	...	...	...	...	...	...	...	...	...	1,116
Bowen	1,230	812	2,042	478	752	7	77	84	...	6	34	40	5	...	...	...	...	...	...	...	...	...	...	...	...	641
Bulimba	3,563	1,980	5,543	1,327	2,236	1	523	524	...	59	108	167	6	59	158	217	...	...	...	...	...	3	227	230	34	1,220
Bundanba	2,072	1,800	3,872	1,158	914	2	7	9	...	1	4	5	...	...	...	...	...	...	...	...	...	...	...	...	...	903
Burnett	1,138	671	1,809	475	663	...	53	53	...	...	9	9	...	...	...	...	...	...	...	...	...	...	...	...	...	601
Burke	1,997	291	2,288	219	1,778	14	445	459	...	3	11	14	...	...	...	...	...	...	...	...	...	...	...	...	...	1,322
Carnarvon	1,644	1,101	2,745	717	927	14	281	295	...	1	2	3	...	...	...	...	...	...	...	...	...	...	...	...	...	644
Clermont	1,323	826	2,149	475	848	1	150	151	...	...	2	2	1	...	...	...	...	...	...	...	...	...	...	...	...	696
Cook	9,395	1,365	10,760	949	8,446	231	6,659	6,890	13	1	25	26	...	...	2	2	1	...	...	...	...	...	...	...	...	1,760
Dalby	1,349	1,346	2,695	730	619	1	34	35	...	1	1	2	...	...	...	...	...	...	...	...	...	...	...	...	...	584
Darling Downs	4,416	3,306	7,722	2,211	2,205	1	50	51	...	1	3	4	...	...	1	1	...	...	...	...	...	...	...	...	...	2,151
Drayton and Toowoomba	3,781	3,953	7,734	2,206	1,575	1	38	39	...	...	6	6	...	...	6	6	39	...	...	...	...	...	...	...	...	1,525
Enoggera	5,410	5,332	10,742	2,929	2,481	3	152	155	...	6	23	29	2	...	...	...	3	...	...	...	...	...	...	...	...	2,306
Fassifern	1,881	1,655	3,536	1,011	870	...	...	...	...	11	14	25	...	...	...	...	...	...	...	...	...	...	...	...	...	856
Fortitude Valley	4,488	5,008	9,496	2,488	2,000	...	18	18	...	...	3	3	1	...	...	...	...	...	...	...	...	...	...	...	...	1,979
Gregory	756	102	858	91	665	2	66	68	...	...	2	2	1	...	1	1	...	...	...	...	...	...	...	...	...	596
Gympie	2,477	2,087	4,564	1,260	1,217	...	35	35	...	...	...	...	...	...	...	...	...	...	...	...	...	...	...	...	...	1,182
Ipswich	3,596	3,592	7,188	2,021	1,575	1	16	17	...	6	4	10	3	...	...	...	...	1	40	41	...	...	...	...	...	1,515
Kennedy	4,454	2,565	7,019	1,446	3,008	33	633	666	1	5	11	16	1	...	...	...	...	...	...	...	...	...	...	...	...	2,364
Leichhardt	3,454	2,065	5,519	1,274	2,180	3	186	189	...	7	46	53	4	...	...	...	...	...	...	...	...	...	...	...	...	1,948
Logan	2,403	1,691	4,094	1,207	1,196	...	1	1	...	131	277	408	25	...	...	...	...	...	...	...	...	...	...	...	...	918
Mackay	4,088	1,699	5,787	1,489	2,599	5	52	57	...	596	1,349	1,945	142	...	...	...	...	...	...	...	...	...	...	...	...	1,198
Maranoa	2,431	1,679	4,110	1,015	1,416	4	113	117	...	2	14	16	...	...	...	...	...	...	...	...	...	...	...	...	...	1,289
Maryborough	4,941	4,097	9,038	2,537	2,404	3	56	59	...	147	400	547	29	...	2	2	...	...	...	...	...	...	...	...	...	1,946
Mitchell	3,523	991	4,514	698	2,825	3	330	333	...	7	49	56	6	...	...	...	...	...	...	...	...	...	...	...	...	2,446
Moreton	2,044	1,638	3,682	1,111	933	...	...	...	...	1	40	41	...	...	...	...	...	...	...	...	...	...	...	...	...	893
Mulgrave	3,545	2,179	5,724	1,656	1,889	3	24	27	...	352	342	694	47	...	...	...	...	...	...	...	...	...	...	...	...	1,523
Normanby	897	373	1,270	254	643	3	27	30	...	12	47	69	7	...	...	...	...	...	...	...	...	...	...	...	...	569
North Brisbane	5,070	4,906	9,976	2,382	2,688	4	56	60	2	3	12	15	2	8	26	34	7	...	...	...	...	...	...	...	...	2,594
Northern Downs	1,039	667	1,706	423	616	...	12	12	...	1	2	3	...	...	...	...	...	...	...	...	...	...	...	...	...	602
Oxley	1,814	1,582	3,396	878	936	...	24	24	...	6	10	16	...	...	...	...	...	6	259	265	227	...	...	...	...	643
Port Curtis	1,104	865	1,969	533	571	1	17	18	...	11	25	36	...	...	...	...	...	...	...	...	...	...	...	...	...	529
Rockhampton	3,638	3,756	7,394	1,985	1,653	1	50	51	2	2	17	19	2	...	26	26	3	...	...	...	...	...	...	...	...	1,560
Rosewood	1,745	1,598	3,343	1,011	734	...	1	1	...	...	...	...	...	...	...	...	...	...	...	...	...	...	...	...	...	733
South Brisbane	4,949	5,137	10,086	2,792	2,157	...	19	19	...	3	11	14	1	...	...	...	...	...	...	...	...	...	...	...	...	2,127
Stanley	3,283	2,733	6,016	1,849	1,434	...	6	6	...	11	8	19	4	...	...	...	...	...	...	...	...	...	...	...	...	1,420
Townsville	4,104	2,436	6,540	1,293	2,811	13	251	264	4	73	352	425	22	2	11	13	7	...	...	...	...	...	...	...	...	2,197
Warrego	2,055	610	2,665	474	1,581	3	123	126	...	4	1	5	...	1	1	2	...	...	...	...	...	...	...	...	...	1,456
Warwick	1,982	2,074	4,056	1,113	869	1	34	35	...	...	2	2	...	...	...	...	...	...	...	...	...	...	...	...	...	833
Wide Bay	4,893	2,791	7,684	1,942	2,951	...	38	38	...	122	763	885	54	...	...	...	...	...	...	...	...	...	...	...	...	2,150
	124,699	88,153	212,852	53,234	71,465	361	10,834	11,195	23	1,608	4,076	5,684	366	70	240	310	60	7	299	306	227	3	227	230	34	55,789
Somerset Census District not represented	626	47	673	106	520	3	8	11	...	46	245	291	7	...	...	...	...	...	...	...	...	...	...	...	...	267
	125,325	88,200	213,525	53,340	71,985	364	10,842	11,206	23	1,654	4,321	5,975	373	70	240	*310	60	7	299	†306	227	3	227	‡230	34	56,056

* This is exclusive of 24 Chinese and 9 Polynesians who have been already deducted from the Male Population, and included in the preceding columns amongst the general return of Chinese and Polynesians.

† This is also exclusive of 29 Chinese Lunatics, and one (1) Polynesian Lunatic already deducted, as explained in the foregoing foot-note.

‡ This is also exclusive of 2 Chinese Inmates of Dunwich Benevolent Institution, deducted as previously explained.

Table No. XVII.

Showing Population of Electoral Districts, as formed from Census Districts or portions of Census Districts.

Electoral District.	Portions of Census Districts contained in Electoral District.	Males.	Females.	Persons.	Totals.		
					Males.	Females.	Persons.
Aubigny	Darling Downs North—Subdivision No. 1 Ditto Sub-Subdivision 1 of No. 1 Ditto Sub-Subdivision 2 of No. 1	566	487	1,053			
	Darling Downs Central—Part of Subdivision No. 3	287	245	532			
	Drayton and Toowoomba—Part of Subdivision No. 4	4	4	8			
	Ditto Part of Subdivision No. 5	85	51	136			
	Ditto Part of Subdivision No. 6	169	177	346			
	Ditto Subdivision No. 7	307	282	589			
	Ditto Subdivision No. 8	437	378	815			
	Ditto Sub-Subdivision No. 1 of Subdivision No. 9	19	19	38			
	Ditto Subdivision No. 9	189	143	332	2,063	1,786	3,849
Balonne	Darling Downs West—Subdivision No. 1	71	24	95			
	Ditto Subdivision No. 2	42	21	63			
	Ditto Subdivision No. 3	254	176	430			
	Ditto Subdivision No. 4	260	89	349			
	Balonne—Part of Subdivision No. 2	132	47	179			
	Ditto Subdivision No. 1	257	181	438			
	Ditto Subdivision No. 3	303	101	404			
	Ditto Subdivision No. 4	819	386	1,205	2,138	1,025	3,163
Blackall	Rockhampton—Subdivision No. 3	189	179	368			
	Ditto Subdivision No. 4	257	247	504			
	Westwood—Part of Sub-Subdivision 1 of No. 1	40	26	66			
	Ditto Subdivision No. 1	418	316	734			
	Ditto Subdivision No. 2	70	31	101			
	Ditto Part of Subdivision No. 3	291	211	502			
	Ditto Subdivision No. 4	479	384	863			
	Ditto Part of Subdivision No. 5	120	76	196			
	Ditto Subdivision No. 6	183	165	348			
	Ditto Subdivision No. 7	219	181	400			
	Ditto Part of Subdivision No. 8	260	167	427	2,526	1,983	4,509
Bowen	Clermont—Sub-Subdivision 1 of No. 1	55	43	98			
	Ditto Sub-Subdivision 1 of No. 2	75	22	97			
	Kennedy—Subdivision No 1	255	53	308			
	Bowen—Subdivision No. 1	31	12	43			
	Ditto Subdivision No. 2	69	25	94			
	Ditto Subdivision No. 3	371	423	794			
	Ditto Subdivision No. 4	179	124	303			
	Ditto Subdivision No. 5	94	54	148			
	Ditto Subdivision No. 6	101	56	157	1,230	812	2,042
Bulimba	Moreton East—Subdivision No. 1	476	413	889			
	Ditto Subdivision No. 2	477	320	797			
	Ditto Subdivision No. 3	245	204	449			
	Ditto Subdivision No. 4	487	362	849			
	Ditto Subdivision No. 5	959	107	1,066			
	Ditto Subdivision No. 6	274	55	329			
	Oxley—Part of Subdivision No. 7	15	11	26			
	Ditto Subdivision No. 9	217	178	395			
	Ditto Subdivision No. 10	338	288	626			
	Ditto Part of Subdivision No. 11	56	36	92			
	Moreton West—Sub-Subdivision 1 of No. 7	19	6	25	3,563	1,980	5,543
Bundanba	Moreton West—Subdivision No. 1	404	375	779			
	Ditto Subdivision No. 2	241	250	491			
	Ditto Part of Subdivision No. 3	16	22	38			
	Ditto Subdivision No. 7	797	687	1,484			
	Ditto Subdivision No. 8	199	140	339			
	Fassifern – Part of Subdivision No. 3	343	258	601			
	Oxley—Sub-Subdivision 1 of No. 5	50	45	95			
	Ditto Part of Subdivision No. 5	22	23	45	2,072	1,800	3,872
Burnett	Burnett—Subdivision No. 1	189	71	260			
	Ditto Subdivision No. 2	116	102	218			
	Ditto Subdivision No. 3	16	10	26			
	Ditto Subdivision No. 4	268	83	351			
	Ditto Part of Subdivision No. 5	88	52	140			
	Ditto Subdivision No. 6	303	302	605			
	Ditto Part of Subdivision No. 7	158	51	209	1,138	671	1,809
	Carried forward	...	...	...	14,730	10,057	24,787

TABLE No. XVII.—continued.

SHOWING POPULATION of ELECTORAL DISTRICTS, as formed from CENSUS DISTRICTS or portions of CENSUS DISTRICTS—*continued.*

ELECTORAL DISTRICT.	PORTIONS OF CENSUS DISTRICTS CONTAINED IN ELECTORAL DISTRICT.	MALES.	FEMALES.	PERSONS.	TOTALS.		
					Males.	Females.	Persons.
	Brought forward	...	...	...	14,730	10,057	24,787
Burke	Burke—Subdivision No. 1	19	3	22			
	Ditto Subdivision No. 2	4	...	4			
	Ditto Subdivision No. 3	90	6	96			
	Ditto Subdivision No. 4	465	89	554			
	Ditto Subdivision No. 5	485	85	570			
	Etheridge—Subdivision No. 1	349	14	363			
	Ditto Subdivision No. 2	123	21	144			
	Ditto Subdivision No. 3	287	24	311			
	Ditto Subdivision No. 4	175	49	224			
	Woothakata—Part of Subdivision No. 1	No	Population		1,997	291	2,288
Carnarvon ...	Darling Downs East—Subdivision No. 4	45	32	77			
	Ditto Subdivision No. 5	54	46	100			
	Ditto Subdivision No. 6	147	70	217			
	Ditto Subdivision No. 7	183	99	282			
	Stanthorpe—Subdivision No. 1...	491	447	938			
	Ditto Subdivision No. 2...	724	407	1,131	1,644	1,101	2,745
Clermont ...	Clermont—Part of Subdivision No. 3	164	70	234			
	Ditto Part of Subdivision No. 4	274	88	362			
	Ditto Subdivision No. 5	401	314	715			
	Ditto Subdivision No. 6	484	354	838	1,323	826	2,149
Cook	Woothakata—Part of Subdivision No. 1	12	...	12			
	Ditto Subdivision No. 2	77	20	97			
	Ditto Subdivision No. 3 A1	17	3	20			
	Ditto Subdivision No. 3 A2	425	...	425			
	Ditto Subdivision No. 3 B	664	261	925			
	Ditto Subdivision No. 3 C	270	47	317			
	Cook—Subdivision No. 2	67	11	78			
	Ditto Subdivision No. 3	243	120	363			
	Ditto Subdivision No. 4	316	194	510			
	Ditto Subdivision No. 5	96	21	117			
	Ditto Subdivision No. 6	1,085	508	1,593			
	Ditto Subdivision No. 7	348	64	412			
	Ditto Subdivision No. 8	77	1	78			
	Ditto—Part of Subdivision No. 9	225	14	239			
	Palmer—Part of Subdivision No. 1	12	...	12			
	Diito Subdivision No. 2	1,128	4	1,132			
	Ditto Subdivision No. 3	1,019	85	1,104			
	Ditto Subdivision No. 4	378	3	381			
	Ditto Subdivision No. 5	541	...	541			
	Ditto Subdivision No. 6	538	2	540			
	Ditto Subdivision No. 7	1,129	4	1,133			
	Ditto Subdivision No. 8	728	3	731	9,395	1,365	10,760
Dalby	Darling Downs Central—Subdivision 1 of No. 1 ...	149	99	248			
	Darling Downs North—Subdivision No. 2	245	181	426			
	Ditto Subdivision No. 3	238	229	467			
	Ditto Subdivision No. 4 ...	138	120	258			
	Ditto Subdivision 1 of No. 4						
	Ditto Part of Subdivision No. 5 ...	No	population				
	Dalby—Subdivision No. 1	337	418	755			
	Ditto Subdivision No. 2	242	299	541	1,349	1,346	2,695
Darling Downs	Darling Downs Central—Sub-Subdivision No. 1 ...	263	187	450			
	Ditto Subdivision No. 2	108	55	163			
	Ditto Part of Subdivision No. 3 ...	507	388	895			
	Ditto Sub-Subdivision No. 4 ...	269	221	490			
	Ditto Subdivision No. 5	622	483	1,105			
	Ditto Subdivision No. 6	141	119	260			
	Ditto Subdivision No. 7	116	64	180			
	Ditto Subdivision No. 8	59	48	107			
	Ditto Subdivision No. 9	146	96	242			
	Ditto Subdivision No. 10	348	281	629			
	Darling Downs East—Subdivision No. 1	109	105	214			
	Ditto Subdivision No. 2	219	80	299			
	Ditto Subdivision No. 3	319	263	582			
	Ditto Subdivision No. 8	638	487	1,125			
	Ditto Subdivision No. 9	254	195	449			
	Ditto Subdivision No. 10	298	234	532	4,416	3,306	7,722
Drayton and Toowoomba	Drayton and Toowoomba—Subdivision No. 1 ...	878	932	1,810			
	Ditto Subdivision No. 2 ...	1,650	1,747	3,397			
	Ditto Subdivision No. 3 ...	472	507	979			
	Ditto Part of Subdivision No. 4	335	354	689			
	Ditto Part of Subdivision No. 6	446	413	859	3,781	3,953	7,734
	Carried forward				38,635	22,245	60,880

Table No. XVII.—continued.

SHOWING POPULATION OF ELECTORAL DISTRICTS, as formed from CENSUS DISTRICTS or portions of CENSUS DISTRICTS—*continued*.

ELECTORAL DISTRICT.	PORTIONS OF CENSUS DISTRICTS CONTAINED IN ELECTORAL DISTRICT.	MALES.	FEMALES.	PERSONS.	TOTALS.		
					Males.	Females.	Persons.
	Brought forward	...	...	...	38,635	22,245	60,880
Enoggera ...	Oxley—Subdivision No 1	353	323	676			
	Ditto Sub-Subdivision 1 of No. 1	136	125	261			
	Ditto Sub-Subdivision 2 of No. 1	314	320	634			
	Ditto Subdivision No. 2	1,074	1,071	2,145			
	Ditto Sub-Subdivision 1 of No. 2	469	484	953			
	Ditto Subdivision No. 3	251	233	484			
	Ditto Subdivision No. 4	584	659	1,243			
	Ditto Sub-Subdivision 1 of No. 4	18	14	32			
	Caboolture—Subdivision No. 1	1,024	988	2,012			
	Ditto Part of Subdivision No. 2	398	353	751			
	Brisbane—Subdivision No. 16	141	98	239			
	Ditto Subdivision No. 17	629	652	1,281			
	Sub-Subdivision 1 of No. 17...	19	12	31	5,410	5,332	10,742
Fassifern ...	Logan—Part of Subdivision No. 6	148	125	273			
	Ditto Subdivision No. 7	195	172	367			
	Ditto Subdivision No. 8	130	107	237			
	Ditto Sub-Subdivision 1 of No. 8						
	Ditto Part of Subdivision of No. 9...	144	141	285			
	Oxley—Part of Subdivision of No. 11	No population					
	Fassifern—Subdivision No. 1	380	331	711			
	Ditto Subdivision No. 2	77	52	129			
	Ditto Part of Subdivision No. 3...	450	427	877			
	Ditto Subdivision No. 4	312	267	579			
	Ditto Sub-Subdivision 1 of No. 4	45	33	78	1,881	1,655	3,536
Fortitude Valley	Brisbane—Subdivision No. 1	467	520	987			
	Ditto Part of Subdivision No. 2	582	664	1,246			
	Ditto Part of Subdivision No. 3	643	731	1,374			
	Ditto Subdivision No. 5	848	932	1,780			
	Ditto Subdivision No. 6	1,169	1,226	2,395			
	Ditto Subdivision No. 7	411	562	973			
	Ditto Subdivision No. 18	368	373	741	4,488	5,008	9,496
Gregory ...	Marathon—Subdivision No. 2	466	53	519			
	Ditto Subdivision No. 3	88	8	96			
	Diamentina—Subdivision No. 1	28	...	28			
	Ditto Subdivision No. 2A	58	5	63			
	Ditto Subdivision No. 2B	33	3	36			
	Ditto Part of Subdivision No. 3A	48	21	69			
	Ditto Part of Subdivision No. 3B	35	12	47			
	Warrego—Part of Subdivision No. 1	No Population			756	102	858
Gympie ...	Gympie—Subdivision No. 7	1,539	1,270	2,809			
	Ditto Subdivision No. 8	938	817	1,755	2,477	2,087	4,564
Ipswich	Ipswich—Subdivision No. 1	894	991	1,885			
	Ditto Subdivision No. 2	1,230	1,254	2,484			
	Ditto Subdivision No. 3	642	688	1,330			
	Ditto Subdivision No. 4	433	380	813			
	Ditto Subdivision No. 5	136	73	209			
	Ditto Subdivision No. 6	261	206	467	3,596	3,592	7,188
Kennedy ...	Cardwell—Subdivision No. 1	41	18	59			
	Kennedy—Subdivision No. 2	232	34	266			
	Ditto Subdivision No. 3	1,539	835	2,374			
	Ditto Subdivision No. 4	578	330	908			
	Ditto Subdivision No. 4A	938	783	1,721			
	Ditto Subdivision No. 5	193	60	253			
	Ditto Subdivision No. 6	41	11	52			
	Ditto Subdivision No. 7	128	60	188			
	Ditto Subdivision No. 8	764	434	1,198	4,454	2,565	7,019
Leichhardt ...	Clermont—Part of Subdivision No. 4	1,120	636	1,756			
	Ditto Subdivision No. 4A...	459	230	689			
	Springsure—Subdivision No. 1	238	219	457			
	Ditto Subdivision No. 2	154	49	203			
	Ditto Subdivision No. 2A	196	100	296			
	Ditto Subdivision No. 3	155	59	214			
	Ditto Subdivision No. 3A	157	111	268			
	Peak Downs—Subdivision No. 1	198	160	358			
	Leichhardt—Subdivision No. 1	151	126	277			
	Ditto Subdivision No. 2	253	183	436			
	Taroom—Subdivision No. 1	76	81	157			
	Ditto Subdivision No. 2	97	31	128			
	Ditto Subdivision No. 3	76	34	110			
	Ditto Subdivision No. 4	124	46	170	3,454	2,065	5,519
	Carried forward	...	...	...	65,151	44,651	109,802

Table No. XVII.—continued.

SHOWING POPULATION of ELECTORAL DISTRICTS, as formed from CENSUS DISTRICTS or portions of CENSUS DISTRICTS—*continued.*

ELECTORAL DISTRICT.	PORTIONS OF CENSUS DISTRICTS CONTAINED IN ELECTORAL DISTRICT.	MALES.	FEMALES.	PERSONS.	TOTALS.		
					Males.	Females.	Persons.
	Brought forward	...	...	...	65,151	44,651	109,802
Logan	Logan—Subdivision No. 1	618	397	1,015			
	Ditto Subdivision No. 2	439	259	698			
	Ditto Subdivision No. 3	597	484	1,081			
	Ditto Subdivision No. 4	315	198	513			
	Ditto Subdivision No. 5	333	267	600			
	Ditto Part of Subdivision No. 6	13	16	29			
	Ditto Part of Subdivision No. 9	88	70	158	2,403	1,691	4,094
Mackay	Mackay—Subdivision No. 1A	624	193	817			
	Ditto Subdivision No. 1B	944	229	1,173			
	Ditto Subdivision No. 2	1,380	342	1,722			
	Ditto Subdivision No. 3	1,140	935	2,075	4,088	1,699	5,787
Maranoa	Balonne—Sub-Subdivision 1 of No. 1	74	70	144			
	Ditto Sub-Subdivision 2 of No. 1	7	7	14			
	Maranoa—Subdivision No 1	994	814	1,838			
	Ditto Subdivision No. 2	378	224	602			
	Ditto Subdivision No. 3	383	268	651			
	Ditto Subdivision No. 4	341	108	449			
	Ditto Subdivision No. 5	242	147	389			
	Balonne—Part of Subdivision No. 2	12	11	23			
	Charleville—Part of Subdivision No. 2	No Population			2,431	1,679	4,110
Maryborough	Maryborough—Part of Subdivision No. 1	178	142	320			
	Ditto Sub-Subdivision 1 of No. 1	No Population					
	Ditto Part of Subdivision No. 2	777	291	1,068			
	Ditto Subdivision No. 4	975	829	1,804			
	Ditto Subdivision No. 5	1,342	1,283	2,625			
	Ditto Subdivision No. 6	1,361	1,293	2,654			
	Wide Bay—Part of Subdivision No. 1	308	259	567	4,941	4,097	9,038
Mitchell	Clermont—Subdivision No. 1	54	27	81			
	Ditto Subdivision No. 2	37	7	44			
	Ditto Subdivision No. 7	215	44	259			
	Aramac—Subdivision No. 1	200	34	234			
	Ditto Subdivision No. 2	304	40	344			
	Ditto Subdivision No. 3	237	44	281			
	Ditto Sub-Subdivision 1 of No. 3	No Population					
	Ditto Subdivision No. 4	206	37	243			
	Ditto Subdivision No. 5	283	115	398			
	Blackall—Subdivision No. 1	314	147	461			
	Ditto Subdivision No. 2	285	47	332			
	Ditto Subdivision No 3	261	29	290			
	Ditto Subdivision No. 4	354	215	569			
	Marathon—Subdivision No. 1	471	133	604			
	Diamentina—Part of Subdivision No. 3A	130	21	151			
	Ditto Part of Subdivision No. 3B	172	51	223	3,523	991	4,514
Moreton	Caboolture—Part of Subdivision No. 2	146	129	275			
	Ditto Subdivision No. 3	265	290	555			
	Ditto Subdivision No. 4	329	257	586			
	Ditto Subdivision No. 5	218	158	376			
	Ditto Subdivision No. 6	302	270	572			
	Ditto Subdivision No. 7	121	93	214			
	Ditto Subdivision No. 8	232	152	384			
	Ditto Subdivision No. 9	200	148	348			
	Ditto Subdivision No. 10	231	141	372	2,044	1,638	3,682
Mulgrave	Burnett—Part of Subdivision No. 5	38	29	67			
	Ditto Part of Subdivision No. 7	67	25	92			
	Ditto Subdivision No. 8	49	41	90			
	Ditto Subdivision No. 9	308	229	537			
	Ditto Subdivision No. 10	39	20	59			
	Ditto Sub-Subdivision 1 of No. 10	No Population					
	Bundaberg—Subdivision No. 1	610	582	1,192			
	Ditto Subdivision No. 2	506	233	739			
	Ditto Subdivision No. 3	307	176	483			
	Ditto Subdivision No. 4	251	70	321			
	Ditto Subdivision No. 5	290	153	443			
	Ditto Subdivision No. 6	144	89	233			
	Ditto Subdivision No. 6A	76	38	114			
	Ditto Subdivision No. 6B	289	194	483			
	Ditto Subdivision No. 7	33	9	42			
	Ditto Subdivision No. 8	174	79	253			
	Ditto Subdivision No. 9	364	212	576	3,545	2,179	5,724
	Carried forward	...	...	...	88,126	58,625	146,751

Table No. XVII.—continued.

SHOWING POPULATION of ELECTORAL DISTRICTS, as formed from CENSUS DISTRICTS or portions of CENSUS DISTRICTS—*continued.*

ELECTORAL DISTRICT.	PORTIONS OF CENSUS DISTRICT CONTAINED IN ELECTORAL DISTRICT.	MALES.	FEMALES.	PERSONS.	TOTALS.		
					Males.	Females.	Persons.
	Brought forward	...	...	...	88,126	58,625	146,751
Normanby ...	Westwood—Part of Subdivision No. 5	17	8	25			
	Peak Downs—Subdivision No. 2	13	9	22			
	Ditto Subdivision No. 3	38	15	53			
	Clermont—Part of Subdivision No. 3	305	66	371			
	St. Lawrence—Subdivision No. 1	107	22	129			
	Ditto Subdivision No. 2	239	98	337			
	Ditto Subdivision No. 3	11	3	14			
	Ditto Subdivision No. 4	89	61	150			
	Ditto Subdivision No. 5	78	91	169	897	373	1,270
North Brisbane	Brisbane—Part of Subdivision No. 2	314	319	633			
	Ditto Part of Subdivision No. 3	443	490	933			
	Ditto Subdivision No. 4	1,077	1,063	2,140			
	Ditto Subdivision No. 10	808	693	1,501			
	Ditto Subdivision No. 11	378	387	765			
	Ditto Subdivision No. 12	168	172	340			
	Ditto Subdivision No. 13	538	504	1,042			
	Ditto Subdivision No. 14	368	459	827			
	Ditto Subdivision No. 15	826	810	1,636			
	Ditto Subdivision No. 22	150	9	159	5,070	4,906	9,976
Northern Downs	Darling Downs North—Subdivision No. 5	257	188	445			
	Ditto Subdivision No. 6	94	60	154			
	Ditto Subdivision No. 7	83	51	134			
	Ditto Subdivision No. 8	269	154	423			
	Ditto Subdivision No. 9	255	150	405			
	Ditto Subdivision No. 10	81	64	145	1,039	667	1,706
Oxley	Oxley—Part of Subdivision No. 5	284	239	523			
	Ditto Subdivision No. 6	437	403	840			
	Ditto Part of Subdivision No. 7	691	602	1,293			
	Ditto Subdivision No. 8	402	338	740	1,814	1,582	3,396
Port Curtis ...	Westwood—Part of Subdivision No. 3	52	40	92			
	Ditto Part of Sub-Subdivision No. 1	No Population					
	Leichhardt—Subdivision No. 3...	141	104	245			
	Gladstone—Subdivision No. 1	212	226	438			
	Ditto Subdivision No. 2	380	303	683			
	Ditto Subdivision No. 3	139	95	234			
	Ditto Subdivision No. 4	180	97	277	1,104	865	1,969
Rockhampton ...	Rockhampton—Subdivision No. 1	1,615	1,714	3,329			
	Ditto Subdivision No. 2	1,602	1,628	3,230			
	Westwood—Part of Subdivision No. 8	421	414	835	3,638	3,756	7,394
Rosewood ...	Moreton West—Part of Subdivision No. 4	1,335	1,199	2,534			
	Fassifern—Sub-Subdivision 1 of No. 1	410	399	809	1,745	1,598	3,343
South Brisbane	Brisbane—Subdivision No. 8	1,155	1,212	2,367			
	Ditto Subdivision No. 9	908	995	1,903			
	Ditto Subdivision No. 19	315	324	639			
	Ditto Subdivision No. 20	1,648	1,706	3,354			
	Ditto Subdivision No. 21	923	900	1,823	4,949	5,137	10,086
Stanley... ...	Stanley—Subdivision No. 1	196	157	353			
	Ditto Subdivision No. 2	247	198	445			
	Ditto Subdivision No. 2A	192	129	321			
	Ditto Subdivision No. 3	26	13	39			
	Ditto Subdivision No. 3A	73	34	107			
	Ditto Subdivision No. 4	30	12	42			
	Burnett—Sub-Subdivision 1 of No. 1	25	7	32			
	Caboolture—Subdivision No. 11	190	122	312			
	Moreton West—Part of Subdivision No. 3	241	231	472			
	Ditto Part of Subdivision No. 4	140	112	252			
	Ditto Subdivision No. 4A	337	323	660			
	Ditto Subdivision No. 5	466	390	856			
	Ditto Subdivision No. 6	1,116	1,003	2,119			
	Drayton and Toowoomba—Part of Subdivision No. 5	No Population					
	Ditto Sub-Subdivision 2 of No. 9	4	2	6	3,283	2,733	6,016
	Carried forward	...	...	...	111,665	80,242	191,907

Table No. XVII.—continued.

SHOWING POPULATION of ELECTORAL DISTRICTS, as formed from CENSUS DISTRICTS or portions of CENSUS DISTRICTS—*continued.*

ELECTORAL DISTRICT.	PORTIONS OF CENSUS DISTRICTS CONTAINED IN ELECTORAL DISTRICT.	MALES.	FEMALES.	PERSONS.	TOTALS.		
					Males.	Females.	Persons.
	Brought forward	...	...	...	111,665	80,242	191,907
Townsville ...	Townsville—Sub-Subdivision 1 of No. 1	202	76	278			
	Ditto Subdivision No. 1						
	Ditto Subdivision No. 2	711	561	1,272			
	Ditto Subdivision No. 3	1,655	1,377	3,032			
	Ditto Subdivision No. 4	397	161	558			
	Cardwell—Sub-Subdivision 1 of No. 1	No Population					
	Ditto Subdivision No. 2	75	59	134			
	Ditto Subdivision No. 3	823	180	1,003			
	Cook—Subdivision No. 1	241	22	263			
	Ditto Sub-Subdivision 1 of No. 3	No Population			4,104	2,436	6,540
Warrego ...	Charleville—Subdivision No. 1A	332	93	425			
	Ditto Subdivision No. 1B	237	73	310			
	Ditto Part of Subdivision No. 2	206	63	269			
	Ditto Subdivision No. 3A	121	11	132			
	Ditto Subdivision No. 3B	72	3	76			
	Ditto Subdivision No. 4	147	100	247			
	Cunnamulla—Subdivision No. 1	124	75	199			
	Ditto Subdivision No. 2	208	33	241			
	Ditto Subdivision No. 3	45	10	55			
	Ditto Subdivision No. 4	132	29	161			
	Warrego—Part of Sub-Subdivision 1 of No. 1 ...	61	16	77			
	Ditto Subdivision No. 2	64	2	66			
	Ditto Subdivision No. 3	44	15	59			
	Ditto Subdivision No. 4	156	33	189			
	Ditto Subdivision No. 5	87	36	123			
	Diamentina—Part of Subdivision No. 3B	19	18	37	2,055	610	2,665
Warwick ...	Warwick—Subdivision No. 1	565	634	1,199			
	Ditto Subdivision No. 2	819	870	1,189			
	Ditto Subdivision No. 3	346	362	708			
	Darling Downs East—Subdivision No. 11	162	135	297			
	Ditto Subdivision No. 12	90	73	163	1,982	2,074	4,056
Wide Bay ...	Maryborough—Part of Subdivision No. 1	87	39	126			
	Ditto Part of Sub-Subdivision 1 of No. 1 ...	22	13	35			
	Ditto Part of Subdivision No. 2	173	67	240			
	Ditto Subdivision No. 3	704	350	1,054			
	Wide Bay—Part of Subdivision No. 1	17	6	23			
	Ditto Subdivision No. 2	109	76	185			
	Ditto Subdivision No. 3	418	176	594			
	Ditto Subdivision No. 4	52	21	73			
	Ditto Subdivision No. 5	235	125	360			
	Tiaro—Subdivision No. 1	241	66	307			
	Ditto Subdivision No. 2	738	505	1,243			
	Ditto Subdivision No. 3	213	149	362			
	Ditto Subdivision No. 4	127	87	214			
	Gympie—Sub-Subdivision 1 of No. 1	11	1	12			
	Ditto Subdivision No. 1	123	67	190			
	Ditto Subdivision No. 2	440	340	780			
	Ditto Subdivision No. 3	378	220	598			
	Ditto Subdivision No. 4	126	79	205			
	Ditto Subdivision No. 5	157	107	264			
	Ditto Subdivision No. 6	522	297	819	4,893	2,791	7,684
					124,699	88,153	212,852
Not Represented	Somerset—Subdivision No. 1	626	47	673			
	Ditto Subdivision No. 2				626	47	673
	TOTAL	...	...	...	125,325	88,200	213,525

Table No. XVIII.

SHOWING NUMBER of CHINESE, POLYNESIANS, PRISONERS, LUNATICS, and INMATES of CHARITABLE INSTITUTIONS in ELECTORAL DISTRICTS, as formed from CENSUS DISTRICTS or portions of CENSUS DISTRICTS.

ELECTORAL DISTRICT.	CENSUS DISTRICT.	CHINESE.				POLYNESIANS.				PRISONERS.		LUNATICS.		INMATES CHARITABLE INSTITUTIONS.	
		MINORS.		ADULTS.		MINORS.		ADULTS.							
		Males.	Females.	Males.	Females.	Males.	Females.	Males.	Females.	Males.	Females.	Males.	Females.	Males.	Females.
Aubigny ...	Darling Downs North, part of	...	...	1	...	...	...	...	...	...	...	...	...	...	...
	Ditto Central, part of	...	...	9	...	...	...	..	...	...	...	...	...	...	...
	Drayton and Toowoomba, part of	...	...	...	...	...	...	...	...	...	...	...	...	...	...
Balonne ...	Darling Downs West, part of	...	...	38	1	...	...	2	...	...	...	...	...	...	...
	Balonne, part of	...	...	57	...	2	...	2	...	6	...	...	...	4	...
Blackall ...	Rockhampton, part of ...	1	...	32	...	2	...	5	1	...	...	...	...	36	38
	Westwood, part of	1	...	40	...	12	...	38	...	...	...	...	...	...	...
Bowen	Clermont, part of	...	...	7	...	...	...	4	...	...	...	...	...	...	...
	Kennedy, part of	7	...	57	...	2	...	...	...	...	...	...	...	...	...
	Bowen	...	...	13	...	4	1	30	4	...	...	...	...	1	...
Bulimba ...	Moreton East, part of ...	1	...	517	...	59	4	99	1	239	...	...	...	232	34
	Oxley, part of	...	...	6	...	...	...	9	1	...	...	...	...	...	...
	Moreton West, part of ...	...	...	...	...	...	...	...	...	...	...	...	...	...	...
Bundanba ...	Moreton West, part of ...	2	...	7	...	...	...	1	...	...	...	...	...	...	...
	Fassifern, part of	...	...	...	...	...	...	...	...	...	...	...	...	...	...
	Oxley, part of	...	...	...	...	1	...	3	...	...	...	...	...	...	...
Burnett ...	Burnett, part of	...	..	53	...	...	...	9	...	...	...	...	...	1	2
Burke	Burke	2	...	95	...	1	...	11	...	...	...	...	...	...	...
	Etheridge	12	...	350	...	2	...	...	...	...	...	...	...	5	...
	Woothakata, part of... ...	...	...	...	...	...	...	...	...	...	...	...	...	...	...
Carnarvon ...	Darling Downs East, part of	...	...	15	...	1	...	2	...	...	...	...	...	...	...
	Stanthorpe	14	...	266	...	...	...	...	...	...	...	...	...	...	...
Clermont ...	Clermont, part of	1	...	150	...	...	1	2	...	...	...	...	...	9	2
Cook	Woothakata, part of... ...	11	...	567	...	1	...	...	...	...	...	...	...	...	...
	Cook, part of...	45	3	1,134	7	...	...	25	...	2	1	...	...	18	1
	Palmer	175	1	4,958	2	...	...	...	...	...	...	...	...	...	...
Dalby	Darling Downs Central, part of	...	...	1	...	...	...	...	...	...	...	...	...	...	...
	Ditto North, part of	...	...	7	...	1	...	...	...	...	...	...	...	...	...
	Dalby	1	...	26	...	...	...	1	...	...	...	...	...	5	1
Darling Downs	Darling Downs Central, part of	1	...	10	...	...	...	1	...	1	...	...	...	...	...
	Ditto East, part of...	...	...	40	...	1	...	2	...	...	...	...	...	...	...
Drayton and Toowoomba	Drayton and Toowoomba, part of	1	...	38	...	...	...	6	...	7	39	...	...	23	3
Enoggera ...	Oxley, part of	1	...	107	...	5	1	19	1	...	...	...	...	...	...
	Caboolture, part of	2	...	27	...	...	...	1	...	...	...	...	...	117	122
	Brisbane, part of	...	...	18	...	1	...	3	...	...	3	...	...	77	44
Fassifern ...	Logan, part of	...	...	...	...	9	...	12	...	...	...	...	...	...	...
	Oxley, part of	...	...	...	...	...	...	...	...	...	...	...	...	...	...
	Fassifern, part of	...	...	...	...	2	...	2	...	...	...	...	...	...	...
Fortitude Valley	Brisbane, part of	...	...	18	...	...	...	3	1	...	...	...	...	4	8
Gregory ...	Marathon, part of	1	...	63	...	...	1	1	...	1	...	...	...	...	...
	Diamentina, part of	1	...	3	...	...	...	1	...	...	...	...	...	...	...
	Warrego, part of	...	...	...	...	...	...	...	...	...	...	...	...	...	...
Gympie ...	Gympie, part of	...	...	35	...	...	...	...	...	...	...	...	...	7	1
Ipswich ...	Ipswich	1	...	16	...	6	2	4	1	...	...	48	...	25	7
Kennedy ...	Cardwell, part of	...	...	...	...	2	...	7	1	...	...	...	...	...	...
	Kennedy, part of	33	...	633	1	3	...	4	...	...	...	...	...	7	...
Leichhardt ...	Clermont, part of	2	...	81	...	2	...	7	...	...	...	...	...	...	...
	Springsure	1	...	79	...	4	1	32	2	...	...	...	...	2	1
	Peak Downs, part of... ...	...	...	1	...	1	...	1	...	...	...	...	...	...	...
	Leichhardt, part of	...	...	18	...	...	...	2	1	...	...	...	...	...	...
	Taroom	...	...	7	...	...	...	4	...	...	...	...	...	...	...
	Carried forward ...	317	4	9,600	11	124	11	355	14	256	43	48	...	573	264

Table No. XVIII.—continued.

SHOWING NUMBER of CHINESE, POLYNESIANS, PRISONERS, LUNATICS, and INMATES of CHARITABLE INSTITUTIONS in ELECTORAL DISTRICTS, as formed from CENSUS DISTRICTS or portions of CENSUS DISTRICTS.

ELECTORAL DISTRICT.	CENSUS DISTRICT.	CHINESE.				POLYNESIANS.				PRISONERS.		LUNATICS.		INMATES, CHARITABLE INSTITUTIONS.	
		MINORS.		ADULTS.		MINORS.		ADULTS.							
		Males.	Females.	Males.	Females	Males.	Females.	Males.	Females.	Males.	Females.	Males.	Females.	Males.	Females.
	Brought forward ...	317	4	9,600	11	124	11	355	14	256	43	48	...	573	264
Logan	Logan, part of	...	...	1	...	131	9	277	16	...	...	...	...	...	...
Mackay ...	Mackay	5	...	52	...	596	49	1,349	93	...	...	...	...	7	...
Maranoa ...	Balonne, part of	...	...	1	...	...	...	...	...	...	...	...	...	...	...
	Maranoa, part of	4	...	112	...	2	...	14	...	...	...	...	...	10	1
	Charleville, part of	...	...	...	...	...	...	...	..	...	...	...	...	...	...
Maryborough ...	Maryborough, part of ...	3	...	55	...	146	12	387	15	2	...	...	...	14	1
	Wide Bay, part of	...	...	1	...	1	2	13	...	...	...	...	...	...	...
Mitchell ...	Clermont, part of	...	...	55	...	3	...	3	...	...	...	...	...	...	...
	Aramac	1	...	70	...	1	1	6	2	...	...	...	...	4	...
	Blackall	...	...	112	...	...	...	29	1	...	...	...	...	...	...
	Marathon, part of	...	...	64	...	2	...	6	2	...	...	...	...	...	...
	Diamentina, part of	2	...	29	...	1	...	5	...	...	...	...	...	...	...
Moreton ...	Caboolture, part of	...	...	...	...	1	...	40	...	...	...	...	...	...	...
Mulgrave ...	Burnett, part of	1	...	12	...	5	...	6	...	...	...	...	...	...	...
	Bundaberg	2	...	12	...	347	32	336	15	...	...	...	...	6	...
Normanby ...	Westwood, part of	...	...	...	...	...	...	...	...	...	...	...	...	...	...
	Peak Downs, part of... ...	...	...	...	...	1	...	...	...	...	...	...	...	...	...
	Clermont, part of	2	...	13	...	2	...	25	1	...	...	...	...	...	...
	St. Lawrence	1	...	14	...	9	3	22	3	...	...	...	...	...	...
North Brisbane	Brisbane, part of	4	2	56	...	3	1	12	1	37	7	...	...	61	86
Northern Downs	Darling Downs North, part of	...	...	12	...	1	...	2	...	...	...	...	...	...	...
Oxley	Oxley, part of	...	...	24	...	6	...	10	...	...	...	288	227	...	...
Port Curtis ...	Westwood, part of	...	...	...	...	...	...	...	..	...	...	...	...	...	...
	Leichhardt, part of	...	...	6	...	...	...	...	...	...	...	...	...	...	...
	Gladstone	1	...	11	...	11	...	25	...	...	...	...	...	...	...
Rockhampton	Rockhampton, part of ...	1	1	43	1	2	1	11	1	29	3	...	...	38	26
	Westwood, part of	...	...	7	...	...	...	6	...	...	...	...	...	...	...
Rosewood ...	Moreton West, part of ...	...	...	...	...	...	...	...	...	...	...	...	...	...	...
	Fassifern, part of	...	...	1	...	...	...	...	...	...	...	...	...	...	...
South Brisbane	Brisbane, part of	...	...	19	...	3	1	11	...	...	...	...	...	...	...
Stanley ...	Stanley	...	...	1	...	4	...	2	...	...	...	...	...	...	...
	Burnett, part of	...	...	5	...	...	...	...	...	...	...	...	...	...	...
	Caboolture, part of	...	...	...	...	4	1	2	...	...	...	...	...	...	...
	Moreton West, part of ...	...	...	...	...	3	1	4	2	...	...	...	...	...	...
	Drayton and Toowoomba, part of	...	...	...	...	...	...	...	...	...	...	...	...	...	...
Townsville ...	Townsville	10	2	157	2	48	3	74	6	17	7	...	...	18	19
	Cardwell, part of	2	...	25	...	25	2	213	8	...	...	...	...	...	...
	Cook, part of	1	...	69	...	...	...	65	3	...	...	...	...	...	...
Warrego ...	Charleville, part of	1	...	79	...	1	...	1	...	...	...	...	...	...	...
	Cunnamulla	1	...	23	...	...	...	...	...	...	...	...	...	...	...
	Warrego, part of	1	...	21	...	3	...	...	...	2	...	...	...	...	...
	Diamentina, part of	...	...	...	...	...	...	...	...	...	...	...	...	...	...
Warwick ...	Warwick	1	...	34	...	...	...	2	...	...	...	...	...	16	4
	Darling Downs East, part of	...	...	...	...	...	...	...	...	...	...	...	...	...	...
Wide Bay ...	Maryborough, part of ..	...	...	...	...	79	5	347	11	...	...	...	...	...	...
	Tiaro	...	...	...	...	22	6	187	15	...	...	...	...	...	...
	Gympie, part of	...	...	37	...	4	2	6	1	...	...	...	...	...	...
	Wide Bay, part of	...	...	1	...	17	1	223	13	...	...	...	...	...	...
		361	9	10,834	14	1,608	143	4,076	223	343	60	336	227	747	401
District not Represented ...	Somerset	3	...	8	...	46	2	245	5	...	...	...	...	...	...
	TOTAL	364	9	10,842	14	1,654	145	4,321	228	343	60	336	227	747	401

Table No. XIX.

SHOWING the POPULATION, by SEXES, in each DIVISION under "*The Divisional Boards Act*," on the 3rd April, 1881.

UNDER DIVISIONAL BOARDS ACT. DIVISION OF—	COMPRISING—		POPULATION.		
	Census District of—	Subdivision—	Persons.	Males.	Females.
Antigua	Maryborough	3	1,054	704	350
Aramac	Aramac	The whole of the subdivisions	1,500	1,230	270
Banana	Leichhardt	The whole of the subdivisions	958	545	413
Barambah	Burnett	1, 2, and 3	536	346	190
Barolin	Bundaberg	2, 3, and 4	1,543	1,064	479
Bauhinia	Springsure	The whole of the subdivisions	1,438	900	538
Beenleigh	Logan	3 and 4	1,594	912	682
Belyando	Clermont	1, 2, 3, 4, 4A, and 7	3,991	2,758	1,233
Booroodabin	Brisbane	16, 17, and 18	2,292	1,157	1,135
Brassall	Moreton West	1, 2, and 3	1,780	902	878
Broadsound	St. Lawrence	The whole of the subdivision	799	524	275
Bulimba	Moreton East	1 and 2	1,686	953	733
Bulloo	Warrego	The whole of the subdivision	514	412	102
Bundaberg*	Bundaberg	1	1,192	610	582
Bundanba	Ipswich	4, 5, and 6	1,489	830	659
Bungil	Maranoa	2 and 3	1,253	761	492
Burrum	Wide Bay	The whole of the subdivisions	1,802	1,139	663
Caboolture	Caboolture	4, 5, 6, 7, 8, 9, 10, and 11	3,164	1,823	1,341
Cairns	Cook	1, 2, and 3	704	551	153
Calliope	Gladstone	2, 3, and 4	1,194	699	495
Clifton	Darling Downs Central	4, 5, 6, 7, 8, and 9	2,384	1,353	1,031
Coomera	Logan	2	698	439	259
Daintree	Cook	7 and 9	651	573	78
Dalrymple	Kennedy	1, 2, 3, 4, 5, and 6	4,161	2,838	1,323
Diamentina	Diamentina	The whole of the subdivisions	654	523	131
Doonmunya	Burke	The whole of the subdivisions	1,246	1,063	183
Douglas	Cook	4 and 5	627	412	215
Einasleigh	Etheridge	The whole of the subdivisions	1,042	934	108
Esk	Stanley	The whole of the subdivisions	1,307	764	543
Glastonbury	Gympie	5 and 6	1,083	679	404
Glengallan	Darling Downs East	8, 9, 10, 11, and 12	2,566	1,442	1,124
Gogango	Westwood	The whole of the subdivisions	4,589	2,570	2,019
Goolman	Fassifern	2, 3, and 4	2,264	1,227	1,037
Gowrie	Drayton and Toowoomba	4, 5, and 6	2,038	1,039	999
Gregory	Marathon	The whole of the subdivisions	1,219	1,025	194
Hann	Somerset and Palmer	The whole of the subdivisions	6,247	6,099	148
Highfields	Drayton and Toowoomba	7, 8, and 9	1,780	956	824
Hinchinbrook	Cardwell	The whole of the subdivisions	1,196	939	257
Indooroopilly	Oxley	5, 6, and 6A	1,503	793	710
Inglewood	Darling Downs East	1, 2, 3, 4, 5, 6, and 7	1,771	1,076	695
Ithaca	Oxley	1, 2, and 3	5,153	2,597	2,556
Jondaryan	Darling Downs Central	1, 2, and 3	2,288	1,314	974
Kargoolnah	Blackall	1, 2, and 3	1,083	860	223
Kolan	Bundaberg	5, 6, 6A, 6B, 7, 8, and 9	2,144	1,370	774
Murilla	Darling Downs North	9 and 10	550	336	214
Murweh	Charleville	The whole of the subdivisions	1,458	1,115	343
Mutdapilly	Fassifern	1	1,520	790	730
Nerang	Logan	1	1,015	618	397
Nogoa	Peak Downs	The whole of the subdivisions	433	249	184
Nundah	Caboolture	1 and 2	3,038	1,568	1,470
Paroo	Cunnamulla	The whole of the subdivisions	656	509	147
Perry	Burnett	8, 9, and 10	686	396	290
Pioneer	Mackay	1 and 2	3,712	2,948	764
Purga	Moreton West	7 and 8	1,848	1,015	833
Ravenswood	Kennedy	7 and 8	1,386	892	494
Rawbelle	Burnett	4, 5, and 7	859	619	240
Rosalie	Darling Downs North	1, 2, and 3	1,946	1,049	897
Stanthorpe	Stanthorpe	The whole of the subdivisions	2,069	1,215	854
Tabragalba	Logan	6, 7, 8, and 9	1,349	718	631
Tarampa	Moreton West	5 and 6	2,975	1,582	1,393
Taroom	Taroom	The whole of the subdivisions	565	373	192
Tiaro	Tiaro	The whole of the subdivisions	2,126	1,319	807
Tinana	Maryborough	1 and 2	1,789	1,237	552
Tingalpa	Moreton East	3 and 4	1,298	732	566
Thuringowa	Townsville	1, 2, and 4	2,108	1,310	798
Ula-Ula	Balonne	3 and 4	1,609	1,122	487
Wagganba	Darling Downs West	The whole of the subdivisions	937	627	310
Wallambilla	Maranoa	4 and 5	838	583	255
Walloon	Moreton West	4 and 4A	3,446	1,812	1,634
Wambo	Darling Downs North	4, 5, 6, 7, and 8	1,414	841	573
Wangaratta	Bowen	1, 2, 4, 5, and 6	745	474	271
Warroo	Balonne	1 and 2	798	482	316
Waterford	Logan	5	600	333	267
Widgee	Gympie	1, 2, 3, and 4	1,785	1,078	707
Woolloongabba	Brisbane	19, 20, and 21	5,816	2,886	2,930
Woothakata	Woothakata	The whole of the subdivisions	1,796	1,465	331
Yeerongpilly	Oxley	7, 8, 9, 10, and 11	3,172	1,719	1,453
	TOTAL POPULATION IN DIVISIONAL BOARDS DISTRICTS		136,519	85,717	50,802

NOTE.—Since the Census was taken the following alterations have been made in the Divisional Boards Districts, viz.:—

No. 1 Subdivision, Bundaberg, has been proclaimed a Municipality.

Banana has been subdivided into Banana and Duaringa. Population as under:—

	Persons.	Males.	Females.
Banana	681	394	287
Duaringa	277	151	126

Portions of Cairns, Hinchinbrook, and Woothakata, have been constituted a District called Tinaroo.

	Persons.	Males.	Females.
Total Population in Municipalities	73,279	37,224	36,055
Total Population in Shires	2,254	1,074	1,180
Moreton East—Subdivisions 5 and 6—Shipping and Islands in Moreton Bay	1,395	1,233	162
Cook—Subdivision 8—Islands off the Coast within Cook Census District	78	77	1
TOTAL POPULATION	213,525	125,325	88,200

Table No. XIX. A.

SHOWING the PERCENTAGE of SEXES, the PROPORTION FEMALES bear to every 100 MALES in each DISTRICT, and the PERCENTAGE of PERSONS, MALES, and FEMALES, to TOTAL POPULATION.

CENSUS DISTRICT.	Percentage of Males and Females to the Population of each District.		Proportion of Females to every 100 Males in the Population of each District.	Percentage of Persons, Males, and Females, in each District, to Persons, Males, and Females, in Total Population.		
	Males.	Females.		Persons.	Males.	Females.
Aramac	82·00	18·00	21·95	·70	·98	·31
Balonne	66·64	33·36	50·06	1·13	1·28	·91
Blackall	73·49	26·51	36·08	·77	·97	·50
Bowen	54·91	45·09	82·13	·72	·67	·79
Brisbane	49·17	50·83	103·38	14·57	12·21	17·93
Bundaberg	62·39	37·61	60·28	2·29	2·43	2·08
Burke	85·31	14·69	17·22	·58	·85	·21
Burnett	61·95	38·05	61·42	1·26	1·33	1·16
Caboolture	54·11	45·89	84·82	3·17	2·92	3·52
Cardwell	78·64	21·36	27·37	·56	·75	·29
Charleville	76·47	23·53	30·76	·68	·89	·39
Clermont	65·71	34·29	52·18	2·60	2·91	2·15
Cook	73·86	26·14	35·40	1·71	2·15	1·08
Cunnamulla	77·59	22·14	28·88	·31	·40	·17
Dalby	44·68	55·32	123·83	·61	·46	·81
Darling Downs Central	56·88	43·12	75·82	2·48	2·46	2·59
Darling Downs East	58·06	41·94	72·24	2·03	2·01	2·06
Darling Downs North	56·93	43·07	75·65	1·83	1·78	1·91
Darling Downs West	66·92	33·08	49·44	·44	·50	·35
Diamentina	79·97	20·03	25·05	·31	·42	·15
Drayton and Toowoomba	49·93	50·07	100·28	4·69	3·99	5·68
Etheridge	89·64	10·36	11·56	·49	·75	·12
Fassifern	53·30	46·70	87·61	1·77	1·61	2·00
Gladstone	55·82	44·18	79·14	·76	·73	·82
Gympie	56·97	43·03	75·53	3·48	3·38	3·63
Ipswich	50·03	49·97	99·89	3·37	2·87	4·07
Kennedy	64·23	35·77	55·70	3·40	3·72	2·95
Leichhardt	56·89	43·11	75·78	·45	·44	·47
Logan	57·46	42·54	74·04	2·46	2·41	2·53
Mackay	70·64	29·36	41·56	2·71	3·26	1·93
Maranoa	59·51	40·49	68·05	1·84	1·87	1·80
Marathon	84·09	15·91	18·93	·57	·82	·22
Maryborough	56·61	43·39	76·65	4·65	4·48	4·88
Moreton East	66·64	33·36	50·07	2·05	2·33	1·66
Moreton West	52·85	47·15	89·21	4·71	4·24	5·37
Oxley	51·44	48·56	94·41	5·20	4·56	6·11
Palmer	98·19	1·81	1·85	2·61	4·37	·11
Peak Downs	57·51	42·49	73·90	·20	·20	·21
Rockhampton	49·29	50·71	102·87	3·48	2·92	4·27
Somerset	93·02	6·98	7·51	·32	·50	·05
Springsure	62·59	37·41	59·78	·67	·72	·61
Stanley	58·45	41·55	71·07	·61	·51	·62
Stanthorpe	58·72	41·28	70·29	·97	·97	·97
St. Lawrence	65·58	34·42	52·48	·37	·41	·31
Taroom	66·02	33·98	51·47	·26	·30	·22
Tiaro	62·04	37·96	61·18	1·00	1·05	·91
Townsville	57·67	42·33	73·36	2·41	2·37	2·47
Warrego	80·16	19·84	24·76	·24	·33	·12
Warwick	48·11	51·89	107·86	1·68	1·38	2·12
Westwood	56·00	44·00	78·56	2·15	2·05	2·29
Wide Bay	63·21	36·79	58·21	·84	·91	·75
Woothakata	81·57	18·43	22·59	·84	1·17	·37
TOTALS	58·69	41·31	70·38	100 ·00	100·00	100·00

AREA OF COLONY

AND

DISTRIBUTION OF POPULATION.

AREA OF COLONY AND DISTRIBUTION OF POPULATION.

Table No. XX.

*Showing Area in Square Miles, Dwellings, and Population; Persons, Males, and Females, in Census Districts.

—	Area in Square Miles.	Dwellings.			Population.		
		Inhabited.	Uninhabited.	Building.	Persons.	Males.	Females.
Queensland	669,520	45,116	1,788	†14	213,525	125,325	88,200
Aramac	19,770	411	2	...	1,500	1,230	270
Balonne	27,090	625	1	...	2,407	1,604	803
Blackall	11,210	414	2	1	1,652	1,214	438
Bowen	11,310	318	...	...	1,539	845	694
Brisbane	10	5,814	717	...	31,109	15,296	15,813
Bundaberg	1,611	1,067	86	1	4,879	3,044	1,835
Burke	104,070	406	...	...	1,246	1,063	183
Burnett	12,500	617	18	2	2,686	1,664	1,022
Caboolture	1,526	1,231	36	...	6,757	3,656	3,101
Cardwell	10,669	338	1	...	1,196	939	257
Charleville	20,970	480	...	...	1,458	1,115	343
Clermont	23,590	1,692	32	2	5,544	3,643	1,901
Cook	20,110	957	4	...	3,653	2,698	955
Cunnamulla	19,340	152	...	...	656	509	147
Dalby	$1\frac{9}{10}$	208	7	...	1,296	579	717
Darling Downs, Central ...	2,537	1,073	52	...	5,301	3,015	2,286
,, East	4,495	911	97	1	4,337	2,518	1,819
,, North	9,862	802	37	...	3,910	2,226	1,684
,, West	7,662	233	...	...	937	627	310
Diamentina	61,330	196	2	...	654	523	131
Drayton and Toowoomba ...	$216\frac{1}{4}$	1,863	55	...	10,004	4,995	5,009
Etheridge	16,160	297	...	...	1,042	934	108
Fassifern	995	723	10	...	3,784	2,017	1,767
Gladstone	3,898	334	8	...	1,632	911	721
Gympie	2,047	1,599	...	...	7,432	4,234	3,198
Ipswich	$40\frac{3}{4}$	1,331	43	...	7,188	3,596	3,592
Kennedy	20,440	2,021	55	...	7,268	4,668	2,600
Leichhardt	9,913	216	7	1	958	545	413
Logan	1,475	939	34	...	5,256	3,020	2,236
Mackay	1,839	936	3	...	5,787	4,088	1,699
Maranoa	12,340	846	16	...	3,929	2,338	1,591
Marathon	66,110	332	...	...	1,219	1,025	194
Maryborough	234	1,879	34	...	9,926	5,619	4,307
Moreton, East	384	621	...	1	4,379	2,918	1,461
,, West	1,463	1,803	16	...	10,049	5,311	4,738
Oxley	304	2,021	96	...	11,103	5,711	5,392
Palmer	31,320	2,329	...	3	5,574	5,473	101
Peak Downs	5,657	100	3	...	433	249	184
Rockhampton	$23\frac{1}{10}$	1,344	136	...	7,431	3,663	3,768
Somerset	4,405	60	...	...	673	626	47
Springsure	11,230	361	3	...	1,438	900	538
Stanley	2,215	257	35	...	1,307	764	543
Stanthorpe	318	395	15	...	2,069	1,215	854
St. Lawrence	8,385	177	7	...	799	524	275
Taroom	10,720	127	3	1	565	373	192
Tiaro	1,766	481	9	...	2,126	1,319	807
Townsville	2,943	1,060	1	...	5,140	2,965	2,175
Warrego	45,520	139	2	...	514	412	102
Warwick	24	650	46	1	3,596	1,730	1,866
Westwood	6,301	907	28	...	4,589	2,570	2,019
Wide Bay	2,530	384	...	...	1,802	1,139	663
Woothakata	28,640	639	29	...	1,796	1,465	331

* *Vide* foot note to Table No. XXII.

† *Vide* second note to Table No. III.

Table No. XXI.

SHOWING the NUMBER of HABITATIONS (exclusive of SHIPPING), OCCUPIED, UNOCCUPIED, and being ERECTED, in each CENSUS DISTRICT at the ENUMERATIONS of 1876 and 1881.

CENSUS DISTRICTS.	NUMBER OF HABITATIONS. 1876.				CENSUS DISTRICTS.	NUMBER OF HABITATIONS. 1881.			
	Occupied.	Unoccupied.	Building.	Total.		Occupied.	Unoccupied.	Building.	Total.
NORTHERN DIVISION—									
Somerset	74	...	...	74	Somerset	37	...	...	37
Palmer	3,023	...	...	3,023	Palmer	2,329	...	3	2,332
Cook	899	3	...	902	Cook, part of	878	4	...	882
Etheridge	172	3	...	175	Woothakata	639	29	...	668
Gilberton	32	3	...	35	Etheridge	297	...	...	297
Burke	111	4	...	115	Burke	404	...	...	404
					Cook, part of	71	...	...	71
Cardwell	136	...	...	136	Cardwell	337	1	...	338
Townsville	537	1	...	538	Townsville	1,052	1	...	1,053
Bowen	312	4	...	316	Bowen	317	...	...	317
Nennedy North ...	1,330	17	...	1,347	Kennedy	2,021	55	...	2,076
Kennedy South ...	152	...	...	152	Clermont, part of	43	...	...	43
Dwellings, Northern Division, Census 1876	6,778	35	...	6,813	Dwellings, Northern Division, Census 1881	8,425	90	3	8,518
CENTRAL DIVISION—									
Mackay	741	34	...	775	Mackay	930	3	...	933
					Marathon	332	...	...	332
Marathon	218	...	...	218	Aramac	411	2	...	413
Blackall	324	12	1	337	Diamentina	196	2	...	198
Tambo	107	...	...	107	Blackall	414	2	1	417
St. Lawrence ...	291	...	...	291	St. Lawrence	177	7	...	184
Peak Downs	357	...	...	357	Peak Downs	100	3	...	103
Leichhardt	546	...	...	546	Clermont, part of	1,649	32	2	1,683
Rockhampton ...	1,423	7	...	1,430	Westwood	907	28	...	935
Clermont	713	20	...	733	Rockhampton	1,339	136	...	1,475
Gladstone	281	5	...	286	Gladstone	331	8	...	339
Westwood	407	...	...	407	Leichhardt	216	7	1	224
Springsure	202	...	...	202	Springsure	361	3	...	364
Dwellings, Central Division, Census 1876	5,610	78	1	5,689	Dwellings, Central Division, Census 1881	7,363	233	4	7,600
Charleville	285	...	...	285	Charleville	480	...	...	480
Cunnamulla	92	...	...	92	Cunnamulla	152	...	...	152
Balonne	500	3	...	503	Balonne	625	1	...	626
Warrego	67	2	...	69	Warrego	139	2	...	141
Bundaberg	500	78	3	581	Bundaberg	1,067	86	1	1,154
Wide Bay	284	...	...	284	Wide Bay	379	...	...	379
Maryborough ...	1,672	32	4	1,708	Maryborough	1,875	34	...	1,909
Tiaro	316	23	...	339	Tiaro	481	9	...	490
Gympie	1,223	3	...	1,226	Gympie	1,599	...	...	1,599
Burnett	514	11	...	525	Burnett, part of	611	18	2	631
					Stanley	257	35	...	292
Stanley	208	39	...	247	Caboolture, part of	55	...	...	55
					Burnett, part of	6	...	...	6
Caboolture	682	23	...	705	Caboolture, part of	871	35	...	906
					Moreton East	599	...	1	600
					Caboolture, part of	305	1	...	306
Moreton East	939	5	...	944	Brisbane, part of	128	...	...	128
					Oxley, part of	51	...	...	51
					Brisbane, part of	5,650	717	...	6,367
Brisbane	4,920	321	13	5,254	Oxley, part of	303	...	...	303
					Oxley, part of	1,654	96	...	1,750
Oxley	1,365	4	...	1,369	Moreton West, part of ...	5	...	...	5
					Logan, part of	22	...	...	22
					Logan, part of	913	34	...	947
Logan	821	44	...	865	Fassifern, part of	16	...	...	16
					Moreton West, part of ...	1,798	16	...	1,814
Moreton West ...	1,491	15	...	1,506	Ipswich	1,331	43	...	1,374
Ipswich	1,455	35	...	1,490	Fassifern, part of	707	10	...	717
Fassifern	328	21	3	352	Oxley, part of	13	...	...	13
Taroom	354	...	...	354	Taroom	127	3	1	131
Darling Downs North	394	...	...	394	Darling Downs North	802	37	...	839
Dalby	418	3	1	422	Dalby	208	7	...	215
Darling Downs Central	573	5	...	578	Darling Downs Central ...	1,073	52	...	1,125
Drayton and Toowoomba	1,741	9	...	1,750	Drayton and Toowoomba ...	1,863	55	...	1,918
Darling Downs East	700	...	...	700	Darling Downs East	911	97	1	1,009
Stanthorpe	699	2	1	702	Stanthorpe	395	15	...	410
Warwick	717	27	1	745	Warwick	650	46	1	697
Darling Downs West ...	215	44	1	260	Darling Downs West	233	...	...	233
Maranoa	554	...	...	554	Maranoa	846	16	...	862
Dwellings, Southern Division, Census 1876	24,027	749	27	24,803	Dwellings, Southern Division, Census 1881	29,200	1,465	7	30,672
TOTAL (exclusive of Shipping)	36,415	862	28	37,305	**TOTAL (exclusive of Shipping)**	44,988	1,788	14	46,790

Table No. XXII.

SHOWING the AREA of each CENSUS DISTRICT in SQUARE MILES, and the NUMBER of PERSONS to a SQUARE MILE (exclusive of SHIPPING), at the ENUMERATIONS of 1876 and 1881.

District.	1876.			
	Area.		Persons to a Square Mile.	
NORTHERN DIVISION—				
Somerset	...	4,427	...	·08
Palmer	46,010	201,687	·20	·06
Cook	20,332		·17	
Etheridge	20,704		·02	
Gilberton	5,757		·01	
Burke	108,884		·00	
Cardwell	6,988	57,689	·08	·17
Townsvile	2,952		·90	
Bowen	3,628		·40	
Kennedy North	20,221		·23	
Kennedy South	23,900		·01	
Northern Division, Census, 1876	...	263,803	...	·09
CENTRAL DIVISION—				
Mackay	...	2,252	...	1·67
Marathon	85,346	163,057	·01	·01
Blackall	74,751		·01	
Tambo	2,960		·11	
St. Lawrence	5,784	49,839	·25	·37
Peak Downs	14,980		·07	
Leichhardt	9,265		·25	
Rockhampton	196		40·32	
Clermont	11,274		·24	
Gladstone	4,455		·32	
Westwood	3,885		·41	
Springsure	...	7,416	...	·15
Central Division, Census, 1876	...	222,564	...	·12
SOUTHERN DIVISION—				
Charleville	...	18,071	...	·06
Cunnamulla	...	18,333	...	·01
Balonne	...	14,036	...	·12
Warrego	...	48,676	...	·00
Bundaberg	637	4,605	3·43	2·65
Wide Bay	3,864		·37	
Maryborough	104		82·58	
Tiaro	...	1,520	...	·98
Gympie	...	2,115	...	2·54
Burnett	...	13,601	...	·23
Stanley	...	5,748	...	·20
Caboolture	...	1,252	...	2·88
Moreton East	...	460·25	...	11·60
Brisbane	...	8·75	...	3,030·86
Oxley	...	354	...	19·87
Logan	...	1,844	...	2·26
Moreton West	1,393	1,966	5·83	8·99
Ipswich	83		92·83	
Fassifern	490		3·70	
Taroom	...	10,789	...	·08
Darling Downs North	8,718	17,064	·25	1·60
Dalby	153		14·88	
Darling Downs Central	2,645		1·05	
Drayton and Toowoomba	103		92·22	
Darling Downs East	4,134		·83	
Stanthorpe	1,184		2·56	
Warwick	127		31·94	
Darling Downs West	...	9,320	...	·10
Maranoa	...	13,390	...	·19
Southern Division, Census 1876	...	183,153	...	·67
Total of Colony, Census 1876 (exclusive of Shipping)	...	669,520	...	·26

District.	1881.			
	Area.		Persons to a Square Mile.	
Somerset	...	4,405	...	·06
Palmer	31,320	199,162	·18	·07
Cook, part of	18,972		·18	
Woothakata	28,640		·06	
Etheridge	16,160		·06	
Burke	104,070		·01	
Cook, part of	1,138	51,921	·23	·30
Cardwell	10,669		·11	
Townsville	2,943		1·68	
Bowen	11,310		·14	
Kennedy	20 440		·36	
Clermont, part of	5,421		·04	
Northern Division, Census 1881	...	255,488	...	·11
Mackay	...	1,839	...	3·13
Marathon	66,110	158,420	·02	·03
Aramac	19,770		·08	
Diamentina	61,330		·01	
Blackall	11,210		·15	
St. Lawrence	8,385	52,346·1	·10	·40
Peak Downs	5,657		·08	
Clermont, part of	18,169		·29	
Westwood	6,301		·73	
Rockhampton	23·1		318·10	
Gladstone	3,898		·42	
Leichhardt	9,913		·10	
Springsure	...	11,230	...	·13
Central Division, Census 1881	...	223,835·1	...	·15
Charleville	...	20,970	...	·07
Cunnamulla	...	19,340	...	·03
Balonne	...	27,090	...	·09
Warrego	...	45,520	...	·01
Bundaberg	1,611	4,375	3·03	3·79
Wide Bay	2,530		·70	
Maryborough	234		42·40	
Tiaro	...	1,766	...	1·20
Gympie	...	2,047	...	3·63
Burnett, part of	...	12,394	...	·21
Stanley	2,215	2,747·7	·59	·60
Caboolture, part of	426·7		·73	
Burnett, part of	106		·30	
Caboolture, part of	...	1,067·8	...	·42
Moreton East	384	418·18	9·54	16·62
Caboolture, part of	31·5		63·81	
Brisbane, part of	1·23		519·51	
Oxley, part of	1·45		437·24	
Brisbane, part of	8·77	9·63	3,456·21	3,276·95
Oxley, part of	·86		1,448·84	
Oxley, part of	296·49	379·69	30·79	24·43
Moreton West, part of	4·8		5·21	
Logan, part of	78·4		1·52	
Logan, part of	1,396·6	1,603·6	3·68	3·25
Fassifern, part of	207		·38	
Moreton West, part of	1,458·2	2,292·15	6·87	9·17
Ipswich	40·75		176·39	
Fassifern, part of	788		4·70	
Oxley, part of	5·2		18·27	
Taroom	...	10,720	...	·05
Darling Downs North	9,862	17,454·15	·40	1·75
Dalby	1·9		682·11	
Darling Downs Central	2,537·		2·09	
Drayton and Toowoomba	216·25		46·26	
Darling Downs East	4,495		·96	
Stanthorpe	318		6·51	
Warwick	24		149·83	
Darling Downs West	...	7,662	...	·12
Maranoa	...	12,340	...	·32
Southern Division, Census, 1881	...	190,196·9	...	·79
Total of Colony, Census 1881 (exclusive of Shipping)	...	669,520	...	.32

---

* The Areas in the several Districts have been re-calculated at the Survey Office since the Census was taken, and on data more perfect than was obtainable in 1876. This will explain the difference in the sum of the area in each group as between each Census period.

Table No. XXIII.

Showing Number and Description of Habitations in each Census District at the Enumerations of 1876 and 1881.

CENSUS DISTRICTS.	1876.									
	HOUSES.				OTHER DWELLINGS.					Houses Uninhabited.
	Stone.	Wood.	Brick.	Metal.	Tents.	Ships	Drays.	Others.	Houses Building.	
Somerset	1	37	...	10	...	22	...	26	...	...
Palmer	3	179	1	5	2,784	...	18	33	...	...
Cook	...	540	...	19	314	...	1	25	...	3
Etheridge	...	100	...	1	65	...	2	4	...	3
Gilberton	...	12	...	...	17	...	...	3	...	3
Burke	...	83	...	...	23	1	2	3	...	4
Cardwell	...	128	1	...	7	3	...	...	...	...
Townsville	...	456	...	2	69	3	9	1	...	1
Bowen	...	275	4	6	19	1	...	8	...	4
Kennedy North	...	1,140	1	17	169	...	2	1	...	17
Kennedy South	...	93	...	...	33	...	4	22	...	...
Mackay	...	694	21	1	6	5	...	19	...	34
Marathon	4	123	...	13	72	...	...	6	...	...
Blackall	1	207	1	9	73	...	...	33	1	12
Tambo	...	92	...	...	15	...	...	...	...	...
St. Lawrence	1	258	...	4	27	...	...	1	...	...
Peak Downs	...	224	...	5	82	...	11	35	...	...
Leichhardt	...	345	...	...	192	...	9	...	...	...
Rockhampton	11	1,320	66	4	16	13	6	...	...	7
Clermont	6	559	6	...	112	...	8	22	...	20
Gladstone	1	246	9	...	21	2	1	3	...	5
Westwood	...	313	...	1	73	...	1	19	...	...
Springsure	1	171	2	...	16	...	10	2	...	...
Charleville	...	214	1	8	62	...	...	...	...	...
Cunnamulla	...	61	...	3	28	...	...	...	...	...
Balonne	...	446	...	2	52	...	...	...	...	3
Warrego	1	30	3	...	16	...	...	17	...	2
Bundaberg	...	471	...	...	14	1	11	4	3	78
Wide Bay	1	246	...	...	32	5	1	4	...	...
Maryborough	2	1,549	64	2	4	8	19	32	4	32
Tiaro	...	291	2	...	10	...	12	1	...	23
Gympie	...	1,198	1	2	20	1	...	2	...	3
Burnett	1	480	8	1	20	...	...	4	...	11
Stanley	...	156	2	2	31	...	...	17	...	39
Caboolture	4	656	9	...	12	2	...	1	...	23
Moreton East	19	849	53	1	15	19	...	2	...	5
Brisbane	152	3,855	842	11	49	45	...	11	13	321
Oxley	18	1,215	68	2	61	...	...	1	...	4
Logan	3	773	12	1	30	2	1	1	...	44
Moreton West	6	1,425	7	3	31	1	1	18	...	15
Ipswich	8	1,275	165	1	5	2	1	...	...	35
Fassifern	...	318	...	...	8	...	...	2	3	21
Taroom	...	300	...	...	46	...	8	...	...	...
Darling Downs North	...	288	1	4	48	...	53	...	...	...
Dalby	...	379	9	4	26	...	...	...	1	3
Darling Downs Central	3	518	2	3	44	...	2	1	...	5
Drayton and Toowoomba	7	1,609	76	2	23	...	2	22	...	9
Darling Downs East	8	592	2	...	96	...	1	1	...	...
Stanthorpe	1	666	1	2	29	...	...	...	1	2
Warwick	28	599	67	1	9	...	7	6	1	27
Darling Downs West	4	176	1	2	26	1	2	4	1	44
Maranoa	...	492	1	1	49	...	10	1	...	...
	295	28,722	1,509	155	5,101	137	215	418	28	862

CENSUS DISTRICTS.	1881.									
	HOUSES.				OTHER DWELLINGS.					Houses Uninhabited.
	Stone.	Wood.	Brick.	Metal.	Tents.	Ships.	Drays.	Others.	Houses Building.	
Somerset	...	19	...	9	...	23	...	9	...	...
Palmer	...	502	...	183	1,291	...	...	353	3	...
Cook, part of	...	729	...	21	143	8	4	52	...	4
Woothakata	...	346	4	32	242	...	...	15	...	29
Etheridge	2	169	...	7	116	...	1	2	...	...
Burke	4	133	1	28	212	2	11	15	...	...
Cook, part of	...	...	...	...	...	...	...	...	...	...
Cardwell	1	163	...	1	156	1	...	16	...	1
Townsville	1	875	16	16	134	7	...	10	...	1
Bowen	1	299	3	3	9	1	...	2	...	...
Kennedy	6	1,733	2	33	235	...	1	11	...	55
Clermont, part of	...	31	...	2	6	...	...	4	...	...
Mackay	1	835	18	28	20	6	1	27	...	3
Marathon	17	123	...	24	129	...	1	38	...	...
Aramac	10	185	4	20	160	...	25	7	...	2
Diamentina	2	79	...	9	60	...	2	44	...	2
Blackall	1	252	2	8	140	...	2	9	1	2
St. Lawrence	...	142	1	34	...	...	...	...	...	7
Peak Downs	...	96	...	...	4	...	...	...	...	3
Clermont, part of	...	825	3	15	663	...	73	70	2	32
Westwood	1	844	4	4	54	...	...	...	...	28
Rockhampton	7	1,246	77	5	3	5	...	1	...	136
Gladstone	...	302	7	...	21	3	1	...	...	8
Leichhardt	...	198	...	1	16	...	1	...	1	7
Springsure	1	254	2	4	54	...	46	...	...	3
Charleville	...	348	...	3	97	...	32	...	...	...
Cunnamulla	2	88	...	15	42	...	...	5	...	...
Balonne	...	393	1	3	133	...	2	93	...	1
Warrego	8	71	11	2	46	...	...	1	...	2
Bundaberg	...	900	...	6	128	...	4	29	1	86
Wide Bay	1	310	...	1	26	5	12	29	...	...
Maryborough	1	1,700	71	1	17	4	1	84	...	34
Tiaro	...	387	...	3	90	...	1	...	...	9
Gympie	1	1,448	9	5	132	...	1	3	...	...
Burnett, part of	2	528	6	...	75	...	...	...	2	18
Stanley	1	239	2	...	11	...	4	...	...	35
Caboolture, part of	...	55	1	1	4	...	...	...	...	...
Burnett, part of	...	6	...	...	...	...	...	...	...	...
Caboolture, part of	2	818	16	...	9	...	...	3	...	35
Moreton East	9	553	17	...	17	22	...	3	1	...
Caboolture, part of	10	287	24	...	1	...	...	...	...	1
Brisbane, part of	1	120	7	...	...	...	...	...	...	...
Oxley, part of	...	46	4	...	1	...	...	...	...	...
Brisbane, part of	147	4,669	792	38	3	36	...	1	...	717
Oxley, part of	7	262	34	...	...	...	...	...	...	...
Oxley, part of	22	1,544	65	6	17	...	...	...	...	96
Moreton West, part of	...	5	...	...	...	...	...	...	...	...
Logan, part of	...	22	...	...	...	...	...	...	...	...
Logan, part of	6	880	16	...	9	4	...	2	...	34
Fassifern, part of	...	15	...	...	1	...	...	...	...	...
Moreton West, part of	2	1,719	4	2	69	...	2	...	...	16
Ipswich	9	1,124	170	3	25	...	...	...	...	43
Fassifern, part of	...	685	1	...	21	...	...	...	...	10
Oxley, part of	...	13	...	...	...	...	...	...	...	...
Taroom	...	119	...	1	5	...	2	...	1	3
Darling Downs North	2	724	...	28	46	...	2	...	...	37
Dalby	...	198	6	4	...	...	...	...	...	7
Darling Downs Central	10	981	3	20	54	...	5	...	...	52
Drayton and Toowoomba	17	1,751	86	3	6	...	...	...	...	55
Darling Downs East	12	797	9	8	75	...	6	4	1	97
Stanthorpe	1	349	...	6	36	...	3	...	...	15
Warwick	41	526	67	5	11	...	...	...	1	46
Darling Downs West	...	204	...	6	23	...	...	...	...	...
Maranoa	...	707	1	7	123	...	8	...	...	16
Total Numbers for 1881	369	35,971	1,567	664	5,221	127	254	942	14	1,788
Total Numbers for 1876	295	28,722	1,509	155	5,101	137	215	418	28	862
Increase in Interval	74	7,249	58	509	120	...	39	524	...	926
Decrease in Interval	...	...	...	...	...	10	...	...	14	...

Table No. XXIV.

SHOWING the AREA and NUMBER of INHABITED DWELLINGS (exclusive of SHIPPING) to a SQUARE MILE in each CENSUS DISTRICT, at the ENUMERATIONS of 1876 and 1881 respectively.

Census District.	Area in Square Miles.	Inhabited Dwellings to a Square Mile,	
		1876.	
NORTHERN DIVISION—			
Somerset	4,427	·02	
Palmer	46,010	·07	·04
Cook	20,332	·04	
Etheridge	20,704	·01	
Gilberton	5,757	·01	
Burke	108,884	·00	
Cardwell	6,988	·02	·04
Townsville	2,952	·18	
Bowen	3,628	·09	
Kennedy North	20,221	·07	
Kennedy South	23,900	·01	
Mackay	2,252	·33	
Northern Division, Census 1876	263,803		·03
CENTRAL DIVISION—			
Marathon	85,346	·00	·00
Blackall	74,751	·00	
Tambo	2,960	·04	
St. Lawrence	5,784	·05	·08
Peak Downs	14,980	·02	
Leichhardt	9,265	·06	
Rockhampton	196	7·27	
Clermont	11,274	·06	
Gladstone	4,455	·06	
Westwood	3,885	·10	
Springsure	7,416	·03	
Central Division, Census 1876	222,564		·03
SOUTHERN DIVISION—			
Charleville	18,071	·02	
Cunnamulla	18,333	·00	
Balonne	14,036	·04	
Warrego	48,676	·00	
Bundaberg	637	·79	·53
Wide Bay	3,864	·07	
Maryborough	104	16·15	
Tiaro	1,520	·21	
Gympie	2,115	·58	
Burnett	13,601	·04	
Stanley	5,748	·04	
Caboolture	1,252	·54	
Moreton East	460·25	2·04	
Brisbane	8·75	562·29	
Oxley	354	3·86	
Logan	1,844	·45	
Moreton West	1,393	1·07	1·70
Ipswich	83	17·53	
Fassifern	490	·67	
Taroom	10,789	·03	
Darling Downs North	8,718	·05	·31
Dalby	153	2·73	
Darling Downs Central	2,645	·22	
Drayton and Toowoomba	103	16·90	
Darling Downs East	4,134	·17	
Stanthorpe	1,184	·59	
Warwick	127	5·65	
Darling Downs West	9,320	·02	
Maranoa	13,390	·41	
Southern Division, Census 1876	183,153		·13
TOTAL (exclusive of Shipping)	669,520	·05	

Census District.	Area in Square Miles.	Inhabited Dwellings to a Square Mile,	
		1881.	
NORTHERN DIVISION—			
Somerset	4,405	·01	
Palmer	31,320	·07	·02
Cook, part of	18,972	·05	
Woothakata	28,640	·02	
Etheridge	16,160	·02	
Burke	104,070	·00	
Cook, part of	1,138	·06	·08
Cardwell	10,669	·03	
Townsville	2,943	·36	
Bowen	11,310	·03	
Kennedy	20,440	·10	
Clermont, part of	5,421	·01	
Mackay	1,839	·51	
Northern Division, Census 1881	255,488		·03
CENTRAL DIVISION—			
Marathon	66,110	·01	·01
Aramac	19,770	·02	
Diamentina	61,330	·00	
Blackall	11,210	·04	
St. Lawrence	8,385	·02	·09
Peak Downs	5,657	·02	
Clermont, part of	18,169	·09	
Westwood	6,301	·14	
Rockhampton	23·1	57·97	
Gladstone	3,898	·08	
Leichhardt	9,913	·02	
Springsure	11,230	·03	
Central Division, Census 1881	223,835·1		·03
SOUTHERN DIVISION—			
Charleville	20,970	·02	
Cunnamulla	19,340	·01	
Balonne	27,090	·02	
Warrego	45,520	·00	
Bundaberg	1,611	·66	·75
Wide Bay	2,530	·15	
Maryborough	234	8·01	
Tiaro	1,766	·27	
Gympie	2,047	·78	
Burnett, part of	12,394	·05	
Stanley	2,215	·12	·12
Caboolture, part of	426·7	·13	
Burnett, part of	106	·06	
Caboolture part of	1,067·8	·82	
Moreton East	384	1·57	2·61
Caboolture, part of	31·5	9·68	
Brisbane, part of	1·23	104·06	
Oxley, part of	1·45	35·17	
Brisbane, part of	8·77	644·24	618·17
Oxley, part of	0·86	352·33	
Oxley, part of	296·49	5·58	4·43
Moreton West, part of	4·8	1·04	
Logan, part of	78·4	·28	
Logan, part of	1,396·6	·66	·58
Fassifern, part of	207	·08	
Moreton West, part of	1,458·2	1·23	1·68
Ipswich	40·75	32·66	
Fassifern, part of	788	·90	
Oxley, part of	5·2	2·50	
Taroom	10,720	·01	
Darling Downs North	9,862	·08	·34
Dalby	1·9	109·47	
Darling Downs Central	2,537	·42	
Drayton and Toowoomba	216·25	8·64	
Darling Downs East	4,495	·20	
Stanthorpe	318	1·24	
Warwick	24	27·08	
Darling Downs West	7,662	·03	
Maranoa	12,340	·07	
Southern Division, Census 1881	190,196·9		·15
TOTAL (exclusive of Shipping)	669,520	·07	

Table No. XXV.

SHOWING the AVERAGE NUMBER of PERSONS to an INHABITED DWELLING (exclusive of SHIPPING) in each CENSUS DISTRICT, at the ENUMERATIONS of 1876 and 1881.

Census Districts.	Persons to an Inhabited House.	
	1876.	
NORTHERN DIVISION—		
Somerset	4·68	
Palmer	3·05	3·20
Cook	3·82	
Etheridge	2·99	
Gilberton	2·09	
Burke	2·82	
Cardwell	4·09	3·97
Townsville	4·98	
Bowen	4·69	
Kennedy, North	3·50	
Kennedy, South	2·95	
Mackay	5·08	
CENTRAL DIVISION—		
Marathon	4·00	3·38
Blackall	3·01	
Tambo	3·22	
St. Lawrence	4·99	4·62
Peak Downs	3·03	
Leichhardt	4·21	
Rockhampton	5·55	
Clermont	3·90	
Gladstone	5·06	
Westwood	3·94	
Springsure	5·69	
SOUTHERN DIVISION—		
Charleville	3·64	
Cunnamulla	3·86	
Balonne	3·39	
Warrego	4·33	
Bundaberg	4·37	4·97
Wide Bay	4·99	
Maryborough	5·14	
Tiaro	4·72	
Gympie	4·38	
Burnett	6·20	
Stanley	5·53	
Caboolture	5·28	
Moreton, East	5·67	
Brisbane	5·39	
Oxley	5·15	
Logan	5·06	
Moreton, West	5·45	5·40
Ipswich	5·30	
Fassifern	5·54	
Taroom	2·31	
Darling Downs North	5·49	5·20
Dalby	5·45	
Darling Downs Central	4·84	
Drayton and Toowoomba	5·46	
Darling Downs East	4·91	
Stanthorpe	4·34	
Warwick	5·66	
Darling Downs West	4·39	
Maranoa	4·68	
Total (exclusive of Shipping)	4·72	

Census Districts.	Persons to an Inhabited House.	
	1881.	
NORTHERN DIVISION—		
Somerset	7·43	
Palmer	2·39	2·86
Cook, part of	3·82	
Woothakata	2·81	
Etheridge	3·51	
Burke	3·05	
Cook, part of	3·70	4·01
Cardwell	3·54	
Townsville	4·70	
Bowen	4·85	
Kennedy	3·60	
Clermont, part of	4·53	
Mackay	6·18	
CENTRAL DIVISION—		
Marathon	3·67	3·71
Aramac	3·65	
Diamentina	3·34	
Blackall	3·99	
St. Lawrence	4·51	4·47
Peak Downs	4·33	
Clermont, part of	3 24	
Westwood	5·06	
Rockhampton	5·49	
Gladstone	4·90	
Leichhardt	4·43	
Springsure	3·98	
SOUTHERN DIVISION—		
Charleville	3·04	
Cunnamulla	4·32	
Balonne	3·85	
Warrego	3·70	
Bundaberg	4·57	4·99
Wide Bay	4·68	
Maryborough	5·29	
Tiaro	4·42	
Gympie	4·65	
Burnett, part of	4·34	
Stanley	5·08	5·19
Caboolture, part of	5·67	
Burnett, part of	5·33	
Caboolture, part of	5·09	
Moreton East	6·12	6·42
Caboolture, part of	6·60	
Brisbane, part of	4·99	
Oxley, part of	12·43	
Brisbane	5·36	5·30
Oxley	4·11	
Oxley, part of	5·52	5·52
Moreton West, part of	5·00	
Logan, part of	5·50	
Logan, part of	5·60	5·57
Fassifern, part of	4·87	
Moreton West, part of	5·58	5·46
Ipswich	5·40	
Fassifern, part of	5·24	
Oxley, part of	7·31	
Taroom	4·45	
Darling Downs North	4·88	5·17
Dalby	6·23	
Darling Downs Central	4·94	
Drayton and Toowoomba	5·37	
Darling Downs East	4·76	
Stanthorpe	5·24	
Warwick	5·53	
Darling Downs West	4·02	
Maranoa	4·64	
Total (exclusive of Shipping)	4·71	

Table No. XXVI.

SHOWING the NUMBER and DESCRIPTION of SHIPS and VESSELS in QUEENSLAND WATERS on the NIGHT of 3rd of APRIL, 1881, the LOCALITY of such SHIPS and VESSELS, and the NUMBER of PERSONS on BOARD.

LOCALITY.		NUMBER OF PERSONS ON BOARD OF SHIPPING.									NUMBER AND DESCRIPTION OF VESSEL.								REMARKS.
Census District.	Where Lying.	Total Number of Persons.			Number of Officers and Crew.			Number of Passengers.			Sea-going Vessels.			River Vessels, &c.			Others.	Total Number of Vessels.	
		Persons.	Males.	Females.	Persons.	Males.	Females.	Persons.	Males.	Females.	Steamers.	Ships.	Schooners, &c.	Steamers.	Punts.	Cutters, &c.			
Bowen	Whitsunday Passage	1	1	...	1	1	...	...	...	...	...	...	...	...	...	1	...	1	
Brisbane	Brisbane River ...	159	150	9	147	143	4	12	7	5	9	...	...	2	16	7	Dredge 1; hopper-barge 1	36	
Burke	Normanton	13	13	...	7	7	...	6	6	...	...	...	1	...	...	1	...	2	Including cutter, Government boat "Vivien."
Cardwell	Rockingham Bay ...	2	2	...	2	2	...	...	...	...	...	...	1	...	...	...	...	1	
Cook	Port Douglas ...	13	13	...	12	12	...	1	1	...	1	...	2	...	...	...	Dredge	4	
"	Channel Rock ...	4	4	...	4	4	...	...	...	...	...	...	...	...	...	...	Lightship	1	
"	Forbes Island ...	8	8	...	7	7	...	1	1	...	...	1	...	...	...	...	...	1	
"	Cleamont	5	5	...	5	5	...	...	...	...	...	...	...	...	...	...	Lightship	1	
"	Piper Island... ...	4	3	1	3	3	...	1	...	1	...	...	...	...	...	...	Lightship	1	
Gladstone ...	Gladstone	6	6	...	6	6	...	...	...	...	...	...	1	...	...	1	...	2	Including Government pilot schooner "Enid."
" ...	Bustard Head ...	5	5	...	5	5	...	...	...	...	...	1	...	...	...	...	...	1	
Logan	Southport	16	14	2	11	11	...	5	3	2	...	...	...	1	...	3	...	4	
Mackay	Pioneer River ...	37	37	...	30	30	...	7	7	...	1	1	4	...	...	...	...	6	
Maryborough ...	Mary River	5	5	...	5	5	...	...	...	...	...	...	...	1	3	...	...	4	
Moreton East ...	Moreton Bay ...	715	687	28	164	160	4	551	527	24	3	1	2	5	1	5	1 Dredge, 1 lightship, 3 steam-barges	22	
Rockhampton ...	Fitzroy River ...	83	80	3	64	63	1	19	17	2	4	1	...	...	...	...	...	5	Including 1 Government steam-tug.
Somerset	Torres Straits (Pearling, &c.)	398	396	2	396	396	...	2	...	2	...	...	5	...	...	18	...	23	Including Government schooner, "Pearl."
Townsville ...	Cleveland Bay ...	186	164	22	115	114	1	71	50	21	4	...	2	...	...	1	...	7	
Wide Bay ...	Mary River	25	24	1	23	23	...	2	1	1	...	...	3	...	...	1	...	4	
" ...	Burrum Creek ...	4	4	...	4	4	...	...	...	...	...	...	...	1	...	...	...	1	
		1,689	1,621	68	1,011	1,001	10	678	620	58	22	5	21	10	20	38	Others 11	127	

Table No. XXVII.

SHOWING POPULATION on GOLD FIELDS and the CENSUS DISTRICTS in which they are situated.

CENSUS DISTRICT.	LOCALITY.	DETAILS.						TOTALS.					
		Whites.		Chinese.		Polynesians.	Persons.	Whites.		Chinese.		Polynesians.	Persons.
		Males.	Fe-males.	Males.	Fe-males.			Males.	Fe-males	Males.	Fe-males.		
Bowen ...	Prospectors in scattered localities	37	...	...	...	...	37	37	...	...	...	...	37
Burke ...	Cloncurry	11	...	...	...	...	11						
	Flinders River	25	1	...	...	...	26						
	Woolgar	110	...	...	...	...	110	146	1	...	...	...	147
Burnett ...	Nanango	17	1	5	...	...	23						
	Cania	55	12	...	...	...	67						
	Reid's Creek	26	3	1	...	...	30						
	Mount Perry	30	13	...	...	...	43	128	29	6	...	...	163
Clermont ...	Native Bee	134	20	11	...	...	165						
	The Springs	64	12	...	...	...	76						
	Sandy Creek	12	3	4	...	...	19						
	Emerald	22	15	26	...	...	63						
	Clermont	21	10	4	...	...	35						
	Copperfield	17	1	48	...	...	66	270	61	93	...	...	424
Cook	Mulgrave...	40	...	35	...	...	75						
	Normanby River	6	...	161	...	...	167						
	Mossman's Creek	1	...	132	...	...	133	47	...	328	...	...	375
Darling Downs East	Canal Creek	47	5	...	...	...	52						
	Talgai	12	6	...	...	...	18						
	Pikedale	32	16	...	...	...	48						
	Lucky Valley	4	1	...	...	...	5	95	28	...	...	...	123
Etheridge ...	Gilberton...	88	14	261	...	...	363						
	George town	271	70	27	...	...	368						
	Delaney River	211	24	74	...	2	311	570	108	362	...	2	1,042
Gladstone ...	Calliope	127	73	2	...	...	202						
	Raglan and Mount Larcombe ...	27	12	...	...	...	39	154	85	2	...	...	241
Gympie ...	Town of Gympie*	2,442	2,087	35	...	...	4,564						
	Gympie Gold Field (locality undefined)	891	517	...	...	...	1,408						
	Kilkivan	255	184	26	...	2	467	3,588	2,788	61	...	2	6,439
Kennedy ...	Cape River	106	35	54	...	2	197						
	Rishton	174	34	58	...	...	266						
	Queenton	480	334	33	1	...	848						
	Millchester*	772	500	254	...	...	1,526						
	Charters Towers*	1,474	1,134	75	...	2	2,685						
	Fanning River and Keelbottom	19	6	...	...	...	25						
	Ravenswood*	661	494	231	...	...	1,386	3,686	2,537	705	1	4	6,933
Oxley ...	Enoggera...	2	1	...	...	...	3	2	1	...	...	...	3
Palmer ...	Coen River	2	...	10	...	...	12						
	Palmer River	31	4	1,097	...	...	1,132						
	Maytown*	237	84	782	1	...	1,104						
	Byerstown	19	3	679	...	...	701						
	Uhrtown	...	...	341	...	...	341						
	Granite Creek	10	...	408	2	...	420						
	Sandy Creek	30	4	1,099	...	...	1,133						
	Palmerville	11	3	717	...	...	731	340	98	5,133	3	...	5,574
Westwood ...	Rosewood	399	316	16	...	3	734						
	Cawarral	49	7	...	...	...	56						
	Canoona	17	2	...	...	...	19	465	325	16	...	3	809
Wide Bay ...	Stanton Harcourt	3	...	...	...	...	3	3	...	...	...	...	3
Woothakata	Hodgkinson	89	49	125	...	...	263						
	Thornborough	152	98	13	...	...	263						
	Kingsborough	144	85	8	...	...	237						
	Glen Mowbray	18	11	1	...	...	30						
	Tyrconnell	33	6	...	...	...	39						
	The Springs	20	...	...	...	...	20						
	Beaconsfield	37	10	...	...	...	47						
	The Union	34	2	...	...	...	36						
	Stewart Town	8	2	...	...	...	10						
	Lynd River	5	...	...	...	...	5						
	Centennial	27	1	...	...	...	28						
	Walsh River	63	23	14	...	...	100						
	Limestone Creek Palmer ... ... }	5	...	405	...	...	410	635	287	566	...	...	1,488
		10,166	6,348	7,272	4	11	23,801	10,166	6,348	7,272	4	11	23,801

* The places marked * form part of and are proclaimed Government townships, but through the difficulty of separating the actual town population from the digging population, it is deemed advisable to give the whole under "Gold Fields" with this explanation.

Table No. XXVIII.

SHOWING the TOTAL POPULATION of TOWNS and TOWNSHIP RESERVES, exclusive of MUNICIPALITIES, at the CENSUS ENUMERATIONS of 1876 and 1881, respectively.

1876.			1881.		
Persons.	Males.	Females.	Persons.	Males.	Females.
22,598	14,144	8,454	20,741	12,150	8,591

Table No. XXIX.

SHOWING TOWN and TOWNSHIP RESERVES ALPHABETICALLY ARRANGED, the CENSUS DISTRICT in which SITUATED, and the POPULATION in each by SEXES.

TOWNS.	CENSUS DISTRICTS.	POPULATION.		
		Persons.	Males.	Females.
Alberton ...	Logan	19	12	7
Adavale ...	Warrego	36	34	2
Alfred ...	Fassifern	20	11	9
Alsatia ...	Mackay	241	142	99
Aramac ...	Aramac	398	283	115
Auburn ...	Burnett	9	6	3
Ballandean ...	Stanthorpe ...	20	10	10
Baltinglass ...	Balonne	93	44	49
Banana ...	Leichhardt ...	112	56	56
Beachton ...	Gladstone	46	23	23
Beauaraba ...	Darling Downs Central	16	8	8
Beaudesert ...	Logan	25	17	8
Beenleigh ...	Logan	303	146	157
Black Snake ...	Gympie	33	18	15
Blackwater ...	Peak Downs ...	51	28	23
Bogantungan ...	Clermont	115	76	39
Bollon ...	Balonne	24	16	8
Boolboonda ...	Bundaberg... ...	188	128	60
Boolburra ...	Leichhardt... ...	17	10	7
Boulia ...	Marathon	25	20	5
Bowenville ...	Darling Downs North	9	4	5
Bowenville ...	Darling Downs Central	47	34	13
Broadwater ...	Burnett	9	6	3
Broomfield ...	Wide Bay	3	2	1
Broughton ...	Kennedy	260	169	91
Bundaberg ...	Bundaberg ...	1,192	610	582
Bungeworgorai	Maranoa	4	2	2
Burketown ...	Burke	9	9	...
Burrum River...	Wide Bay	8	6	2
Byerstown ...	Palmer	129	129	...
Caboolture ...	Caboolture... ...	99	51	48
Cairns ...	Cook	278	171	107
Calliope ...	Gladstone	59	31	28
Camboon ...	Leichhardt... ...	15	10	5
Cambooya ...	Darling Downs Central	56	36	20
Capella ...	Clermont	8	6	2
Capeville ...	Kennedy	158	130	28
Cardwell ...	Cardwell	134	75	59
Cawarral ...	Westwood	37	27	10
Channing ...	Darling Downs North	24	18	6
Charleston ...	Etheridge	66	60	6
Charleville ...	Charleville ...	247	147	100
Chinchilla ...	Darling Downs North	97	49	48
Cleveland ...	Moreton East ...	321	171	150
Cloncurry ...	Burke	24	19	5
Collingwood ...	Marathon	9	8	1
	Carried forward...	5,093	3,068	2,025
	Brought forward	5,093	3,068	2,025
Cometville ...	Springsure	253	145	108
Condamine ...	Darling Down North	70	34	36
Coochin Creek	Caboolture ...	19	9	10
Coomera ...	Logan	52	31	21
Crow's Nest ...	Stanley	37	19	18
Cunnamulla ...	Cunnamulla ...	199	124	75
Currigee ...	Logan	40	27	13
Curriwillinghi	Balonne	3	3	...
Dalrymple ...	Kennedy	59	39	20
Degilbo ...	Wide Bay	5	4	1
Dingo ...	Peak Downs ...	44	23	21
Donnybrook ...	Maranoa	6	2	4
Drayton ...	Drayton and Toowoomba	697	339	358
Duaringa ...	Leichhardt... ...	67	37	30
Dundee ...	Leichhardt... ...	49	23	26
Dungeness ...	Cardwell	17	10	7
Ellangowan ...	Charleville	54	36	18
Elliott ...	Wide Bay	22	15	7
Emerald ...	Clermont	741	417	324
Esk (*vide* Gallanani)	Stanley.			
Eton ...	Mackay	13	10	3
Eulo ...	Cunnamulla ...	34	21	13
Evandale ...	Cook	9	3	6
Fassifern ...	Fassifern	4	2	2
Fingal ...	Moreton West ...	137	70	67
Gainsford ...	Leichhardt... ...	6	2	4
Gallanani (Esk)	Stanley	124	52	72
Gatton ...	Moreton West ...	143	69	74
Georgetown ...	Etheridge	209	161	48
Gilberton ...	Etheridge	55	50	5
Gin Gin ...	Bundaberg	35	18	17
Gogango ...	Leichhardt	33	16	17
Goodna ...	Moreton West ...	509	255	254
Goondiwindi ...	Darling Downs West	307	182	125
Gootchie ...	Tiaro	15	10	5
Gowrie ...	Drayton and Toowoomba	81	40	41
Gracemere ...	Westwood	64	30	34
Grandchester ...	Moreton West ...	22	10	12
Greenmount ...	Darling Downs Central	11	7	4
Hamilton ...	Cook	23	15	8
Hawkwood ...	Burnett	12	6	6
Hazledean ...	Mackay	9	6	3
Helidon ...	Moreton West ...	16	10	6
	Carried forward...	9,398	5,450	3,948

Table No. XXIX.—continued.

SHOWING TOWN and TOWNSHIP RESERVES ALPHABETICALLY ARRANGED, the CENSUS DISTRICT in which SITUATED, and the POPULATION in each by SEXES.

TOWNS.	CENSUS DISTRICTS.	POPULATION.		
		Persons.	Males.	Females.
	Brought forward	9,398	5,450	3,948
Herberton	Cardwell	268	214	54
Hewitville	Westwood	50	31	19
Hodgson	Maranoa	129	78	51
Hoganthulla	Charleville	5	5	...
Howard	Wide Bay	25	18	7
Hughenden	Burke	168	131	37
Hungerford	Cunnamulla	36	27	9
Ingham	Cardwell	16	13	3
Inglewood	Darling Downs East	100	54	46
Isisford	Diamentina	169	124	45
Jandowae	Darling Downs North	37	21	16
Jondaryan	Darling Downs North	37	23	14
Jundah	Diamentina	38	31	7
Kilkivan	Gympie	77	42	35
Kingsborough	Woothakata	272	167	105
Kogan	Darling Downs North	9	3	6
Kroombit	Leichhardt	11	4	7
Laidley	Moreton West	139	68	71
Leyburn	Darling Downs East	214	109	105
Lilyvale	Clermont	11	5	6
Logan	Logan	33	19	14
Lytton	Moreton East	138	106	32
Macalister	Darling Downs North	16	5	11
Maclean	Logan	6	2	4
Marlborough	Westwood	31	18	13
Maytown	Palmer	229	172	57
Mellum Creek	Caboolture	33	23	10
Miles	Darling Downs North	97	47	50
Millchester	Kennedy	636	350	286
Mingo	Burnett	8	2	6
Mitchell	Maranoa	273	153	120
Miva	Tiaro	18	18	...
Mooloolah	Caboolture	32	15	17
Moraby	Darling Downs North	30	27	3
Morven	Charleville	43	29	14
Mount Perry	Burnett	396	212	184
Muckadilla	Maranoa	14	8	6
Mulgrave	Townsville	14	9	5
Mundubbera	Burnett	4	2	2
Mungindi	Ballonne	7	6	1
Muttaburra	Marathon	252	168	84
Nanango	Burnett	218	116	102
Nebo	St. Lawrence	88	45	43
Nerang	Logan	95	56	39
Noosa	Gympie	13	6	7
Normanby	Fassifern	32	22	10
Normanton	Burke	170	110	60
Norwood	Kennedy	10	8	2
Oaky Creek	Darling Downs North	62	32	30
Owanyilla	Tiaro	43	23	20
Pelham	Darling Downs North	6	6	...
Pikedale	Darling Downs East	43	27	16
Pimpama	Logan	37	19	18
	Carried forward	14,336	8,479	5,857
	Brought forward	14,336	8,479	5,857
Polson	Wide Bay	20	6	14
Port Douglas	Cook	510	316	194
Port Kennedy (Thursday Island)	Somerset	97	79	18
Ravenswood	Kennedy	860	509	351
Redbank	Burnett	19	8	11
Rolleston	Springsure	36	19	17
Rosewood	Westwood	9	5	4
Santry	Darling Downs Central	6	2	4
Scarrbury	Aramac	14	9	5
Smithfield	Cook	22	12	10
Springfield	Bundaberg	9	3	6
Springsure	Springsure	457	238	219
Southport	Logan	230	127	103
Somerset	Somerset	44	42	2
South Yaamba	Westwood	10	4	6
Stanthorpe	Stanthorpe	938	491	447
Stanwell	Westwood	6	2	4
St. George	Balonne	471	253	218
St. Lawrence	St. Lawrence	169	78	91
Stony Point	Diamentina	44	29	15
Surat	Balonne	168	74	94
Taboonbay	Maranoa	15	5	10
Tambo	Blackall	354	235	119
Taroom	Taroom	157	76	81
Tenningering	Burnett	43	20	23
Tewantin	Gympie	165	94	71
Texas	Darling Downs East	3	2	1
Tingalpa	Moreton East	21	9	12
Thargomindah	Warrego	123	87	36
Thompson's Flat	Tiaro	39	25	14
Thornborough	Woothakata	267	167	100
Thurles	Charleville	17	12	5
Thursday Island (*see* Port Kennedy)	Somerset.			
Tiaro	Tiaro	271	141	130
Treverton	Darling Downs East	15	8	7
Tuen	Cunnamulla	11	9	2
Veresdale	Logan	55	24	31
Waterford	Logan	55	33	22
Westwood	Westwood	135	78	57
Winton	Marathon	146	119	27
Withersfield	Clermont	260	166	94
Wollal	Charleville	9	6	3
Woolca	Burnett	4	2	2
Woolton	Leichhardt	5	3	2
Yaamba	Westwood	72	30	42
Yeppoon	Westwood	17	8	9
Yeulba	Balonne	7	6	1
	TOTAL	20,741	12,150	8,591

Table XXIX. A.

Showing Towns and Township Reserves by Census Districts, and the Population in each by Sexes.

Census District.	Town.	Population.		
		Persons.	Males.	Females.
Aramac	Aramac ...	398	283	115
	Scarrbury ...	14	9	5
Balonne	Bollon ...	24	16	8
	Baltinglass ...	93	44	49
	Curriwillingi ...	3	3	...
	Mungindi ...	7	6	1
	St. George ...	471	253	218
	Surat ...	168	74	94
	Yeulba ...	7	6	1
Blackall	Tambo ...	354	235	119
Bundaberg ...	Boolboonda ...	188	128	60
	Bundaberg* ...	1,192	610	582
	Gin Gin ...	35	18	17
	Springfield ...	9	3	6
Burke	Burketown ...	9	9	...
	Cloncurry ...	24	19	5
	Hughenden ...	168	131	37
	Normanton ...	170	110	60
Burnett	Auburn ...	9	6	3
	Broadwater ...	9	6	3
	Hawkwood ...	12	6	6
	Mingo	8	2	6
	Mount Perry ...	396	212	184
	Mundubbera ...	4	2	2
	Nanango ...	218	116	102
	Redbank ...	19	8	11
	Tenningering ...	43	20	23
	Woolca ...	4	2	2
Caboolture ...	Caboolture ...	99	51	48
	Coochin Creek ...	19	9	10
	Mellum Creek ...	33	23	10
	Mooloolah ...	32	15	17
Cardwell	Cardwell ...	134	75	59
	Dungeness ...	17	10	7
	Herberton ...	268	214	54
	Ingham ...	16	13	3
Charleville... ...	Charleville ...	247	147	100
	Ellangowan ...	54	36	18
	Hoganthulla ...	5	5	...
	Morven ...	43	29	14
	Thurles ...	17	12	5
	Wollal ...	9	6	3
Clermont	Bogantungan ...	115	76	39
	Capella ...	8	6	2
	Emerald ...	741	417	324
	Lilyvale ...	11	5	6
	Withersfield ...	260	166	94
Cook	Cairns ...	278	171	107
	Evandale ...	9	3	6
	Hamilton ...	23	15	8
	Port Douglas ...	510	316	194
	Smithfield ...	22	12	10
Cunnamulla ...	Cunnamulla ...	199	124	75
	Eulo ...	34	21	13
	Hungerford ...	36	27	9
	Tuen ...	11	9	2
Darling Downs Central	Beauaraba ...	16	8	8
	Bowenville ...	47	34	13
	Cambooya ...	56	36	20
	Greenmount ...	11	7	4
	Santry ...	6	2	4
Darling Downs East	Inglewood ...	100	54	46
	Leyburn ...	214	109	105
	Pikedale ...	43	27	16
	Texas ...	3	2	1
	Treverton ...	15	8	7
Darling Downs North	Bowenville ...	9	4	5
	Channing ...	24	18	6
	Chinchilla ...	97	49	48
	Condamine ...	70	34	36
	Jandowae ...	37	21	16
	Jondaryan ...	37	23	14
	Kogan ...	9	3	6
	Macalister ...	16	5	11
	Miles ...	97	47	50
	Moraby ...	30	27	3
	Oaky Creek ...	62	32	30
	Pelham ...	6	6	...
	Carried forward	8,311	4,906	3,405

Census District.	Town.	Population.		
		Persons.	Males.	Females.
	Brought forward	8,311	4,906	3,405
Darling Downs West	Goondiwindi ...	307	182	125
Diamentina ...	Isisford ...	169	124	45
	Jundah ...	38	31	7
	Stony Point ...	44	29	15
Drayton and Toowoomba	Drayton ...	697	339	358
	Gowrie	81	40	41
Etheridge	Charleston ...	66	60	6
	Georgetown ...	209	161	48
	Gilberton ...	55	50	5
Fassifern	Alfred ...	20	11	9
	Fassifern ...	4	2	2
	Normanby ...	32	22	10
Gladstone	Beachton ...	46	23	23
	Calliope ...	59	31	28
Gympie	Blacksnake ...	33	18	15
	Kilkivan ...	77	42	35
	Noosa ...	13	6	7
	Tewantin ...	165	94	71
Kennedy	Broughton ...	260	169	91
	Capeville ...	158	130	28
	Dalrymple ...	59	39	20
	Millchester ...	636	350	286
	Norwood ...	10	8	2
	Ravenswood ...	860	509	351
Leichhardt ...	Banana ...	112	56	56
	Boolburra ...	17	10	7
	Camboon ...	15	10	5
	Duaringa ...	67	37	30
	Dundee ...	49	23	26
	Gainsford ...	6	2	4
	Gogango ...	33	16	17
	Kroombit ...	11	4	7
	Woolton ...	5	3	2
Logan	Alberton ...	19	12	7
	Beaudesert ...	25	17	8
	Beenleigh ...	303	146	157
	Coomera ...	52	31	21
	Currigee ...	40	27	13
	Logan ...	33	19	14
	Maclean ...	6	2	4
	Nerang ...	95	56	39
	Pimpama ...	37	19	18
	Southport ...	230	127	103
	Veresdale ...	55	24	31
	Waterford ...	55	33	22
Mackay	Alsatia ...	241	142	99
	Eton ...	13	10	3
	Hazeldean ...	9	6	3
Maranoa	Bungeworgorai	4	2	2
	Donnybrook ...	6	2	4
	Hodgson ...	129	78	51
	Mitchell ...	273	153	120
	Muckadilla ...	14	8	6
	Taboonbay ...	15	5	10
Marathon	Boulia ...	25	20	5
	Collingwood ...	9	8	1
	Muttaburra ...	252	168	84
	Winton ...	146	119	27
Moreton East ...	Cleveland ...	321	171	150
	Lytton ...	138	106	32
	Tingalpa ...	21	9	12
Moreton West ...	Fingal ...	137	70	67
	Gatton ...	143	69	74
	Goodna ...	509	255	254
	Grandchester ...	22	10	12
	Helidon ...	16	10	6
	Laidley ...	139	68	71
Palmer	Byerstown ...	129	129	...
	Maytown ...	229	172	57
Peak Downs ...	Blackwater ...	51	28	23
	Dingo ...	44	23	21
Somerset	Port Kennedy (Thursday Island)	97	79	18
	Somerset ...	44	42	2
Springsure ...	Cometville ...	253	145	108
	Rolleston ...	36	19	17
	Springsure ...	457	238	219
	Carried forward	17,596	10,414	7,182

* Bundaberg has been proclaimed a Municipality since the night of the 3rd of April.

Table XXIX. A.—continued.

SHOWING TOWNS and TOWNSHIP RESERVES by CENSUS DISTRICTS, and the POPULATION in each by SEXES—*continued.*

CENSUS DISTRICT.	TOWN.	POPULATION.			CENSUS DISTRICT.	TOWN.	POPULATION.		
		Persons.	Males.	Females.			Persons.	Males.	Females.
	Brought forward	17,596	10,414	7,182		Brought forward	19,789	11,589	8,200
Stanley	Crow's Nest ...	37	19	18	Westwood — *continued.*	Hewitville ...	50	31	19
	Gallanani (Esk)	124	52	72		Malborough ...	31	18	13
Stanthorpe ...	Ballandean ...	20	10	10		Rosewood ...	9	5	4
	Stanthorpe ...	938	491	447		South Yaamba...	10	4	6
St. Lawrence ...	Nebo ...	88	45	43		Stanwell ...	6	2	4
	St. Lawrence ...	169	78	91		Westwood ...	135	78	57
Taroom	Taroom ...	157	76	81		Yaamba ...	72	30	42
Tiaro	Gootchie ...	15	10	5		Yeppoon ...	17	8	9
	Miva ...	18	18	...	Wide Bay	Broomfield ...	3	2	1
	Owanyilla ...	43	23	20		Burrum River ...	8	6	2
	Thompson's Flat	39	25	14		Degilbo ...	5	4	1
	Tiaro ...	271	141	130		Elliott ...	22	15	7
Townsville ...	Mulgrave ...	14	9	5		Howard ...	25	18	7
Warrego	Adavale ...	36	34	2		Polson ...	20	6	14
	Thargomindah...	123	87	36	Woothakata ...	Kingsborough ...	272	167	105
Westwood	Cawarral ...	37	27	10		Thornborough ...	267	167	100
	Gracemere ...	64	30	34					
						TOTAL ...	20,741	12,150	8,591
	Carried forward	19,789	11,589	8,200					

Table No. XXX.

THE following RESERVES have been PROCLAIMED or SURVEYED as TOWNSHIPS, but the RETURNS do not show any POPULATION.

CENSUS DISTRICTS.	TOWNSHIPS.	CENSUS DISTRICTS.	TOWNSHIPS.
Aramac	Forest Grove.	Leichhardt—*continued*	Rannes.
Balonne	Alton.		Rockvale.
	Burgurrah.		Underwood.
	Dareel.		Woolthorpe.
	Dunkeld.	Logan	Burleigh.
	Upton.		Moondarewa.
Blackall	Castlemartha.	Mackay	Bloomsbury.
Bowen	Bowen River.	Maranoa	Lauristina Run.
	Hidden Valley.	Maryborough	Young.
	Kinahavid.	Moreton East	Bulwer.
Bundaberg	Albany.		Redland.
	Kolan.	Palmer	Palmerville.
	Munduran.	Peak Downs	Shelbourne.
	Yandaran.		Springton.
Burke	Baffle Group.	Stanley	Cooyar.
	Canterbury.		Cressbrook.
	Carnarvon.	Stanthorpe	Tenterfield North
	Chandos.	St. Lawrence	Connor's Range.
	Kimberley.		Elphinstone.
Burnett	Dykehead.		Epsom.
	Mungai.		Fort Cooper.
	Rawbelle.		Newport.
Caboolture	Canning.		Newstead.
	Yandina.		Port St. Lawrence.
Charleville	Burenda.		Thorndon.
	Caroline.		Viewforth.
	Mangalore.		Waverley.
Clermont	Drummond.	Tiaro	Gigoomgan.
Cook	Craiglie.		Gungaloon.
	Marton.		Teebar.
Cunnamulla	Ackland's Creek.	Townsville	Bollangalba.
	Brundowappo.		Wickham.
	Cutillah.	Warrego	Entally.
Darling Downs Central	Clifton.		Eronughoola Creek.
	Pratten.		Kyabra.
Darling Downs East	Ballandean.		Murken.
	Macintyre Brook.		Pindari Creek.
	Terrica.	Westwood	Bouldercombe.
Darling Downs North	Campbell's Camp.		Gogango.
	Cooranga.		Herbert.
	Penang.		Morinish.
	Watts.		Princhester.
	Wombo.		Ridgeland.
Fassifern	Alford.		Tooloombah.
	Clumber.		Woodville.
Gladstone	Baffle Creek.		Bingham.
Gympie	Cooloothin.	Wide Bay	Childers.
Leichhardt	Edungalba.		Coringa.
	Kariboe.		Urangan.
	Knebworth.	Woothakata	Northcote.
	Plainby.		

Table No. XXXI.

Showing Population in Municipalities and Shires, with Increase and Decrease in 1881, 1876, and 1871.

MUNICIPALITIES.		POPULATION.									INCREASE AND DECREASE.											
		PERSONS.			MALES.			FEMALES.			PERSONS.				MALES.				FEMALES.			
											1881 and 1876.		1876 and 1871.		1881 and 1876.		1876 and 1871.		1881 and 1876.		1876 and 1871.	
		1881.	1876.	1871.	1881.	1876.	1871.	1881.	1876.	1871.	Increase.	Decrease.	Increase.	Decrease.	Increase.	Decrease.	Increase.	Decrease.	Increase.	Decrease.	Increase.	Decrease.
Allora		629	477	412	348	244	211	281	233	201	152	...	65	...	104	...	33	...	48	...	32	...
Bowen		794	1,107	717	371	610	325	423	497	392	...	313	390	...	...	239	285	...	...	74	105	...
Blackall		569	...	...	354	...	...	215	...	...	...	...	...	...	...	...	...	...	...	...	...	...
Brisbane	North Ward	7,313	6,485	4,387	3,526	3,220	2,081	3,787	3,265	2,306	2,356	...	5,616	...	833	...	3,216	...	1,523	...	2,400	...
	Valley Ward	5,148	4,507	3,281	2,428	2,190	1,539	2,720	2,317	1,742												
	South Ward	2,367	1,799	1,198	1,155	913	576	1,212	886	622												
	Kangaroo Point Ward	1,903	1,452	1,020	908	705	461	995	747	559												
	East Ward	2,606	3,002	2,563	1,354	1,649	1,268	1,252	1,353	1,295												
	West Ward	3,505	3,400	2,580	1,732	1,743	1,279	1,773	1,657	1,301												
	Shipping on River	159	...	...	150	...	...	9	...	...												
		23,001	20,645	15,029	11,253	10,420	7,204	11,748	10,225	7,825												
Charters Towers		1,721	...	...	938	...	...	783	...	...	...	...	...	...	...	...	...	...	...	...	...	...
Clermont		715	792	225	401	494	151	314	298	74	...	77	567	...	...	93	343	...	16	...	224	...
Cooktown		1,593	...	...	1,085	...	...	508	...	...	...	...	...	...	...	...	...	...	...	...	...	...
Copperfield		838	1,430	997	484	838	624	354	592	373	...	592	433	...	...	354	214	...	...	238	219	...
Dalby		1,296	1,870	1,647	579	891	815	717	979	832	...	574	223	...	...	312	76	...	...	262	147	...
Gayndah		605	608	671	303	323	315	302	285	356	...	3	...	63	...	20	8	...	17	...	...	71
Gladstone		438	461	411	212	220	206	226	241	205	...	23	50	...	...	8	14	...	...	15	36	...
Gympie		4,564	...	...	2,477	...	...	2,087	...	...	...	...	...	...	...	...	...	...	...	...	...	...
Ipswich		5,699	5,223	4,820	2,766	2,574	2,341	2,933	2,649	2,479	476	...	403	...	192	...	233	...	284	...	170	...
Mackay		2,075	1,479	729	1,140	793	408	935	686	321	596	...	750	...	347	...	385	...	249	...	365	...
Maryborough		7,083	5,659	3,542	3,678	2,864	1,788	3,405	2,795	1,754	1,424	...	2,117	...	814	...	1,076	...	610	...	1,041	...
Rockhampton		7,431	6,401	5,064	3,663	3,265	2,614	3,768	3,136	2,450	1,030	...	1,337	...	398	...	651	...	632	...	686	...
Roma		1,838	1,152	841	994	678	486	844	474	355	686	...	311	...	316	...	192	...	370	...	119	...
Sandgate		555	...	...	265	...	...	290	...	...	...	...	...	...	...	...	...	...	...	...	...	...
Toowoomba		5,207	4,695	3,543	2,528	2,344	1,728	2,679	2,351	1,815	512	...	1,152	...	184	...	616	...	328	...	536	...
Townsville		3,032	2,174	1,140	1,655	1,171	670	1,377	1,003	470	858	...	1,034	...	484	...	501	...	374	...	533	...
Warwick		3,596	3,152	2,473	1,730	1,584	1,260	1,866	1,568	1,213	444	...	679	...	146	...	324	...	298	...	355	...
TOTALS		73,279	57,325	42,261	37,224	29,313	21,146	36,055	28,012	21,115	8,534	1,582	15,127	63	3,818	1,026	8,167	...	4,749	589	6,968	71
Less Decrease in certain Municipalities		...	...	...	...	...	...	...	...	...	1,582	...	63	...	1,026	...	...	...	589	...	71	...
NETT INCREASE		...	...	...	...	...	...	...	...	...	6,952	...	15,064	...	2,792	...	8,167	...	4,160	...	6,897	...
SHIRES—																						
Middle Ridge		979	...	...	472	...	...	507	...	...	...	...	...	...	...	...	...	...	...	...	...	...
Toowong		1,275	...	...	602	...	...	673	...	...	...	...	...	...	...	...	...	...	...	...	...	...
TOTALS		2,254	...	...	1,074	...	...	1,180	...	...	...	...	...	...	...	...	...	...	...	...	...	...

CENSUS—1881.

SYNOPSIS OF RESULTS

IN EACH

CENSUS DISTRICT.

Contents of each Table—I. Geographical Situation of the District, and Area in Square Miles.
II. Ages of the People in the District.
III. Social and Conjugal Condition.
IV. Degree of Education.
V. Birthplaces.
VI. Religion.
VII. Habitations.
VIII. Health.
IX. Occupations.

SYNOPSIS OF RESULTS IN EACH CENSUS DISTRICT.

CENSUS DISTRICT OF ARAMAC. DIVISION—CENTRAL. SITUATION { One of the extreme Western Districts. Centre about 335 miles from coast. Lies between latitude 20° 32′ and 24° 25′ S., and longitude 143° 35′ and 146° 15′ E. Area, 66,110 square miles.

TABLE No. XXXII.—showing the Ages, Social Condition, Degree of Education, Birthplaces, Habitations, and Occupations of the People Enumerated in the Census District above mentioned.

—	Under 1 Year.	1 to 2.	2 to 3.	3 to 4.	4 to 5.	Total under 5 Years.	5 to 10.	10 to 15.	15 to 20.	20 to 21.	Unspecified Children.	Total Minors.	21 to 25.	25 to 30.	30 to 35.	35 to 40.	40 to 45.	45 to 50.	50 to 55.	55 to 60.	60 to 65.	65 to 70.	70 to 75.	75 to 80.	80 and upwards.	Unspecified Adults.	Total Adults.	Total Unspecified.	TOTALS.	PERSONS ABOVE 80 YEARS OF AGE.				
																													80 to 85.	85 to 90.	90 to 95.	95 to 100.	100 and upwards.
AGES { Males ...	12	13	12	10	12	59	33	39	62	21	...	214	114	170	163	172	157	95	65	20	11	4	3	...	...	42	1,016	42	1,230	...	...	...	...	...
AGES { Females...	8	16	11	8	11	54	33	23	17	8	...	135	37	32	22	21	15	4	1	1	2	...	...	...	...	...	135	...	270	...	...	...	...	...
Persons ...	20	29	23	18	23	113	66	62	79	29	...	349	151	202	185	193	172	99	66	21	13	4	3	...	...	42	1,151	42	1,500	...	...	...	...	...
CONJUGAL CONDITION. Married—Husbands ...	...	...	...	...	...	...	...	...	...	1	...	1	7	22	28	36	31	21	14	1	3	...	...	...	...	...	163	...	164	...	...	...	...	...
Wives	...	...	...	...	...	...	...	...	3	2	...	5	30	27	20	17	13	4	1	...	2	...	...	...	...	...	114	...	119	...	...	...	...	...
Total Married ...	...	...	...	...	...	...	...	...	3	3	...	6	37	49	48	53	44	25	15	1	5	...	...	...	...	...	277	...	283	...	...	...	...	...
Unmarried—Males	12	13	12	10	12	59	33	39	62	20	...	213	106	148	130	131	118	67	45	17	8	3	3	...	...	31	807	31	1,020	...	...	...	...	...
Females ...	8	16	11	8	11	54	33	23	14	6	...	130	7	5	1	2	...	...	...	...	...	...	...	...	...	...	15	...	145	...	...	...	...	...
Total Unmarried	20	29	23	18	23	113	66	62	76	26	...	343	113	153	131	133	118	67	45	17	8	3	3	...	...	31	822	31	1,165	...	...	...	...	...
Widowed—Widowers ...	...	...	...	...	...	...	...	...	...	...	...	...	...	...	2	4	8	6	6	2	...	1	...	...	...	...	29	...	29	...	...	...	...	...
Widows ...	...	...	...	...	...	...	...	...	...	...	...	...	...	...	1	2	2	...	...	1	...	...	...	...	...	...	6	...	6	...	...	...	...	...
Total Widowed	...	...	...	...	...	...	...	...	...	...	...	...	...	...	3	6	10	6	6	3	...	1	...	...	...	...	35	...	35	...	...	...	...	...
Unspecified—Males ...	...	...	...	...	...	...	...	...	...	...	...	...	1	...	3	1	...	1	...	...	...	...	...	...	...	11	17	11	17	...	...	...	...	...
Females ...	...	...	...	...	...	...	...	...	...	...	...	...	...	...	...	...	...	...	...	...	...	...	...	...	...	...	...	...	...	...	...	...	...	...
Total Unspecified	...	...	...	...	...	...	...	...	...	...	...	...	1	...	3	1	...	1	...	...	...	...	...	...	...	11	17	11	17	...	...	...	...	...
DEGREE OF EDUCATION. Read and Write—Males ...	...	...	...	1	2	3	10	26	54	20	...	113	99	150	134	151	121	80	57	15	10	4	3	...	...	2	826	2	939	...	...	...	...	...
Females...	...	...	...	...	...	...	9	17	14	7	...	47	33	29	19	19	11	3	1	1	1	...	...	...	...	...	117	...	164	...	...	...	...	...
Persons ...	...	...	...	1	2	3	19	43	68	27	...	160	132	179	153	170	132	83	58	16	11	4	3	...	...	2	943	2	1,103	...	...	...	...	...
Read Only—Males	...	...	...	...	...	...	8	4	2	...	...	14	1	2	6	6	10	5	2	...	...	...	...	...	...	...	32	...	46	...	...	...	...	...
Females ...	...	...	...	...	1	1	6	5	2	...	...	14	1	1	...	2	3	1	...	...	...	...	...	...	...	...	8	...	22	...	...	...	...	...
Persons ...	...	...	...	...	1	1	14	9	4	...	...	28	2	3	6	8	13	6	2	...	...	...	...	...	...	...	40	...	68	...	...	...	...	...
Cannot Read—Males ...	12	13	12	9	10	56	15	9	5	1	...	86	12	17	19	12	24	7	6	4	1	...	...	...	...	7	109	7	195	...	...	...	...	...
Females ...	8	16	11	8	10	53	18	1	...	1	...	73	3	2	3	...	1	...	...	...	1	...	...	...	...	...	10	...	83	...	...	...	...	...
Persons ...	20	29	23	17	20	109	33	10	5	2	...	159	15	19	22	12	25	7	6	4	2	...	...	...	...	7	119	7	278	...	...	...	...	...
Unspecified—Males... ...	...	...	...	...	...	...	...	...	1	...	...	1	2	1	4	3	2	3	...	1	...	...	...	...	...	33	49	33	50	...	...	...	...	...
Females ...	...	...	...	...	...	...	...	...	1	...	...	1	...	...	...	...	...	...	...	...	...	...	...	...	...	...	...	...	1	...	...	...	...	...
Persons	...	...	...	...	...	...	...	...	2	...	...	2	2	1	4	3	2	3	...	1	...	...	...	...	...	33	49	33	51	...	...	...	...	...

BIRTHPLACES.	AUSTRALIAN COLONIES.							GREAT BRITAIN.			EUROPE.						AMERICA.			INDIA.		ASIA, AFRICA, AND OTHER COUNTRIES.						At Sea.		
	Queensland.	New South Wales.	Victoria.	South Australia.	New Zealand.	Tasmania.	Western Australia.	England and Wales.	Scotland.	Ireland.	France.	Germany.	Italy.	Austria.	Denmark.	Other Countries in Europe.	British America.	United States.	Other States in America.	Born of White Parents.	Natives.	China.	Japan.	Other Countries in Asia.	Africa.	Polynesia.	Other Countries not named.	British	Foreign	Country Unspecified.
Males	169	131	62	5	5	15	...	274	106	226	6	40	3	...	12	23	8	7	...	6	...	71	...	8	1	7	4	3	1	37
Females	111	27	11	1	...	6	...	44	9	47	1	4	...	...	2	2	1	...	...	1	...	...	...	...	...	3	...	...	...	...
Persons	280	158	73	6	5	21	...	318	115	273	7	44	3	...	14	*25	9	7	...	7	...	71	...	†8	1	10	‡4	3	1	37

* 7 Switzerland, 5 Sweden, 7 Norway, 1 Poland, 1 Spain, 1 Belgium, 1 Portugal, 1 Russian, 1 Corfu. † 3 Ceylon, 3 Singapore, 1 Sumatra, 1 Penang. ‡ 2 West Indies, 1 Barbadoes, 1 St. Domingo.

RELIGIONS.																	HABITATIONS.										HEALTH.			
	Church of England.	Roman Catholic.	Presbyterian.	Wesleyan Methodist.	Congregational and Independent.	Baptist.	Primitive Methodist.	United Methodist Free Church.	Lutheran.	Other Christian Sects.	Hebrew.	Mohamedan and Pagan.	Other Religions.	Object to State.	No Religion.	Unspecified.	Stone.	Wood.	Brick.	Metal.	Tents.	Ships.	Drays.	Others.	Houses Uninhabited.	Total.	Sick.	Accident.	Deaf and Dumb.	Total.
Males	541	323	169	10	11	6	3	2	26	3	1	78	13	...	4	40	10	184	4	20	160	...	25	7	2	...	...	...	...	...
Females	123	93	34	2	4	...	...	...	5	...	...	2	5	...	...	2	...	1	...	...	...	...	...	...	...	...	...	...	...	...
Persons	664	416	203	12	15	6	3	2	31	*3	1	80	†18	...	4	42	10	185	4	20	160	...	25	7	2	...	...	...	...	...

* 1 Evangelist, 1 Quaker, 1 Greek Church. † 5 Freethinkers, 7 Unitarians, 6 Deists.

OCCUPATIONS.	CLASS I.—PROFESSIONAL.		CLASS II.—DOMESTIC.		CLASS III.—COMMERCIAL.		CLASS IV. AGRICULTURAL.	CLASS V.—INDUSTRIAL.					CLASS VI.—INDEFINITE AND NON-PRODUCTIVE.			
	Order I.	Order II.	Order III.	Order IV.	Order V.	Order VI.	Order VII.	Order VIII.	Order IX.	Order X.	Order XI.	Order XII.	Order XIII.	Order XIV.	Order XV.	No Occupation, or Occupation Unspecified.
	Government and Defence.	Learned Professions, Literature, Art, and Science.	Domestic Offices.	Personal Offices.	Engaged in Purchase and Sale of Goods.	Engaged in Conveyance of Men, Animals, Goods, and Messages.	Land and Animals.	Working and Dealing in Art and Mechanical Productions.	Working and Dealing in Textile Fabrics.	Working and Dealing in Food and Drinks.	Working and Dealing in Animal and Vegetable Substances.	Working and Dealing in Minerals.	Labour, the Branch not defined.	Persons of Property or Rank.	Public Burthen.	
Males	4	6	119	68	23	101	478	66	6	13	47	128	138	...	*4	29
Females	...	1	210	51	1	...	...	...	5	...	...	...	1	...	...	1
Persons	4	7	329	119	24	101	478	66	11	13	47	128	139	...	*4	30

* 4 Patients, Aramac Hospital.

	MALES.	FEMALES.	PERSONS.
Total Population of District	1,230	270	1,500
Chinese	71	...	71
Polynesian	7	3	10
Total Population, exclusive of Chinese and Polynesians	1,152	267	1,419

	ADULT MALES.
Adult Males	1,016
" " exclusive of Adult Chinese and Polynesians	940

	MALES.	FEMALES.	PERSONS.
Percentage to Totals of Sexes and Population of the Colony	0·98	0·31	0·70

TABLE No. XXXIII.

CENSUS DISTRICT OF BALONNE. DIVISION—SOUTHERN. SITUATION { West of the Great Dividing Range. The centre about 330 miles from coast. Lies between latitude 26° 38′ and 22° S., and longitude 146° 12′ and 149° 41′ E. Area, 27,090 square miles.

TABLE showing the AGES, SOCIAL CONDITION, DEGREE of EDUCATION, BIRTHPLACES, HABITATIONS, and OCCUPATIONS of the PEOPLE ENUMERATED in the CENSUS DISTRICT above mentioned.

	—	Under 1 Year.	1 to 2.	2 to 3.	3 to 4.	4 to 5.	Total under 5 Years.	5 to 10.	10 to 15.	15 to 20.	20 to 21.	Unspecified Children.	Total Minors.	21 to 25.	25 to 30.	30 to 35.	35 to 40.	40 to 45.	45 to 50.	50 to 55.	55 to 60.	60 to 65.	65 to 70.	70 to 75.	75 to 80.	80 and upwards.	Unspecified Adults.	Total Adults.	Total Unspecified.	Totals.	PERSONS ABOVE 80 YEARS OF AGE.				
																															80 to 85.	85 to 90.	90 to 95.	95 to 100	100 and upwards.
AGES	Males ...	36	32	25	41	21	155	129	91	87	32	...	494	141	215	140	184	146	94	76	42	25	21	11	...	1	14	1,110	14	1,604	1	...	...	...	...
	Females ...	37	40	37	33	32	179	133	97	66	12	...	487	65	78	57	48	26	17	11	4	7	1	1	...	...	1	316	1	803	...	...	...	...	...
	Persons ...	73	72	62	74	53	334	262	188	153	44	...	981	206	293	197	232	172	111	87	46	32	22	12	...	1	15	1,426	15	2,407	1	...	...	...	...
CONJUGAL CONDITION.	Married—Husbands ...	...	...	...	...	...	...	...	...	3	3	...	6	10	47	56	73	54	32	23	15	7	6	1	...	...	1	325	1	331	...	...	...	...	...
	Wives	...	...	...	...	...	...	...	...	15	5	...	20	48	68	54	45	24	13	9	4	1	1	...	...	...	1	268	1	288	...	...	...	...	...
	Total Married ...	...	...	...	...	...	...	...	...	18	8	...	26	58	115	110	118	78	45	32	19	8	7	1	...	...	2	593	2	619	...	...	...	...	...
	Unmarried—Males	36	32	25	41	21	155	129	91	84	29	...	488	129	166	83	106	84	54	50	22	15	10	7	...	...	12	738	12	1,226	...	...	...	...	...
	Females ...	37	40	37	33	32	179	133	97	51	7	...	467	16	8	2	1	...	1	...	...	...	...	...	...	...	...	28	...	495	...	...	...	...	...
	Total Unmarried	73	72	62	74	53	334	262	188	135	36	...	955	145	174	85	107	84	55	50	22	15	10	7	...	...	12	766	12	1,721	...	...	...	...	...
	Widowed—Widowers ...	...	...	...	...	...	...	...	...	...	...	...	...	...	2	1	4	8	8	3	4	3	5	3	...	1	...	42	...	42	1	...	...	...	...
	Widows ...	...	...	...	...	...	...	...	...	...	...	...	...	1	2	1	2	2	3	2	...	6	...	1	...	...	...	20	...	20	...	...	...	...	...
	Total Widowed	...	...	...	...	...	...	...	...	...	...	...	...	1	4	2	6	10	11	5	4	9	5	4	...	1	...	62	...	62	1	...	...	...	...
	Unspecified—Males	...	...	...	...	...	...	...	...	...	...	...	...	2	...	...	1	...	...	...	1	...	...	...	...	...	1	5	1	5	...	...	...	...	...
	Females ...	...	..	...	...	...	...	...	...	...	...	...	...	...	...	...	...	...	...	...	...	...	...	...	...	...	...	...	...	...	...	...	...	...	...
	Total Unspecified	...	...	...	...	...	...	...	...	...	...	...	...	2	...	...	1	...	...	...	1	...	...	...	...	...	1	5	1	5	...	...	...	...	...
DEGREE OF EDUCATION.	Read and Write—Males ...	...	...	...	...	1	1	52	71	73	28	...	225	122	187	121	156	128	78	66	34	19	16	8	...	1	11	947	11	1,172	1	...	...	...	...
	Females...	...	...	...	...	1	1	59	84	61	10	...	215	60	64	52	38	16	12	9	2	3	...	1	...	...	1	258	1	473	...	...	...	...	...
	Persons	...	...	...	...	2	2	111	155	134	38	...	440	182	251	173	194	144	90	75	36	22	16	9	...	1	12	1,205	12	1,645	1	...	...	...	...
	Read Only—Males	...	...	...	1	1	2	27	8	4	1	...	42	4	10	4	8	8	6	2	2	2	3	1	...	...	...	50	...	92	...	...	...	...	...
	Females ...	...	...	...	1	1	2	25	7	2	1	...	37	2	3	3	5	2	3	2	2	1	...	...	...	...	...	23	...	60	...	...	...	...	...
	Persons	...	...	...	2	2	4	52	15	6	2	...	79	6	13	7	13	10	9	4	4	3	3	1	...	...	...	73	...	152	...	...	...	...	...
	Cannot Read—Males ...	36	32	25	40	19	152	50	12	9	2	...	225	14	16	14	19	7	10	8	6	4	2	2	...	...	3	105	3	330	...	...	...	...	...
	Females ...	37	40	37	32	30	176	49	6	2	1	...	234	3	10	2	4	7	2	...	...	3	1	...	...	...	...	32	...	266	...	...	...	...	...
	Persons	73	72	62	72	49	328	99	18	11	3	...	459	17	26	16	23	14	12	8	6	7	3	2	...	...	3	137	3	596	...	...	...	...	...
	Unspecified—Males ...	...	...	...	...	...	..	...	...	1	1	...	2	1	2	1	1	3	...	...	...	...	...	...	...	...	...	8	...	10	...	...	...	...	...
	Females ...	...	...	...	...	...	...	...	...	1	...	...	1	...	1	...	1	1	...	...	...	...	...	...	...	...	...	3	...	4	...	...	...	...	...
	Persons ...	...	...	...	...	...	...	...	...	2	1	...	3	1	3	1	2	4	...	...	...	...	...	...	...	...	...	11	...	14	...	...	...	...	...

BIRTHPLACES.	AUSTRALIAN COLONIES.							GREAT BRITAIN.			EUROPE.						AMERICA.			INDIA.		ASIA, AFRICA, AND OTHER COUNTRIES.						At Sea.		
	Queensland.	New South Wales.	Victoria.	South Australia.	New Zealand.	Tasmania.	Western Australia.	England and Wales.	Scotland.	Ireland.	France.	Germany.	Italy.	Austria.	Denmark.	Other Countries in Europe.	British America.	United States.	Other States in America.	Born of White Parents.	Natives.	China.	Japan.	Other Countries in Asia.	Africa.	Polynesia.	Other Countries not named.	British	Foreign	Country Unspecified.
Males...	397	396	55	6	3	14	1	298	96	168	5	42	1	1	6	13	10	3	1	5	...	59	...	...	...	6	4	7	...	7
Females	409	191	20	4	2	2	...	68	18	76	2	8	...	...	...	1	1	...	...	...	...	...	...	...	1	...	...	...	...	...
Persons	806	587	75	10	5	16	1	366	114	244	7	50	1	1	6	*14	11	3	†1	5	...	‡59	...	...	1	‡6	§4	7	...	7

* 9 Norway, 3 Sweden, 1 Switzerland, 1 Portugal. † 1 Mexico. § 2 West Indies, 1 Mauritius, 1 Figi. ‡ 1 born in China of white parents, 2 born in Polynesia of white parents.

RELIGIONS.	Church of England.	Roman Catholic.	Presbyterian.	Wesleyan Methodist.	Congregational and Independent.	Baptist.	Primitive Methodist.	United Methodist Free Church.	Lutheran.	Other Christian Sects.	Hebrew.	Mohamedan and Pagan.	Other Religions.	Object to State.	No Religion.	Unspecified.	HABITATIONS. Stone.	Wood.	Brick.	Metal.	Tents.	Ships.	Drays.	Others.	Houses Uninhabited.	Total.	HEALTH. Sick.	Accident.	Deaf and Dumb.	Total.
Males...	840	462	155	11	15	4	...	...	23	7	10	56	5	...	1	15	...	389	1	3	133	...	2	93	1	622	4	2	...	6
Females	378	305	79	...	16	1	3	...	5	7	6	...	...	...	...	3	...	4	...	...	...	...	...	...	...	4	...	...	...	...
Persons	1,218	767	234	11	31	5	3	...	28	*14	16	56	†5	...	1	18	...	393	1	3	133	...	2	93	1	626	4	2	...	6

* 8 Nonconformists, 2 Quakers, 3 Non-Sectarian, 1 Dissenter. † 4 Freethinkers, 1 Spiritualist.

OCCUPATIONS.	CLASS I.—PROFESSIONAL.		CLASS II.—DOMESTIC.		CLASS III.—COMMERCIAL.		CLASS IV.—AGRICULTURAL.	CLASS V.—INDUSTRIAL.					CLASS VI.—INDEFINITE AND NON-PRODUCTIVE.			No Occupation, or Occupation Unspecified.
	Order I.	Order II.	Order III.	Order IV.	Order V.	Order VI.	Order VII.	Order VIII.	Order IX.	Order X.	Order XI.	Order XII.	Order XIII.	Order XIV.	Order XV.	
	Government and Defence.	Learned Professions, Literature, Art, and Science.	Domestic Offices.	Personal Offices.	Engaged in Purchase and Sale of Goods.	Engaged in Conveyance of Men, Animals, Goods, and Messages.	Land and Animals.	Working and Dealing in Art and Mechanical Productions.	Working and Dealing in Textile Fabrics.	Working and Dealing in Food and Drinks.	Working and Dealing in Animal and Vegetable Substances.	Working and Dealing in Minerals.	Labour, the Branch not defined.	Persons of Property and Rank.	Public Burthen.	
Males...	25	19	355	64	33	82	695	52	10	16	93	65	48	...	10	37
Females	...	5	679	96	2	1	10	...	7	..	...	1	...	...	...	2
Persons	25	24	1,034	160	35	83	705	52	17	16	93	66	48	...	10	39

	MALES.	FEMALES.	PERSONS.
Total Population of District	1,604	803	2,407
Chinese	58	...	58
Polynesian	4	...	4
Total Population, exclusive of Chinese and Polynesians...	1,542	803	2,345

	ADULT MALES.
Adult Males	1,110
" " exclusive of Adult Chinese and Polynesians	1,050

	MALES.	FEMALES.	PERSONS.
Percentage to Totals of Sexes and Population of the Colony	1·28	0·91	1·13

TABLE No. XXXIV.

CENSUS DISTRICT OF BLACKALL. DIVISION—CENTRAL. SITUATION { On the west of the Great Dividing Range. The centre being about 375 miles from the coast, lying between latitude 23° 18′ and 25° 128′, and longitude 144° 34′ and 146° 50′. Area, 11,210 square miles.

TABLE showing the AGES, SOCIAL CONDITION, DEGREE of EDUCATION, BIRTHPLACES, HABITATIONS, and OCCUPATIONS of the PEOPLE ENUMERATED in the CENSUS DISTRICT above mentioned. CENSUS of 1881.

—																														PERSONS ABOVE 80 YEARS OF AGE.				
		Under 1 Year.	1 to 2.	2 to 3.	3 to 4.	4 to 5.	Total under 5 Years.	5 to 10.	10 to 15.	15 to 20.	20 to 21.	Unspecified Children.	Total Minors.	21 to 25.	25 to 30.	30 to 35.	35 to 40.	40 to 45.	45 to 50.	50 to 55.	55 to 60.	60 to 65.	65 to 70.	70 to 75.	75 to 80.	80 and upwards	Unspecified Adults.	Total Adults.	Total Unspecified.	TOTALS.	80 to 85.	85 to 90.	90 to 95.	95 to 100.	100 and upwards.
AGES …	Males … …	26	14	17	12	14	83	58	48	59	23	…	271	122	199	154	152	119	59	60	32	13	5	1	…	…	27	943	27	1,214	…	…	…	…	…
	Females… …	17	23	17	13	9	79	64	46	39	10	…	238	41	43	36	35	23	7	8	3	3	…	…	…	…	1	200	1	438	…	…	…	…	…
	Persons … …	43	37	34	25	23	162	122	94	98	33	…	509	163	242	190	187	142	66	68	35	16	5	1	…	…	28	1,143	28	1,652	…	…	…	…	…
CONJUGAL CONDITION.	Married—Husbands …	…	…	…	…	…	…	…	…	…	…	…	…	9	28	37	42	32	20	13	9	4	2	…	…	…	1	197	1	197	…	…	…	…	…
	Wives … …	…	…	…	…	…	…	…	…	12	6	…	18	29	37	31	31	21	7	6	3	1	…	…	…	…	…	166	…	184	…	…	…	…	…
	Total Married	…	…	…	…	…	…	…	…	12	6	…	18	38	65	68	73	53	27	19	12	5	2	…	…	…	1	363	1	381	…	…	…	…	…
	Unmarried—Males … …	26	14	17	12	14	83	58	48	59	23	…	271	112	170	116	106	83	39	39	19	7	3	1	…	…	26	721	26	992	…	…	…	…	…
	Females …	17	23	17	13	9	79	64	46	27	4	…	220	12	5	4	…	1	…	1	…	…	…	…	…	…	1	24	1	244	…	…	…	…	…
	Total Unmarried	43	37	34	25	23	162	122	94	86	27	…	491	124	175	120	106	84	39	40	19	7	3	1	…	…	27	745	27	1,236	…	…	…	…	…
	Widowed—Widowers …	…	…	…	…	…	…	…	…	…	…	…	…	1	1	1	4	4	…	8	4	2	…	…	…	…	…	25	…	25	…	…	…	…	…
	Widows …	…	…	…	…	…	…	…	…	…	…	…	…	…	1	1	4	1	…	1	…	2	…	…	…	…	…	10	…	10	…	…	…	…	…
	Total Widowed	…	…	…	…	…	…	…	…	…	…	…	…	1	2	2	8	5	…	9	4	4	…	…	…	…	…	35	…	35	…	…	…	…	…
	Unspecified—Males …	…	…	…	…	…	…	…	…	…	…	…	…	…	…	…	…	…	…	…	…	…	…	…	…	…	…	…	…	…	…	…	…	…	…
	Females …	…	…	…	…	…	…	…	…	…	…	…	…	…	…	…	…	…	…	…	…	…	…	…	…	…	…	…	…	…	…	…	…	…	…
	Total Unspecified	…	…	…	…	…	…	…	…	…	…	…	…	…	…	…	…	…	…	…	…	…	…	…	…	…	…	…	…	…	…	…	…	…	…
DEGREE OF EDUCATION.	Read and Write—Males …	…	…	…	1	1	2	28	32	56	23	…	141	97	162	122	120	95	50	51	23	7	4	1	…	…	2	734	2	875	…	…	…	…	…
	Females…	…	…	…	…	…	…	25	39	38	7	…	109	40	35	29	30	21	5	7	3	2	…	…	…	…	…	172	…	281	…	…	…	…	…
	Persons … …	…	…	…	1	1	2	53	71	94	30	…	250	137	197	151	150	116	55	58	26	9	4	1	…	…	2	906	2	1,156	…	…	…	…	…
	Read Only—Males … …	…	…	…	…	1	1	8	10	1	…	…	20	4	6	4	2	6	3	2	3	1	1	…	…	…	…	32	…	52	…	…	…	…	…
	Females …	…	…	…	1	…	1	19	2	…	…	…	22	1	4	3	2	2	2	…	…	1	…	…	…	…	…	15	…	37	…	…	…	…	…
	Persons … …	…	…	…	1	1	2	27	12	1	…	…	42	5	10	7	4	8	5	2	3	2	1	…	…	…	…	47	…	89	…	…	…	…	…
	Cannot Read—Males …	26	14	17	11	12	80	22	5	2	…	…	109	21	29	26	29	18	6	7	6	5	…	…	…	…	25	172	25	281	…	…	…	…	…
	Females …	17	23	17	12	9	78	20	5	1	3	…	107	…	4	4	2	…	…	1	…	…	…	…	…	…	1	12	1	119	…	…	…	…	…
	Persons … …	43	37	34	23	21	158	42	10	3	3	…	216	21	33	30	31	18	6	8	6	5	…	…	…	…	26	184	26	400	…	…	…	…	…
	Unspecified—Males… …	…	…	…	…	…	…	…	1	…	…	…	1	…	2	2	1	…	…	…	…	…	…	…	…	…	…	5	…	6	…	…	…	…	…
	Females …	…	…	…	…	…	…	…	…	…	…	…	…	…	…	…	1	…	…	…	…	…	…	…	…	…	…	1	…	1	…	…	…	…	…
	Persons … …	…	…	…	…	…	…	…	1	…	…	…	1	…	2	2	2	…	…	…	…	…	…	…	…	…	…	6	…	7	…	…	…	…	…

BIRTHPLACES.	AUSTRALIAN COLONIES.							GREAT BRITAIN.			EUROPE.						AMERICA.			INDIA.		ASIA, AFRICA, AND OTHER COUNTRIES.						At Sea.		
	Queensland.	New South Wales.	Victoria.	South Australia.	New Zealand.	Tasmania.	Western Australia.	England and Wales.	Scotland.	Ireland.	France.	Germany.	Italy.	Austria.	Denmark.	Other Countries in Europe.	British America.	United States.	Other States in America.	Born of White Parents.	Natives.	China.	Japan.	Other Countries in Asia.	Africa.	Polynesia.	Other Countries not named.	British	Foreign	Country Unspecified.
Males … … …	222	139	58	3	1	8	2	243	76	206	5	39	4	1	27	*12	5	4	…	6	1	112	…	†1	1	29	‡5	3	…	1
Females … …	179	58	15	2	…	…	…	49	14	93	…	15	1	…	…	4	1	1	…	4	…	…	…	…	…	1	…	1	…	…
Persons … …	401	197	73	5	1	8	2	292	90	299	5	54	5	1	27	*16	6	5	…	10	1	112	…	†1	1	30	‡5	4	…	1

* 5 Norway, 5 Sweden, 4 Switzerland, 2 Malta. † 1 Arabia. ‡ 3 Mauritius, 2 West Indies.

RELIGIONS.																	HABITATIONS.										HEALTH.			
	Church of England.	Roman Catholic.	Presbyterian.	Wesleyan Methodist.	Congregational and Independent.	Baptist.	Primitive Methodist.	United Methodist Free Church.	Lutheran.	Other Christian Sects.	Hebrew.	Mohamedan and Pagan.	Other Religions.	Object to State.	No Religion.	Unspecified.	Stone.	Wood.	Brick.	Metal.	Tents.	Ships.	Drays.	Others.	Houses Uninhabited.	Total.	Sick.	Accident.	Deaf and Dumb.	Total.
Males … … …	554	314	94	17	4	5	…	2	66	3	4	136	6	…	5	4	1	227	2	8	139	…	2	9	3	391	7	1	…	8
Females … … …	191	180	24	8	4	…	1	…	24	4	…	2	…	…	…	…	…	25	…	…	1	…	…	…	…	26	1	…	…	1
Persons … …	745	494	118	25	8	5	1	2	90	*7	4	138	†6	…	5	4	1	252	2	8	140	…	2	9	3	417	8	1	…	9

* 4 Waldenses, 2 Quakers, 1 Christian. † 4 Unitarians, 1 Spiritualist, 1 Mormon.

OCCUPATIONS.	CLASS I.—PROFESSIONAL.		CLASS II.—DOMESTIC.		CLASS III.—COMMERCIAL.		CLASS IV.—AGRICULTURAL.	CLASS V.—INDUSTRIAL.					CLASS VI.—INDEFINITE AND NON-PRODUCTIVE.			No Occupation, or Occupation Unspecified.
	Order I.	Order II.	Order III.	Order IV.	Order V.	Order VI.	Order VII.	Order VIII.	Order IX.	Order X.	Order XI.	Order XII.	Order XIII.	Order XIV.	Order XV.	
	Government and Defence.	Learned Professions, Literature, Art, and Science.	Domestic Offices.	Personal Offices.	Engaged in Purchase and Sale of Goods.	Engaged in Conveyance of Men, Animals, Goods, and Messages.	Land and Animals.	Working and Dealing in Art and Mechanical Productions.	Working and Dealing in Textile Fabrics.	Working and Dealing in Food and Drinks.	Working and Dealing in Animal and Vegetable Substances.	Working and Dealing in Minerals.	Labour, the Branch not defined.	Persons of Property and Rank.	Public Burthen.	
Males … … …	15	17	178	66	36	81	564	40	15	31	67	73	11	…	…	20
Females… … …	…	4	355	70	…	…	…	…	5	1	…	…	…	…	…	3
Persons … …	15	21	533	136	36	81	564	40	20	32	67	73	11	…	…	23

	MALES.	FEMALES.	PERSONS.
Total Population of District … …	1,214	438	1,652
Chinese … … … … …	112	0	112
Polynesian… … … … …	29	1	30
Total Population, exclusive of Chinese and Polynesians … …	1,073	437	1,510

ADULT MALES.	
Adult Males … … … …	943
„ „ exclusive of Adult Chinese and Polynesians	802

	MALES.	FEMALES.	PERSONS.
Percentage, to Totals of Sexes, and Population of the Colony	0·97	0·50	0·77

TABLE No. XXXV.

CENSUS DISTRICT OF BOWEN. DIVISION—NORTHERN. SITUATION { On the coast. Lying between latitude 19° 38′ and 21° 38′ S., and longitude 146° 50′ and 148° 38′. Area, 11,310 square miles.

TABLE showing the AGES, SOCIAL CONDITION, DEGREE of EDUCATION, BIRTHPLACES, HABITATIONS, and OCCUPATIONS of the PEOPLE ENUMERATED in the CENSUS DISTRICT above mentioned.

—	Under 1 Year.	1 to 2.	2 to 3.	3 to 4.	4 to 5.	Total under 5 Years.	5 to 10.	10 to 15.	15 to 20.	20 to 21.	Unspecified Children.	Total Minors.	21 to 25.	25 to 30.	30 to 35.	35 to 40.	40 to 45.	45 to 50.	50 to 55.	55 to 60.	60 to 65.	65 to 70.	70 to 75.	75 to 80.	80 and upwards.	Unspecified Adults.	Total Adults.	Total Unspecified.	TOTALS.	PERSONS ABOVE 80 YEARS OF AGE.				
																														80 to 85.	85 to 90.	90 to 95.	95 to 100.	100 and upwards.
AGES ... Males ...	22	31	22	27	20	122	115	88	61	14	...	400	58	75	68	63	61	49	27	14	7	8	4	...	...	11	445	11	845	...	...	...	...	...
AGES ... Females...	26	26	32	24	30	138	99	102	68	10	...	417	43	46	43	48	33	28	13	4	7	6	2	...	...	4	277	4	694	...	...	...	...	...
Persons ...	48	57	54	51	50	260	214	190	129	24	...	817	101	121	111	111	94	77	40	18	14	14	6	...	...	15	722	15	1,539	...	...	...	...	...
CONJUGAL CONDITION. Married—Husbands ...	...	...	...	...	...	...	...	...	...	...	...	...	3	26	27	37	41	33	14	9	6	5	2	...	...	...	203	...	203	...	...	...	...	...
Wives	...	...	...	...	...	...	...	...	6	2	...	8	26	35	35	44	29	21	7	2	5	4	...	...	...	1	209	1	217	...	...	...	...	...
Total Married ...	...	...	...	...	...	...	...	...	6	2	...	8	29	61	62	81	70	54	21	11	11	9	2	...	...	1	412	1	420	...	...	...	...	...
Unmarried—Males ...	22	31	22	27	20	122	115	88	61	14	...	400	55	49	41	26	19	14	12	4	...	1	1	...	...	11	233	11	633	...	...	...	...	...
Females ...	26	26	32	24	30	138	99	102	62	8	...	409	17	8	5	2	3	1	...	...	...	...	...	...	...	3	39	3	448	...	...	...	...	...
Total Unmarried	48	57	54	51	50	260	214	190	123	22	...	809	72	57	46	28	22	15	12	4	...	1	1	...	...	14	272	14	1,081	...	...	...	...	...
Widowed—Widowers ...	...	...	...	...	...	...	...	...	...	...	...	...	...	...	...	...	1	2	1	1	1	2	1	...	...	...	9	...	9	...	...	...	...	...
Widows ...	...	...	...	...	...	...	...	...	...	...	...	...	...	3	3	2	1	6	6	2	2	2	2	...	...	...	29	...	29	...	...	...	...	...
Total Widowed	...	...	...	...	...	...	...	...	...	...	...	...	...	3	3	2	2	8	7	3	3	4	3	...	...	...	38	...	38	...	...	...	...	...
Unspecified—Males... ...	...	...	...	...	...	...	...	...	...	...	...	...	...	...	...	...	...	...	...	...	...	...	...	...	...	...	...	...	...	...	...	...	...	...
Females ...	...	...	...	...	...	...	...	...	...	...	...	...	...	...	...	...	...	...	...	...	...	...	...	...	...	...	...	...	...	...	...	...	...	...
Total Unspecified	...	...	...	...	...	...	...	...	...	...	...	...	...	...	...	...	...	...	...	...	...	...	...	...	...	...	...	...	...	...	...	...	...	...
DEGREE OF EDUCATION. Read and Write—Males ...	...	...	...	...	1	1	62	79	57	10	...	209	49	69	60	55	55	42	25	12	7	7	4	...	...	1	386	1	595	...	...	...	...	...
Females...	...	...	...	...	1	1	53	96	67	10	...	227	42	44	40	43	25	21	10	3	5	4	2	...	...	1	240	1	467	...	...	...	...	...
Persons	...	...	...	...	2	2	115	175	124	20	...	436	91	113	100	98	80	63	35	15	12	11	6	...	...	2	626	2	1,062	...	...	...	...	...
Read Only—Males	...	...	...	...	1	1	22	2	1	...	...	26	...	...	2	4	2	1	...	1	...	...	...	...	...	...	10	...	36	...	...	...	...	...
Females ...	...	...	...	1	2	3	11	...	...	...	...	14	...	...	2	2	3	5	1	1	1	...	...	...	...	...	15	...	29	...	...	...	...	...
Persons	...	...	...	1	3	4	33	2	1	...	...	40	...	...	4	6	5	6	1	2	1	...	...	...	...	...	25	...	65	...	...	...	...	...
Cannot Read—Males ...	22	31	22	27	18	120	31	5	3	3	...	162	7	6	6	4	4	6	2	1	...	1	...	...	...	6	43	6	205	...	...	...	...	...
Females ...	26	26	32	23	27	134	35	5	1	...	...	175	1	2	1	3	5	2	2	...	1	2	...	...	...	2	21	2	196	...	...	...	...	...
Persons ...	48	57	54	50	45	254	66	10	4	3	...	337	8	8	7	7	9	8	4	1	1	3	...	...	...	8	64	8	401	...	...	...	...	...
Unspecified—Males ...	...	...	...	...	...	...	...	2	...	1	...	3	2	...	...	...	...	...	...	...	...	...	...	...	...	4	6	4	9	...	...	...	...	...
Females ...	...	...	...	...	...	...	...	1	...	...	...	1	...	...	...	...	...	...	...	...	...	...	...	...	...	1	1	1	2	...	...	...	...	...
Persons	...	...	...	...	...	...	...	3	...	1	...	4	2	...	...	...	...	...	...	...	...	...	...	...	...	5	7	5	11	...	...	...	...	...

BIRTHPLACES.	AUSTRALIAN COLONIES.							GREAT BRITAIN.			EUROPE.						AMERICA.			INDIA.		ASIA, AFRICA, AND OTHER COUNTRIES.						At Sea.		
	Queensland.	New South Wales.	Victoria.	South Australia.	New Zealand.	Tasmania.	Western Australia.	England and Wales.	Scotland.	Ireland.	France.	Germany.	Italy.	Austria.	Denmark.	Other Countries in Europe.	British America.	United States.	Other States in America.	Born of White Parents.	Natives.	China.	Japan.	Other Countries in Asia.	Africa.	Polynesia.	Other Countries not named.	British	Foreign	Country Unspecified.
Males...	360	56	10	7	...	4	1	136	46	87	2	54	3	1	11	10	5	...	1	2	...	13	...	...	...	34	...	2	...	...
Females	363	43	9	5	...	2	...	70	29	115	...	29	...	...	9	10	...	...	...	...	...	...	...	...	...	5	1	3	1	...
Persons	723	99	19	12	...	6	1	206	75	202	2	83	3	1	20	*20	5	...	†1	2	...	13	...	...	...	39	‡1	5	1	...

* 12 Norway, 4 Sweden, 3 Switzerland, 1 Spain. † 1 Valparaiso. ‡ 1 Mauritius.

RELIGIONS.	Church of England.	Roman Catholic.	Presbyterian.	Wesleyan Methodist.	Congregational and Independent.	Baptist.	Primitive Methodist.	United Methodist Free Church.	Lutheran.	Other Christian Sects.	Hebrew.	Mohamedan and Pagan.	Other Religions.	Object to State.	No Religion.	Unspecified.	HABITATIONS.										HEALTH.			
																	Stone.	Wood.	Brick.	Metal.	Tents.	Ships.	Drays.	Others.	Houses Uninhabited.	Total.	Sick.	Accident.	Deaf and Dumb.	Total.
Males...	433	147	145	14	5	9	...	...	37	9	...	40	1	...	...	5	1	285	3	3	9	1	...	2	...	304	4	1	...	5
Females	346	177	114	10	1	7	...	...	25	8	...	6	...	...	...	...	...	14	...	...	...	...	...	...	...	14	1	...	...	1
Persons	779	324	259	24	6	16	...	...	62	*17	...	46	†1	...	...	5	1	299	3	3	9	1	...	2	...	318	5	1	...	6

* 11 Christian Brethren, 5 Bible Christians, 1 Quaker. † 1 Freethinker.

OCCUPATIONS.	CLASS I.—PROFESSIONAL.		CLASS II.—DOMESTIC.		CLASS III.—COMMERCIAL.		CLASS IV.—AGRICULTURAL.	CLASS V.—INDUSTRIAL.					CLASS VI.—INDEFINITE AND NON-PRODUCTIVE.			No Occupation, or Occupation Unspecified.
	Order I.	Order II.	Order III.	Order IV.	Order V.	Order VI.	Order VII.	Order VIII.	Order IX.	Order X.	Order XI.	Order XII.	Order XIII.	Order XIV.	Order XV.	
	Government and Defence.	Learned Professions, Literature, Art, and Science.	Domestic Offices.	Personal Offices.	Engaged in Purchase and Sale of Goods.	Engaged in Conveyance of Men, Animals, Goods, and Messages.	Land and Animals.	Working and Dealing in Art and Mechanical Productions.	Working and Dealing in Textile Fabrics	Working and Dealing in Food and Drinks.	Working and Dealing in Animal and Vegetable Substances.	Working and Dealing in Minerals.	Labour, the Branch not defined.	Persons of Property and Rank.	Public Burthen.	
Males	9	19	309	18	24	42	255	42	13	22	3	58	23	...	1	7
Females	...	10	577	60	3	1	22	1	9	9	...	1	...	...	...	1
Persons ...	9	29	886	78	27	43	277	43	22	31	3	59	23	...	1	8

	MALES.	FEMALES.	PERSONS.
Total Population of District	845	694	1,539
Chinese	13	0	13
Polynesian	34	5	39
Total Population, exclusive of Chinese and Polynesians	798	689	1,487

	ADULT MALES.
Adult Males	445
„ „ exclusive of Adult Chinese and Polynesians	402

	MALES.	FEMALES.	PERSONS.
Percentage, to Totals of Sexes, and Population of the Colony	0·67	0·79	0·72

TABLE No. XXXVI.

CENSUS DISTRICT OF BRISBANE. DIVISION—SOUTHERN. SITUATION { On the east of the Great Dividing Range, the centre being about 11 miles from the coast. Lying between latitude 27° 27′ and 27° 32′ S., and longitude 153° 1′ and 153° 5′ E. Area, 10 square miles.

Table showing the Ages, Social Condition, Degree of Education, Birthplaces, Habitations, and Occupations of the People Enumerated in the Census District above mentioned.

		Under 1 Year.	1 to 2.	2 to 3.	3 to 4.	4 to 5.	Total under 5 Years.	5 to 10.	10 to 15.	15 to 20.	20 to 21.	Unspecified Children.	Total Minors.	21 to 25.	25 to 30.	30 to 35.	35 to 40.	40 to 45.	45 to 50.	50 to 55.	55 to 60.	60 to 65.	65 to 70.	70 to 75.	75 to 80.	80 and upwards.	Unspecified Adults.	Total Adults.	Total Unspecified.	TOTALS.	PERSONS ABOVE 80 YEARS OF AGE.				
																														80 to 85.	85 to 90.	90 to 95.	95 to 100.	100 and upwards.
AGES	Males ...	541	499	498	470	438	2446	2055	1848	1445	251	2	8047	1114	1266	1019	944	960	690	477	304	221	120	74	22	17	21	7249	23	15296	13	3	...	1	...
	Females...	572	471	495	436	396	2370	1962	1925	1901	393	1	8552	1507	1330	988	960	804	573	424	256	179	108	58	38	26	10	7261	11	15813	18	4	4	...	...
	Persons ...	1113	970	993	906	834	4816	4017	3773	3346	644	3	16599	2621	2596	2007	1904	1764	1263	901	560	400	228	132	60	43	31	14510	34	31109	31	7	4	1	...
CONJUGAL CONDITION.	Married—Husbands ...	...	...	...	...	...	...	...	...	12	4	...	16	221	672	712	748	803	567	393	242	164	86	44	14	7	6	4679	6	4695	5	2	...	...	...
	Wives	...	...	...	...	...	...	...	1	82	78	...	161	629	932	770	793	656	456	312	154	83	42	17	8	4	8	4863	8	5024	4	...	...	...	...
	Total Married ...	...	...	...	...	...	...	...	1	94	82	...	177	850	1604	1482	1541	1459	1023	705	396	247	128	61	22	11	14	9542	14	9719	9	2	...	...	...
	Unmarried—Males	541	499	498	470	438	2446	2055	1848	1433	247	2	8031	891	585	283	164	130	79	50	27	21	8	6	3	...	9	2256	11	10287	...	...	...	...	...
	Females ...	572	471	495	436	396	2370	1962	1924	1819	313	1	8389	869	356	147	74	43	31	9	15	5	3	2	3	...	1	1558	2	9947	...	...	...	...	...
	Total Unmarried	1113	970	993	906	834	4816	4017	3772	3252	560	3	16420	1760	941	430	238	173	110	59	42	26	11	8	6	...	10	3814	13	20234	...	...	...	...	...
	Widowed—Widowers ...	...	...	...	...	...	...	...	...	...	...	...	...	1	9	24	32	27	44	34	35	36	26	24	5	10	1	308	1	308	8	1	...	1	...
	Widows ...	...	...	...	...	...	...	...	...	...	2	...	2	9	42	71	93	105	86	103	86	91	63	39	27	22	1	839	1	841	14	4	4	...	...
	Total Widowed	...	...	...	...	...	...	...	...	...	2	...	2	10	51	95	125	132	130	137	121	127	89	63	32	32	2	1147	2	1149	22	5	4	1	...
	Unspecified—Males ...	...	...	...	...	...	...	...	...	...	...	...	...	1	...	...	...	...	...	...	...	...	...	...	...	...	5	6	5	6	...	...	...	...	...
	Females ...	...	...	...	...	...	...	...	...	...	...	...	...	...	...	...	...	...	...	...	1	...	...	...	...	...	...	1	...	1	...	...	...	...	...
	Total Unspecified	...	...	...	...	...	...	...	...	...	...	...	...	1	...	...	...	...	...	...	1	...	...	...	...	...	5	7	5	7	...	...	...	...	...
DEGREE OF EDUCATION.	Read and Write—Males ...	...	...	...	1	6	7	1024	1783	1398	242	1	4455	1070	1197	956	889	888	623	434	272	197	102	62	17	10	11	6728	12	11183	9	1	...	...	...
	Females...	...	...	...	1	5	6	955	1860	1837	372	...	5030	1412	1211	887	833	685	460	342	212	142	83	38	29	17	8	6359	8	11389	11	3	3	...	...
	Persons ...	...	...	...	2	11	13	1979	3643	3235	614	1	9485	2482	2408	1843	1722	1573	1083	776	484	339	185	100	46	27	19	13087	20	22572	20	4	3	...	...
	Read Only—Males	...	...	...	4	18	22	478	43	25	4	...	572	16	21	26	23	37	20	22	15	12	8	3	1	3	...	207	...	779	3	...	...	...	...
	Females ...	...	...	...	1	17	18	437	47	31	8	...	541	46	63	57	77	69	86	38	27	19	18	14	4	3	...	523	...	1064	2	...	1	...	...
	Persons ...	...	...	...	5	35	40	915	90	56	12	...	1113	62	86	83	100	106	106	60	42	31	26	17	5	6	...	730	...	1843	5	...	1	...	...
	Cannot Read—Males ...	541	499	498	465	414	2417	539	17	19	5	1	2998	27	46	34	30	34	43	21	15	11	9	8	4	4	6	292	7	3290	1	2	...	1	...
	Females ...	572	471	495	434	374	2346	564	18	32	8	1	2969	45	51	42	47	49	24	41	15	17	6	6	5	5	...	353	1	3322	4	1	...	...	...
	Persons ...	1113	970	993	899	788	4763	1103	35	51	13	2	5967	72	97	76	77	83	67	62	30	28	15	14	9	9	6	645	8	6612	5	3	...	1	...
	Unspecified—Males... ...	...	...	...	...	...	...	14	5	3	...	...	22	1	2	3	2	1	4	...	2	1	1	1	...	...	4	22	4	44	...	...	...	...	...
	Females ...	...	...	...	...	...	...	6	...	1	5	...	12	4	3	2	3	1	3	3	2	1	1	...	...	1	2	26	2	38	1	...	...	...	...
	Persons	...	...	...	...	...	...	20	5	4	5	...	34	5	5	5	5	2	7	3	4	2	2	1	...	1	6	48	6	82	1	...	...	...	...

BIRTHPLACES.	AUSTRALIAN COLONIES.							GREAT BRITAIN.			EUROPE.						AMERICA.			INDIA.		ASIA, AFRICA, AND OTHER COUNTRIES.						At Sea.		
	Queensland.	New South Wales.	Victoria.	South Australia.	New Zealand.	Tasmania.	Western Australia.	England and Wales.	Scotland.	Ireland.	France.	Germany.	Italy.	Austria.	Denmark.	Other Countries in Europe.	British America.	United States.	Other States in America.	Born of White Parents.	Natives.	China.	Japan.	Other Countries in Asia.	Africa.	Polynesia.	Other Countries not named.	British	Foreign	Country Unspecified.
Males	6,661	664	225	24	46	44	5	3,506	1,016	1,913	26	474	32	12	116	163	39	29	3	32	3	115	...	2	10	§39	23	51	4	19
Females	6,800	823	249	24	37	39	1	3,324	967	2,792	12	358	10	5	94	84	37	29	...	21	1	2	1	1	11	§8	16	49	2	16
Persons	13,461	1,487	474	48	83	83	6	6,830	1,983	4,705	38	832	42	17	210	*247	76	58	†3	53	4	117	1	‡3	21	47	¶39	100	6	35

* 101 Sweden, 54 Norway, 31 Switzerland, 14 Russia, 12 Poland, 7 Spain, 7 Holland, 6 Greece, 5 Belgium, 3 Portugal, 3 Malta, 1 Gibraltar, 1 Hungary, 1 Turkey, 1 Heligoland. † 3 South America.
‡ 1 Manilla, 1 Tartary, 1 Philippine Islands. ¶ 30 West Indies, 4 Mauritius, 2 St. Helena, 2 Norfolk Island, 1 Cape de Verde Islands. §§ 3 Males and 4 Females Born of white parents in Polynesia.

RELIGIONS.																	HABITATIONS.										HEALTH.			
	Church of England.	Roman Catholic.	Presbyterian.	Wesleyan Methodist.	Congregational and Independent.	Baptist.	Primitive Methodist.	United Methodist Free Church.	Lutheran.	Other Christian Sects.	Hebrew.	Mohamedan and Pagan.	Other Religions.	Object to State.	No Religion.	Unspecified.	Stone.	Wood.	Brick.	Metal.	Tents.	Ships.	Drays.	Others.	Houses Uninhabited.	Total.	Sick.	Accident.	Deaf and Dumb.	Total.
Males	5,852	3,660	1,948	996	599	719	240	31	692	112	119	114	91	3	39	81	140	4,488	730	32	3	36	...	1	717	6,147	149	19	1	169
Females	5,825	4,498	1,923	1,020	597	786	248	35	580	101	108	3	33	...	13	43	8	301	69	6	...	...	...	...	...	384	95	...	...	95
Persons	11,677	8,158	3,871	2,016	1,196	1,505	488	66	1,272	*213	227	117	†124	3	52	124	148	4,789	799	38	3	36	...	1	717	6,531	244	19	1	264

* 96 New Church, 26 Quakers, 26 Plymouth Brethren, 19 Christians (no denomination), 10 Christadelphians, 9 Nonconformists, 8 Bible Christians, 4 Moravians, 4 Salvation Army, 3 Greek Church, 2 Protestant Brethren, 1 Free Christian, 1 Christian Believer, 1 Catholic and Apostolic, 1 Reformed Dutch Church, 1 Brotherhood of a New Life, 1 Disciple of Christ. † 45 Freethinkers, 42 Unitarians, 24 Spiritualists, 5 Deists, 3 Anti-Trinitarians, 2 Brethren, 1 Mormon, 1 Theist, 1 Exclusive Brethren.

OCCUPATIONS.	CLASS I.—PROFESSIONAL.		CLASS II.—DOMESTIC.		CLASS III.—COMMERCIAL.		CLASS IV.—AGRICULTURAL.	CLASS V.—INDUSTRIAL.					CLASS VI.—INDEFINITE AND NON-PRODUCTIVE.			No Occupation, or Occupation Unspecified.
	Order I.	Order II.	Order III.	Order IV.	Order V.	Order VI.	Order VII.	Order VIII.	Order IX.	Order X.	Order XI.	Order XII.	Order XIII.	Order XIV.	Order XV.	
	Government and Defence.	Learned Professions, Literature, Art, and Science.	Domestic Offices.	Personal Offices.	Engaged in Purchase and Sale of Goods.	Engaged in Conveyance of Men, Animals, Goods, and Messages.	Land and Animals.	Working and Dealing in Art and Mechanical Productions.	Working and Dealing in Textile Fabrics.	Working and Dealing in Food and Drinks.	Working and Dealing in Animal and Vegetable Substances.	Working and Dealing in Minerals.	Labour, the Branch not defined.	Persons of Property and Rank.	Public Burthen.	
Males	441	423	6,133	388	837	1,239	394	1,951	705	753	284	628	721	27	193	179
Females	4	336	12,233	1,753	50	8	11	57	980	86	5	2	21	16	151	100
Persons	445	759	18,366	2,141	887	1,247	405	2,008	1,685	839	289	630	742	43	344	279

	MALES.	FEMALES.	PERSONS.
Total Population of District	15,296	15,813	31,109
Chinese	115	2	117
Polynesian	36	4	40
Total Population, exclusive of Chinese and Polynesians	15,145	15,807	30,952

	ADULT MALES.
Adult Males	7,249
" " exclusive of Adult Chinese and Polynesians	7,109

	MALES.	FEMALES.	PERSONS.
Percentage to Totals of Sexes and Population of the Colony	12·21	17·93	14·57

TABLE No. XXXVII.

CENSUS DISTRICT OF BUNDABERG. DIVISION—SOUTHERN. SITUATION { On the coast. Lying between latitude 24° 33′ and 25° 11′ S., and longitude 151° 22′ and 152° 31′ E. Area, 1,611 square miles.

TABLE showing the AGES, SOCIAL CONDITION, DEGREE of EDUCATION, BIRTHPLACES, HABITATIONS, and OCCUPATIONS of the PEOPLE ENUMERATED in the CENSUS DISTRICT above mentioned.

—	Under 1 Year.	1 to 2.	2 to 3.	3 to 4.	4 to 5.	Total under 5 Years.	5 to 10.	10 to 15.	15 to 20.	20 to 21.	Unspecified Children.	Total Minors.	21 to 25.	25 to 30.	30 to 35.	35 to 40.	40 to 45.	45 to 50.	50 to 55.	55 to 60.	60 to 65.	65 to 70.	70 to 75.	75 to 80.	80 and upwards.	Unspecified Adults.	Total Adults.	Total Unspecified.	Totals.	PERSONS ABOVE 80 YEARS OF AGE.				
																														80 to 85.	85 to 90.	90 to 95.	95 to 100	100 and upwards.
AGES { Males ...	89	86	80	76	74	405	299	205	353	163	...	1,425	283	388	287	234	176	103	61	28	24	15	4	2	2	12	1,619	12	3,044	2	...	...	...	...
AGES { Females...	95	88	71	89	64	407	281	186	156	44	...	1,074	142	154	151	116	74	34	32	26	12	10	4	2	...	4	761	4	1,835	...	...	...	...	...
Persons ...	184	174	151	165	138	812	80	391	509	207	...	2,499	425	542	438	350	250	137	93	54	36	25	8	4	2	16	2,380	16	4,879	2	...	...	...	...
CONJUGAL CONDITION.																																		
Married—Husbands ...	...	...	...	...	...	...	...	...	1	3	...	4	32	121	142	148	114	67	38	16	16	9	2	...	...	4	709	4	713	...	...	...	...	...
Wives	...	...	...	...	...	...	...	...	32	23	...	55	95	129	136	109	67	31	26	19	4	4	1	...	...	4	625	4	680	...	...	...	...	...
Total Married ...	...	...	...	...	...	...	...	...	33	26	...	59	127	250	278	257	181	98	64	35	20	13	3	...	...	8	1,334	8	1,393	...	...	...	...	...
Unmarried—Males	89	86	80	76	74	405	299	205	352	159	...	1,420	251	264	138	77	57	25	16	7	5	2	1	2	...	7	852	7	2,272	...	...	...	...	...
Females ...	95	88	71	89	64	407	281	186	124	20	...	1,018	45	25	9	1	3	1	...	...	1	1	...	...	...	...	86	...	1,104	...	...	...	...	...
Total Unmarried	184	174	151	165	138	812	580	391	476	179	...	2,438	296	289	147	78	60	26	16	7	6	3	1	2	...	7	938	7	3,376	...	...	...	...	...
Widowed—Widowers ...	...	...	...	...	...	...	...	...	...	1	...	1	...	...	7	9	5	11	7	5	3	4	1	...	2	...	54	...	55	2	...	...	...	...
Widows ...	...	...	...	...	...	...	...	...	...	1	...	1	2	...	6	6	4	2	6	7	7	5	3	2	...	...	50	...	51	...	...	...	...	...
Total Widowed	...	...	...	...	...	...	...	...	...	2	...	2	2	...	13	15	9	13	13	12	10	9	4	2	2	...	104	...	106	2	...	...	...	...
Unspecified—Males	...	...	...	...	...	...	...	...	...	...	...	...	...	3	...	...	...	...	...	...	...	...	...	...	...	1	4	1	4	...	...	...	...	...
Females ...	...	...	...	...	...	...	...	...	...	...	...	...	...	...	...	...	...	...	...	...	...	...	...	...	...	...	...	...	...	...	...	...	...	...
Total Unspecified	...	...	...	...	...	...	...	...	...	...	...	...	...	3	...	...	...	...	...	...	...	...	...	...	...	1	4	1	4	...	...	...	...	...
DEGREE OF EDUCATION.																																		
Read and Write—Males ...	...	...	...	1	5	6	115	175	138	28	...	462	166	216	204	209	149	95	54	24	19	9	2	1	2	4	1,154	4	1,616	2	...	...	...	...
Females...	...	...	...	...	1	1	139	172	129	31	...	472	131	133	133	96	62	30	25	22	8	8	4	2	...	...	654	...	1,126	...	...	...	...	...
Persons	...	...	...	1	6	7	254	347	267	59	...	934	297	349	337	305	211	125	79	46	27	17	6	3	2	4	1,808	4	2,742	2	...	...	...	...
Read Only—Males	...	...	...	1	5	6	72	7	6	...	...	91	9	11	7	10	10	2	4	3	2	1	1	1	...	...	61	...	152	...	...	...	...	...
Females ...	...	...	...	...	2	2	58	6	4	...	...	70	3	9	9	16	9	2	5	3	2	1	...	...	...	...	59	...	129	...	...	...	...	...
Persons	...	...	...	1	7	8	130	13	10	...	...	161	12	20	16	26	19	4	9	6	4	2	1	1	...	...	120	...	281	...	...	...	...	...
Cannot Read—Males ...	89	86	80	74	64	393	112	23	208	135	...	871	108	158	76	14	17	6	3	1	3	4	1	...	...	7	398	7	1,269	...	...	...	...	...
Females ...	95	88	71	89	61	404	83	7	23	13	...	530	8	12	9	3	3	2	2	1	2	1	...	...	...	4	47	4	577	...	...	...	...	...
Persons	184	174	151	163	125	797	195	30	231	148	...	1,401	116	170	85	17	20	8	5	2	5	5	1	...	...	11	445	11	1,846	...	...	...	...	...
Unspecified—Males ...	...	...	...	...	...	..	...	...	1	...	...	1	...	3	...	1	...	...	...	...	...	1	...	...	...	1	6	1	7	...	...	...	...	...
Females ...	...	...	...	...	...	...	1	1	...	...	...	2	...	...	...	1	...	...	...	...	...	...	...	...	...	...	1	...	3	...	...	...	...	...
Persons ...	...	...	...	...	...	...	1	1	1	...	...	3	...	3	...	2	...	...	...	...	...	1	...	...	...	1	7	1	10	...	...	...	...	...

BIRTHPLACES.	AUSTRALIAN COLONIES.							GREAT BRITAIN.			EUROPE.						AMERICA.			INDIA.		ASIA, AFRICA, AND OTHER COUNTRIES.						At Sea.		
	Queensland.	New South Wales.	Victoria.	South Australia.	New Zealand.	Tasmania.	Western Australia.	England and Wales.	Scotland.	Ireland.	France.	Germany.	Italy.	Austria.	Denmark.	Other Countries in Europe.	British America.	United States.	Other States in America.	Born of White Parents.	Natives.	China.	Japan.	Other Countries in Asia.	Africa.	Polynesia.	Other Countries not named.	British	Foreign	Country Unspecified.
Males...	906	84	32	3	7	8	...	562	98	262	6	180	1	2	116	57	6	1	...	5	...	14	...	...	1	683	4	5	...	1
Females	848	75	25	2	2	11	...	352	61	185	1	132	...	...	56	24	3	2	1	2	...	...	...	...	...	47	...	6	...	...
Persons	1,754	159	57	5	9	19	...	914	159	447	7	312	1	2	172	*81	9	3	†1	7	...	14	...	...	1	730	‡4	11	...	1

* 41 Sweden, 15 Poland, 10 Switzerland, Norway, 3 Russia, 1 Spain, 1 Holland, 1 Malta. † 1 South America. ‡ 4 West Indies.

RELIGIONS.	Church of England.	Roman Catholic.	Presbyterian.	Wesleyan Methodist.	Congregational and Independent.	Baptist.	Primitive Methodist.	United Methodist Free Church.	Lutheran.	Other Christian Sects.	Hebrew.	Mohamedan and Pagan.	Other Religions.	Object to State.	No Religion.	Unspecified.	HABITATIONS.										HEALTH.			
																	Stone.	Wood.	Brick.	Metal.	Tents.	Ships.	Drays.	Others.	Houses Uninhabited.	Total.	Sick.	Accident.	Deaf and Dumb.	Total.
Males...	1,048	503	190	74	41	33	118	...	290	18	1	681	24	...	5	18	...	882	...	6	128	...	4	29	87	1,136	13	8	...	21
Females	764	386	159	69	45	28	104	...	199	13	...	49	8	...	...	11	...	18	...	...	...	...	...	...	...	18	1	...	...	1
Persons	1,812	889	349	143	86	61	222	...	489	*31	1	730	†32	...	5	29	...	900	...	6	128	...	4	29	87	1,154	14	8	...	22

* 15 Christian Brethren, 7 Evangelists, 6 Evangelical Reformed Church, 2 New Church, 1 Bible Christian. † 24 Brethren, 5 Freethinkers, 3 Unitarians.

OCCUPATIONS.	CLASS I.—PROFESSIONAL.		CLASS II.—DOMESTIC.		CLASS III.—COMMERCIAL.		CLASS IV.—AGRICULTURAL.	CLASS V.—INDUSTRIAL.					CLASS VI.—INDEFINITE AND NON-PRODUCTIVE.			No Occupation, or Occupation Unspecified.
	Order I.	Order II.	Order III.	Order IV.	Order V.	Order VI.	Order VII.	Order VIII.	Order IX.	Order X.	Order XI.	Order XII.	Order XIII.	Order XIV.	Order XV.	
	Government and Defence.	Learned Professions, Literature, Art, and Science.	Domestic Offices.	Personal Offices.	Engaged in Purchase and Sale of Goods.	Engaged in Conveyance of Men, Animals, Goods, and Messages.	Land and Animals.	Working and Dealing in Art and Mechanical Productions.	Working and Dealing in Textile Fabrics.	Working and Dealing in Food and Drinks.	Working and Dealing in Animal and Vegetable Substances.	Working and Dealing in Minerals.	Labour, the Branch not defined.	Persons of Property and Rank.	Public Burthen.	
Males...	20	29	859	53	53	93	1,244	144	18	65	85	243	116	...	7	15
Females	...	17	1,490	154	7	...	121	3	24	10	...	...	1	...	...	8
Persons	20	46	2,349	207	60	93	1,365	147	42	75	85	243	117	...	7	23

	MALES.	FEMALES.	PERSONS.
Total Population of District	3,044	1,835	4,879
Chinese	14	...	14
Polynesian	683	47	730
Total Population, exclusive of Chinese and Polynesians...	2,347	1,788	4,135

	ADULT MALES.
Adult Males	1,619
" " exclusive of Adult Chinese and Polynesians	1,271

	MALES.	FEMALES.	PERSONS.
Percentage to Totals of Sexes and Population of the Colony	2·43	2·08	2·29

TABLE No. XXXVIII.

CENSUS DISTRICT OF BURKE. DIVISION—NORTHERN. SITUATION { One of the extreme north-western Districts on the Gulf of Carpentaria, north of the Great Dividing Range. Lying between latitude 16° 0′ and 21° 48′ S., and longitude 138° 0′ and 144° 50′ E. Area, 104,070 square miles.

TABLE showing the AGES, SOCIAL CONDITION, DEGREE of EDUCATION, BIRTHPLACES, HABITATIONS, and OCCUPATIONS of the PEOPLE ENUMERATED in the CENSUS DISTRICT above mentioned.

—	Under 1 Year.	1 to 2.	2 to 3.	3 to 4.	4 to 5.	Total under 5 Years.	5 to 10.	10 to 15.	15 to 20.	20 to 21.	Unspecified Children.	Total Minors.	21 to 25.	25 to 30.	30 to 35.	35 to 40.	40 to 45.	45 to 50.	50 to 55.	55 to 60.	60 to 65.	65 to 70.	70 to 75.	75 to 80.	80 and upwards.	Unspecified Adults.	Total Adults.	Total Unspecified.	TOTALS.	PERSONS ABOVE 80 YEARS OF AGE. 80 to 85.	85 to 90.	90 to 95.	95 to 100.	100 and upwards.
AGES ... Males ...	8	5	10	12	5	40	29	12	34	11	...	126	88	160	163	194	150	89	54	21	13	4	...	...	...	1	937	1	1,063	...	...	...	...	...
Females...	7	14	6	11	5	43	26	19	17	1	...	106	18	20	16	7	12	4	...	...	...	...	...	...	...	...	77	...	183	...	...	...	...	...
Persons ...	15	19	16	23	10	83	55	31	51	12	...	232	106	180	179	201	162	93	54	21	13	4	...	...	...	1	1,014	1	1,246	...	...	...	...	...
CONJUGAL CONDITION. Married—Husbands ...	...	...	...	...	...	...	...	...	...	...	...	...	5	14	24	27	18	14	9	1	3	1	...	...	...	...	116	...	116	...	...	...	...	...
Wives	...	...	...	...	...	...	...	...	8	...	...	8	16	19	15	6	11	4	...	...	...	...	...	...	...	...	71	...	79	...	...	...	...	...
Total Married ...	...	...	...	...	...	...	...	...	8	...	...	8	21	33	39	33	29	18	9	1	3	1	...	...	...	...	187	...	195	...	...	...	...	...
Unmarried—Males ...	8	5	10	12	5	40	29	12	34	11	...	126	83	146	136	161	124	65	36	17	8	2	...	...	...	1	779	1	905	...	...	...	...	...
Females ...	7	14	6	11	5	43	26	19	9	1	...	98	2	1	...	...	...	...	...	...	...	...	...	...	...	...	3	...	101	...	...	...	...	...
Total Unmarried	15	19	16	23	10	83	55	31	43	12	...	224	85	147	136	161	124	65	36	17	8	2	...	...	...	1	782	1	1,006	...	...	...	...	...
Widowed—Widowers ...	...	...	...	...	...	...	...	...	...	...	...	...	...	...	2	5	7	10	9	3	2	1	...	...	...	...	39	...	39	...	...	...	...	...
Widows ...	...	...	...	...	...	...	...	...	...	...	...	...	...	...	1	1	1	...	...	...	...	...	...	...	...	...	3	...	3	...	...	...	...	...
Total Widowed	...	...	...	...	...	...	...	...	...	...	...	...	...	...	3	6	8	10	9	3	2	1	...	...	...	...	42	...	42	...	...	...	...	...
Unspecified—Males... ...	...	...	...	...	...	...	...	...	...	...	...	...	...	...	1	1	1	...	...	...	...	...	...	...	...	...	3	...	3	...	...	...	...	...
Females ...	...	...	...	...	...	...	...	...	...	...	...	...	...	...	...	...	...	...	...	...	...	...	...	...	...	...	...	...	...	...	...	...	...	...
Total Unspecified	...	...	...	...	...	...	...	...	...	...	...	...	...	...	1	1	1	...	...	...	...	...	...	...	...	...	3	...	3	...	...	...	...	...
DEGREE OF EDUCATION. Read and Write—Males ...	...	...	...	1	...	1	7	6	27	10	...	51	69	117	139	161	128	76	46	17	13	4	...	...	...	...	770	...	821	...	...	...	...	...
Females...	...	...	...	...	...	...	4	17	16	1	...	38	17	19	15	7	10	4	. .	...	...	...	...	...	...	...	72	...	110	...	...	...	...	...
Persons	...	...	...	1	...	1	11	23	43	11	...	89	86	136	154	168	138	80	46	17	13	4	...	...	...	...	842	...	931	...	...	...	...	...
Read Only—Males	...	...	...	...	...	...	9	2	1	...	...	12	1	2	3	7	6	5	5	1	...	...	...	...	...	...	30	...	42	...	...	...	...	...
Females ...	...	...	...	1	...	1	9	...	...	...	...	10	...	...	...	...	...	...	...	...	...	...	...	...	...	...	...	...	10	...	...	...	...	...
Persons	...	...	...	1	...	1	18	2	1	...	...	22	1	2	3	7	6	5	5	1	...	...	...	...	...	...	30	...	52	...	...	...	...	...
Cannot Read—Males ...	8	5	10	11	5	39	13	4	6	1	...	63	18	39	20	24	16	8	3	3	...	...	...	...	...	1	132	1	195	...	...	...	...	...
Females ...	7	14	6	10	5	42	13	2	1	...	...	58	1	1	1	...	2	...	...	...	...	...	...	...	...	...	5	...	63	...	...	...	...	...
Persons ...	15	19	16	21	10	81	26	6	7	1	...	121	19	40	21	24	18	8	3	3	...	...	...	...	...	1	137	1	258	...	...	...	...	...
Unspecified—Males ...	...	...	...	...	...	...	...	...	...	...	...	...	...	2	1	2	...	...	...	...	...	...	...	...	...	...	5	...	5	...	...	...	...	...
Females ...	...	...	...	...	...	...	...	...	...	...	...	...	...	...	...	...	...	...	...	...	...	...	...	...	...	...	...	...	...	...	...	...	...	...
Persons	...	...	...	...	...	...	...	...	...	...	...	...	...	2	1	2	...	...	...	...	...	...	...	...	...	...	5	...	5	...	...	...	...	...

BIRTHPLACES.	AUSTRALIAN COLONIES.							GREAT BRITAIN.			EUROPE.						AMERICA.			INDIA.		ASIA, AFRICA, AND OTHER COUNTRIES.						At Sea.		
	Queensland.	New South Wales.	Victoria.	South Australia.	New Zealand.	Tasmania.	Western Australia.	England and Wales.	Scotland.	Ireland.	France.	Germany.	Italy.	Austria.	Denmark.	Other Countries in Europe.	British America.	United States.	Other States in America.	Born of White Parents.	Natives.	China.	Japan.	Other Countries in Asia.	Africa.	Polynesia.	Other Countries not named.	British	Foreign	Country Unspecified.
Males	93	144	48	5	4	12	...	251	93	183	4	33	3	1	9	21	8	4	1	7	8	§98	3	4	2	12	3	4	...	5
Females	87	19	11	2	1	2	...	23	6	22	...	2	...	...	2	1	...	...	1	...	...	...	...	...	1	§1	...	2	...	...
Persons	180	163	59	7	5	14	...	274	99	205	4	35	3	1	11	*22	8	4	†2	7	8	§98	3	‡4	3	13	‖3	6	...	5

* 7 Norway, 6 Sweden, 5 Switzerland, 1 Spain, 1 Belgium, 1 Holland, 1 Russia. † 1 Mexico, 1 South America. ‡ 2 Borneo, 1 Java, 1 Arabia. ‖ 2 West Indies. 1 Mauritius. § 1 male born of white parents China, 1 female born of white parents in Polynesia.

RELIGIONS.	Church of England.	Roman Catholic.	Presbyterian.	Wesleyan Methodist.	Congregational and Independent.	Baptist.	Primitive Methodist.	United Methodist Free Church.	Lutheran.	Other Christian Sects.	Hebrew.	Mohamedan and Pagan.	Other Religions.	Object to State.	No Religion.	Unspecified.
Males	482	257	130	9	4	1	1	...	32	3	3	120	14	...	...	7
Females	76	73	26	1	2	...	...	...	4	...	...	...	...	...	...	1
Persons	558	330	156	10	6	1	1	...	36	*3	3	120	†14	...	...	8

	HABITATIONS.										HEALTH.			
	Stone.	Wood.	Brick.	Metal.	Tents.	Ships.	Drays.	Others.	Houses Uninhabited.	Total.	Sick.	Accident.	Deaf and Dumb.	Total.
Males	3	132	1	27	210	2	11	15	...	401	2	2	...	4
Females	1	1	...	1	2	...	...	...	...	5	2	...	...	2
Persons	4	133	1	28	212	2	11	15	...	406	4	2	...	6

* 2 Non-sectarians, 1 Nonconformist. † 11 Freethinkers, 2 Unitarians, 1 Brethren.

OCCUPATIONS.	CLASS I.—PROFESSIONAL.		CLASS II.—DOMESTIC.		CLASS III.—COMMERCIAL.		CLASS IV.—AGRICULTURAL.	CLASS V.—INDUSTRIAL.					CLASS VI.—INDEFINITE AND NON-PRODUCTIVE.			No Occupation, or Occupation Unspecified.
	Order I.	Order II.	Order III.	Order IV.	Order V.	Order VI.	Order VII.	Order VIII.	Order IX.	Order X.	Order XI.	Order XII.	Order XIII.	Order XIV.	Order XV.	
	Government and Defence.	Learned Professions, Literature, Art, and Science.	Domestic Offices.	Personal Offices.	Engaged in Purchase and Sale of Goods.	Engaged in Conveyance of Men, Animals, Goods, and Messages.	Land and Animals.	Working and Dealing in Art and Mechanical Productions.	Working and Dealing in Textile Fabrics.	Working and Dealing in Food and Drinks.	Working and Dealing in Animal and Vegetable Substances.	Working and Dealing in Minerals.	Labour, the Branch not defined.	Persons of Property and Rank.	Public Burthen.	
Males	27	9	73	72	26	98	421	24	...	16	44	190	48	1	...	14
Females...	...	1	162	13	1	...	2	...	4	...	...	...	...	...	...	...
Persons	27	10	235	85	27	98	423	24	4	16	44	190	48	1	...	14

	MALES.	FEMALES.	PERSONS.
Total Population of District	1,063	183	1,246
Chinese	97	...	97
Polynesian...	12	...	12
Total Population, exclusive of Chinese and Polynesians	954	183	1,137

ADULT MALES.	
Adult Males	937
" " exclusive of Adult Chinese and Polynesians	831

	MALES.	FEMALES.	PERSONS.
Percentage, to Totals of Sexes, and Population of the Colony	0·85	0·21	0·58

TABLE No. XXXIX.

CENSUS DISTRICT OF BURNETT. DIVISION—SOUTHERN. SITUATION { On the west of the Great Dividing Range, the centre being about 110 miles from the coast, lying between latitude 24° 26′ and 26° 57′ S., and longitude 150° 16′ and 152° 25′ E. Area, 12,500 square miles.

TABLE showing the AGES, SOCIAL CONDITION, DEGREE of EDUCATION, BIRTHPLACES, HABITATIONS, and OCCUPATIONS of the PEOPLE ENUMERATED in the CENSUS DISTRICT above mentioned.

—	Under 1 Year.	1 to 2.	2 to 3.	3 to 4.	4 to 5.	Total under 5 Years.	5 to 10.	10 to 15.	15 to 20.	20 to 21.	Unspecified Children.	Total Minors.	21 to 25.	25 to 30.	30 to 35.	35 to 40.	40 to 45.	45 to 50.	50 to 55.	55 to 60.	60 to 65.	65 to 70.	70 to 75.	75 to 80.	80 and upwards	Unspecified Adults.	Total Adults.	Total Unspecified.	TOTALS.	PERSONS ABOVE 80 YEARS OF AGE. 80 to 85.	85 to 90.	90 to 95.	95 to 100.	100 and upwards.
AGES … Males … …	49	40	46	29	45	209	172	160	145	26	…	712	122	131	103	134	137	84	93	51	47	22	12	4	1	11	952	11	1,664	…	1	…	…	…
Females… …	47	34	39	42	35	197	147	142	93	17	…	596	81	73	54	57	60	34	28	15	12	7	4	…	1	…	426	…	1,022	…	1	…	…	…
Persons … …	96	74	85	71	80	406	319	302	238	43	…	1,308	203	204	157	191	197	118	121	66	59	29	16	4	2	11	1,378	11	2,686	…	2	…	…	…
CONJUGAL CONDITION. Married—Husbands …	…	…	…	…	…	…	…	…	1	…	…	1	16	38	50	75	69	47	34	27	15	9	5	2	…	…	387	…	388	…	…	…	…	…
Wives … …	…	…	…	…	…	…	…	…	6	9	…	15	48	61	50	52	56	27	23	11	8	4	2	…	…	…	342	…	357	…	…	…	…	…
Total Married	…	…	…	…	…	…	…	…	7	9	…	16	64	99	100	127	125	74	57	38	23	13	7	2	…	…	729	…	745	…	…	…	…	…
Unmarried—Males … …	49	40	46	29	45	209	172	160	144	26	…	711	105	90	48	55	60	32	49	22	25	8	5	1	…	10	510	10	1,221	…	…	…	…	…
Females …	47	34	39	42	35	197	147	142	87	8	…	581	32	9	3	1	2	…	…	…	1	…	…	…	…	…	48	…	629	…	…	…	…	…
Total Unmarried	96	74	85	71	80	406	319	302	231	34	…	1,292	137	99	51	56	62	32	49	22	26	8	5	1	…	10	558	10	1,850	…	…	…	…	…
Widowed—Widowers …	…	…	…	…	…	…	…	…	…	…	…	…	…	2	4	1	8	3	10	2	7	5	2	1	1	…	46	…	46	…	1	…	…	…
Widows …	…	…	…	…	…	…	…	…	…	…	…	…	1	3	1	4	2	7	5	4	3	3	2	…	1	…	36	…	36	…	1	…	…	…
Total Widowed	…	…	…	…	…	…	…	…	…	…	…	…	1	5	5	5	10	10	15	6	10	8	4	1	2	…	82	…	82	…	2	…	…	…
Unspecified—Males …	…	…	…	…	…	…	…	…	…	…	…	…	1	1	1	3	…	2	…	…	…	…	…	…	…	1	9	1	9	…	…	…	…	…
Females …	…	…	…	…	…	…	…	…	…	…	…	…	…	…	…	…	…	…	…	…	…	…	…	…	…	…	…	…	…	…	…	…	…	…
Total Unspecified	…	…	…	…	…	…	…	…	…	…	…	…	1	1	1	3	…	2	…	…	…	…	…	…	…	1	9	1	9	…	…	…	…	…
DEGREE OF EDUCATION. Read and Write—Males …	…	…	…	…	…	…	83	138	123	24	…	368	105	111	88	116	119	74	72	36	31	17	7	3	1	3	783	3	1,151	…	…	…	…	…
Females…	…	…	…	…	1	1	60	129	91	17	…	298	75	63	42	43	41	23	20	9	6	5	3	…	1	…	331	…	629	…	…	…	…	…
Persons … …	…	…	…	…	1	1	143	267	214	41	…	666	180	174	130	159	160	97	92	45	37	22	10	3	2	3	1,114	3	1,780	…	…	…	…	…
Read Only—Males … …	…	…	…	…	3	3	35	15	7	1	…	61	2	5	4	8	8	1	6	2	2	…	1	…	…	…	39	…	100	…	…	…	…	…
Females …	…	…	…	…	1	1	27	4	1	…	…	33	2	1	6	4	13	7	7	4	4	2	1	…	…	…	51	…	84	…	…	…	…	…
Persons … …	…	…	…	…	4	4	62	19	8	1	…	94	4	6	10	12	21	8	13	6	6	2	2	…	…	…	90	…	184	…	…	…	…	…
Cannot Read—Males …	49	40	46	29	42	206	54	7	12	1	…	280	15	13	10	10	10	9	15	12	14	5	4	1	…	7	125	7	405	…	…	…	…	…
Females …	47	34	39	42	33	195	57	9	1	…	…	262	3	9	5	9	5	4	1	1	2	…	…	…	…	…	39	…	301	…	…	…	…	…
Persons … …	96	74	85	71	75	401	111	16	13	1	…	542	18	22	15	19	15	13	16	13	16	5	4	1	…	7	164	7	706	…	…	…	…	…
Unspecified—Males… …	…	…	…	…	…	…	…	…	3	…	…	3	…	2	1	…	…	…	…	1	…	…	…	…	…	1	5	1	8	…	…	…	…	…
Females …	…	…	…	…	…	…	3	…	…	…	…	3	1	…	1	1	1	…	…	1	…	…	…	…	…	…	5	…	8	…	…	…	…	…
Persons … …	…	…	…	…	…	…	3	…	3	…	…	6	1	2	2	1	1	…	…	2	…	…	…	…	…	1	10	1	16	…	…	…	…	…

BIRTHPLACES.	AUSTRALIAN COLONIES.							GREAT BRITAIN.			EUROPE.						AMERICA.			INDIA.		ASIA, AFRICA, AND OTHER COUNTRIES.						At Sea.		
	Queensland.	New South Wales.	Victoria.	South Australia.	New Zealand.	Tasmania.	Western Australia.	England and Wales.	Scotland.	Ireland.	France.	Germany.	Italy.	Austria.	Denmark.	Other Countries in Europe.	British America.	United States.	Other States in America.	Born of White Parents.	Natives.	China.	Japan.	Other Countries in Asia.	Africa.	Polynesia.	Other Countries not named.	British	Foreign	Country Unspecified.
Males	702	87	19	4	1	2	...	279	75	191	2	159	2	...	9	16	6	3	...	5	...	71	...	2	...	20	2	5	...	2
Females	593	50	6	6	...	2	...	118	32	123	1	67	...	...	4	11	...	...	...	1	...	...	...	...	...	...	2	5	1	...
Persons	1,295	137	25	10	1	4	...	397	107	314	3	226	2	...	13	*27	6	3	...	6	...	71	...	†2	...	20	‡4	10	1	2

* 21 Switzerland, 2 Sweden, 2 Holland, 1 Norway, 1 Russia. † 2 Asia. ‡ 3 West Indies, 1 Cape de Verde Island.

RELIGIONS.	Church of England.	Roman Catholic.	Presbyterian.	Wesleyan Methodist.	Congregational and Independent.	Baptist.	Primitive Methodist.	United Methodist Free Church.	Lutheran.	Other Christian Sects.	Hebrew.	Mohamedan and Pagan.	Other Religions.	Object to State.	No Religion.	Unspecified.
Males	754	448	140	59	10	6	3	...	153	1	2	69	4	...	3	12
Females	451	337	81	32	3	6	4	...	105	...	...	...	...	...	...	3
Persons	1,205	785	221	91	13	12	7	...	258	*1	2	69	†4	...	3	15

	HABITATIONS.										HEALTH.			
	Stone.	Wood.	Brick.	Metal.	Tents.	Ships.	Drays.	Others.	Houses Uninhabited.	Total.	Sick.	Accident.	Deaf and Dumb.	Total.
Males	1	522	5	...	75	...	...	...	20	623	7	1	...	8
Females	1	12	1	...	...	...	...	...	...	14	2	...	...	2
Persons	2	534	6	...	75	...	...	...	20	637	9	1	...	10

* 1 Reformed Church. † 1 English Brethren, 1 Unitarian, 1 Freethinker, 1 Latitudinarian.

OCCUPATIONS.	CLASS I.—PROFESSIONAL.		CLASS II.—DOMESTIC.		CLASS III.—COMMERCIAL.		CLASS IV.—AGRICULTURAL.	CLASS V.—INDUSTRIAL.					CLASS VI.—INDEFINITE AND NON-PRODUCTIVE.			No Occupation, or Occupation Unspecified.
	Order I.	Order II.	Order III.	Order IV.	Order V.	Order VI.	Order VII.	Order VIII.	Order IX.	Order X.	Order XI.	Order XII.	Order XIII.	Order XIV.	Order XV.	
	Government and Defence.	Learned Professions, Literature, Art, and Science.	Domestic Offices.	Personal Offices.	Engaged in Purchase and Sale of Goods.	Engaged in Conveyance of Men, Animals, Goods, and Messages.	Land and Animals.	Working and Dealing in Art and Mechanical Productions.	Working and Dealing in Textile Fabrics.	Working and Dealing in Food and Drinks.	Working and Dealing in Animal and Vegetable Substances.	Working and Dealing in Minerals.	Labour, the Branch not defined.	Persons of Property and Rank.	Public Burthen.	
Males	18	13	530	39	29	73	505	44	15	28	117	145	91	...	1	16
Females	...	12	862	93	3	...	25	...	13	3	...	1	5	...	5	...
Persons ...	18	25	1,392	132	32	73	530	44	28	31	117	146	96	...	6	16

	MALES.	FEMALES.	PERSONS.
Total Population of District	1,664	1,022	2,686
Chinese	71	...	71
Polynesian	20	...	20
Total Population, exclusive of Chinese and Polynesians	1,573	1,022	2,595

	ADULT MALES.
Adult Males	952
" " exclusive of Adult Chinese and Polynesians	867

	MALES.	FEMALES.	PERSONS.
Percentage to Totals of Sexes and Population of the Colony	1·33	1·16	1·26

TABLE No. XI.

CENSUS DISTRICT OF CABOOLTURE. DIVISION—SOUTHERN. SITUATION { On the coast. Lying between latitude 26° 28′ and 27° 28′ S., and longitude 152° 27′ and 153° 13′ E. Area, 1,526 square miles.

TABLE showing the AGES, SOCIAL CONDITION, DEGREE of EDUCATION, BIRTHPLACES, HABITATIONS, and OCCUPATIONS of the PEOPLE ENUMERATED in the CENSUS DISTRICT above mentioned.

—		Under 1 Year.	1 to 2.	2 to 3.	3 to 4.	4 to 5.	Total under 5 Years.	5 to 10.	10 to 15.	15 to 20.	20 to 21.	Unspecified Children.	Total Minors.	21 to 25.	25 to 30.	30 to 35.	35 to 40.	40 to 45.	45 to 50.	50 to 55.	55 to 60.	60 to 65.	65 to 70.	70 to 75.	75 to 80.	80 and upwards.	Unspecified Adults.	Total Adults.	Total Unspecified.	Totals.	PERSONS ABOVE 80 YEARS OF AGE. 80 to 85.	85 to 90.	90 to 95.	95 to 100	100 and upwards.
AGES ...	Males ...	111	130	133	100	121	595	536	512	311	58	...	2,012	226	277	211	216	224	166	100	75	56	41	15	8	2	27	1,644	27	3,656	2	...	...	...	...
	Females ...	122	112	106	130	112	582	560	403	282	51	...	1,878	210	207	168	159	165	101	74	60	35	22	11	6	3	2	1,223	2	3,101	3	...	...	...	...
	Persons ...	233	242	239	230	233	1,177	1096	915	593	109	...	3,890	436	484	379	375	389	267	174	135	91	63	26	14	5	29	2,867	29	6,757	5	...	...	...	...
CONJUGAL CONDITION.	Married—Husbands ...	...	...	...	...	...	...	...	...	...	1	...	1	32	143	147	173	172	135	81	56	41	31	12	5	1	1	1,030	1	1,031	1	...	...	...	...
	Wives	...	...	...	...	...	...	...	...	26	16	...	42	119	174	155	147	152	86	66	49	24	14	6	3	...	2	997	2	1,039	...	...	...	...	...
	Total Married ...	...	...	...	...	...	...	...	...	26	17	...	43	151	317	302	320	324	221	147	105	65	45	18	8	1	3	2,027	3	2,070	1	...	...	...	...
	Unmarried—Males	111	130	133	100	121	595	536	512	311	57	...	2,011	194	134	59	37	37	25	13	8	6	4	...	...	...	24	541	24	2,552	...	...	...	...	...
	Females ...	122	112	106	130	112	582	560	403	256	35	...	1,836	90	31	10	5	5	4	3	...	1	...	...	...	...	...	149	...	1,985	...	...	...	...	...
	Total Unmarried	233	242	239	230	233	1,177	1096	915	567	92	...	3,847	284	165	69	42	42	29	16	8	7	4	...	...	...	24	690	24	4,537	...	...	...	...	...
	Widowed—Widowers ...	...	...	...	...	...	...	...	...	...	...	...	...	..	...	5	6	15	6	6	11	9	6	3	3	1	...	71	...	71	1	...	...	...	...
	Widows ...	...	...	...	...	...	...	...	...	...	...	...	...	1	2	3	7	8	11	5	11	10	8	5	3	3	...	77	...	77	3	...	...	...	...
	Total Widowed	...	...	...	...	...	...	...	...	...	...	...	...	1	2	8	13	23	17	11	22	19	14	8	6	4	...	148	...	148	4	...	...	...	...
	Unspecified—Males	...	...	...	...	...	...	...	...	...	...	...	...	...	...	...	...	...	...	...	...	...	...	...	...	...	2	2	2	2	...	...	...	...	...
	Females ...	...	...	...	...	...	...	...	...	...	...	...	...	...	...	...	...	...	...	...	...	...	...	...	...	...	...	...	...	...	...	...	...	...	...
	Total Unspecified	...	...	...	...	...	...	...	...	...	...	...	...	...	...	...	...	...	...	...	...	...	...	...	...	...	2	2	2	2	...	...	...	...	...
DEGREE OF EDUCATION.	Read and Write—Males ...	...	...	...	...	2	2	292	485	285	52	...	1,116	198	244	177	189	191	137	84	65	44	31	12	6	...	1	1,379	1	2,495	...	...	...	...	...
	Females...	...	...	...	4	7	11	336	387	277	48	...	1,059	203	184	148	127	139	80	57	47	28	12	5	3	3	2	1,038	2	2,097	3	...	...	...	...
	Persons	...	...	...	4	9	13	628	872	562	100	...	2,135	401	428	325	316	330	217	141	112	72	43	17	9	3	3	2,417	3	4,592	3	...	...	...	...
	Read Only—Males	...	...	...	...	7	7	97	19	10	2	...	135	8	8	9	8	13	8	5	4	4	3	1	2	1	...	74	...	209	1	...	...	...	...
	Females ...	...	...	...	2	6	8	106	9	1	1	...	125	1	9	10	13	10	10	11	5	4	7	2	2	...	...	84	...	209	...	...	...	...	...
	Persons	...	...	...	2	13	15	203	28	11	3	...	260	9	17	19	21	23	18	16	9	8	10	3	4	1	...	158	...	418	1	...	...	...	...
	Cannot Read—Males ...	111	130	133	100	112	586	147	8	16	4	...	761	19	25	23	17	20	21	11	6	8	7	2	...	1	24	184	24	945	1	...	...	...	...
	Females ...	122	112	106	124	99	563	118	7	4	2	...	694	6	14	10	19	16	11	6	8	3	3	4	1	...	...	101	...	795	...	...	...	...	...
	Persons	233	242	239	224	211	1,149	265	15	20	6	...	1,455	25	39	33	36	36	32	17	14	11	10	6	1	1	24	285	24	1,740	1	...	...	...	...
	Unspecified—Males ...	...	...	...	...	...	..		...	...	...	...	...	1	...	2	2	...	...	...	...	...	...	...	...	...	2	7	2	7	...	...	...	...	...
	Females ...	...	...	...	...	...	...	...	...	...	...	...	...	...	...	...	...	...	...	...	...	...	...	...	...	...	...	...	...	...	...	...	...	...	...
	Persons ..	...	...	...	...	...	...	...	...	...	...	...	...	1	...	2	2	...	...	...	..	...	...	...	...	...	2	7	2	7	...	...	...	...	...

BIRTHPLACES.	AUSTRALIAN COLONIES.							GREAT BRITAIN.			EUROPE.						AMERICA.			INDIA.		ASIA, AFRICA, AND OTHER COUNTRIES.						At Sea.		
	Queensland.	New South Wales.	Victoria.	South Australia.	New Zealand.	Tasmania.	Western Australia.	England and Wales.	Scotland.	Ireland.	France.	Germany.	Italy.	Austria.	Denmark.	Other Countries in Europe.	British America.	United States.	Other States in America.	Born of White Parents.	Natives.	China.	Japan.	Other Countries in Asia.	Africa.	Polynesia.	Other Countries not named.	British	Foreign	Country Unspecified.
Males	1,728	73	14	3	2	5	...	802	185	307	3	344	2	2	31	30	4	11	...	5	2	29	...	4	3	48	3	7	5	4
Females	1,639	62	19	3	2	2	1	557	155	331	1	275	3	...	17	14	4	2	2	1	...	...	...	...	...	1	...	6	3	1
Persons	3,367	135	33	6	4	7	1	1,359	340	638	4	619	5	2	48	*44	8	13	†2	6	2	29	...	‡4	3	49	§3	13	8	5

* 18 Norway, 12 Sweden, 9 Switzerland, 2 Holland, 1 Poland, 1 Greece, 1 Malta. † 1 Chili, 1 Peru. ‡ 2 Sumatra, 2 Manilla. § 3 West Indies.

RELIGIONS.	Church of England.	Roman Catholic.	Presbyterian.	Wesleyan Methodist.	Congregational and Independent.	Baptist.	Primitive Methodist.	United Methodist Free Church.	Lutheran.	Other Christian Sects.	Hebrew.	Mohamedan and Pagan.	Other Religions.	Object to State.	No Religion.	Unspecified.
Males	1,220	599	469	315	51	189	94	51	515	42	1	67	15	...	2	26
Females	990	586	376	281	51	180	85	66	430	29	1	1	9	...	...	16
Persons	2,210	1,185	845	596	102	369	179	117	945	*71	2	68	†24	...	2	42

	HABITATIONS.										HEALTH.			
	Stone.	Wood.	Brick.	Metal.	Tents.	Ships.	Drays.	Others.	Houses Uninhabited.	Total.	Sick.	Accident.	Deaf and Dumb.	Total.
Males	11	1,065	35	1	14	...	...	2	...	1,128	11	3	...	14
Females	1	95	6	...	...	...	...	1	36	139	5	1	...	6
Persons	12	1,160	41	1	14	...	...	3	36	1,267	16	4	...	20

* 26 New Church, 22 Non-Sectarian, 8 Bible Christians, 7 Quakers, 4 Christians (no denomination), 3 Plymouth Brethren, 1 Catholic and Apostolic. † 10 Freethinkers, 9 Brethren, 3 Open Brethern, 1 Spiritualist, 1 Indian Religion.

OCCUPATIONS.	CLASS I.—PROFESSIONAL.		CLASS II.—DOMESTIC.		CLASS III.—COMMERCIAL.		CLASS IV.—AGRICULTURAL.	CLASS V.—INDUSTRIAL.					CLASS VI.—INDEFINITE AND NON-PRODUCTIVE.			No Occupation, or Occupation Unspecified.
	Order I.	Order II.	Order III.	Order IV.	Order V.	Order VI.	Order VII.	Order VIII.	Order IX.	Order X.	Order XI.	Order XII.	Order XIII.	Order XIV.	Order XV.	
	Government and Defence.	Learned Professions, Literature, Art, and Science.	Domestic Offices.	Personal Offices.	Engaged in Purchase and Sale of Goods.	Engaged in Conveyance of Men, Animals, Goods, and Messages.	Land and Animals.	Working and Dealing in Art and Mechanical Productions.	Working and Dealing in Textile Fabrics.	Working and Dealing in Food and Drinks.	Working and Dealing in Animal and Vegetable Substances.	Working and Dealing in Minerals.	Labour, the Branch not defined.	Persons of Property and Rank.	Public Burthen.	
Males	30	61	1,505	70	66	60	1,150	121	15	78	159	83	108	5	117	28
Females...	...	29	2,471	200	7	2	191	...	44	16	2	...	8	4	123	4
Persons	30	90	3,976	270	73	62	1,341	121	59	94	161	83	116	9	240	32

	MALES.	FEMALES.	PERSONS.
Total Population of District	3,656	3,101	6,757
Chinese	29	...	29
Polynesian...	48	1	49
Total Population, exclusive of Chinese and Polynesians	3,579	3,100	3,559

	ADULT MALES.
Adult Males	1,644
" " exclusive of Adult Chinese and Polynesians	1,574

	MALES.	FEMALES.	PERSONS.
Percentage to Totals of Sexes and Population of the Colony	2·92	3·52	3·17

TABLE No. LXI.

CENSUS DISTRICT OF CARDWELL. DIVISION—NORTHERN. SITUATION { On the coast. Lying between latitude 17° 18′ and 19° 31′ S., and longitude 144° 35′ and 146° 25′ E. Area, 10,669 square miles.

TABLE showing the AGES, SOCIAL CONDITION, DEGREE of EDUCATION, BIRTHPLACES, HABITATIONS, and OCCUPATIONS of the PEOPLE ENUMERATED in the CENSUS DISTRICT above mentioned.

	—	Under 1 Year.	1 to 2.	2 to 3.	3 to 4.	4 to 5.	Total under 5 Years.	5 to 10.	10 to 15.	15 to 20.	20 to 21.	Unspecified Children.	Total Minors.	21 to 25.	25 to 30.	30 to 35.	35 to 40.	40 to 45.	45 to 50.	50 to 55.	55 to 60.	60 to 65.	65 to 70.	70 to 75.	75 to 80.	80 and upwards	Unspecified Adults.	Total Adults.	Total Unspecified.	TOTALS.	PERSONS ABOVE 80 YEARS OF AGE.				
																															80 to 85.	85 to 90.	90 to 95.	95 to 100.	100 and upwards.
AGES ...	Males	8	6	10	6	7	37	29	28	30	17	...	141	91	129	92	91	85	52	36	9	6	2	...	1	...	204	798	204	939	...	...	...	...	...
	Females... ...	11	9	11	8	10	49	38	23	25	4	...	139	23	22	19	23	14	5	4	2	...	...	...	...	...	6	118	6	257	...	...	...	...	...
	Persons	19	15	21	14	17	86	67	51	55	21	...	280	114	151	111	114	99	57	40	11	6	2	...	1	...	210	916	210	1,196	...	...	...	...	...
CONJUGAL CONDITION.	Married—Husbands ...	...	...	...	...	...	...	...	...	1	...	...	1	5	19	18	38	22	16	16	1	1	...	...	...	...	5	141	5	142	...	...	...	...	...
	Wives	...	...	...	...	...	...	...	...	8	4	...	12	15	22	15	20	12	4	4	2	...	...	...	...	...	1	95	1	107	...	...	...	...	...
	Total Married	...	...	...	...	...	...	...	...	9	4	...	13	20	41	33	58	34	20	20	3	1	...	...	...	...	6	236	6	249	...	...	...	...	...
	Unmarried—Males	8	6	10	6	7	37	29	28	29	17	...	140	86	109	74	53	62	35	16	6	4	1	...	...	...	138	584	138	724	...	...	...	...	...
	Females ...	11	9	11	8	10	49	38	23	17	...	...	127	7	...	3	1	...	1	...	...	...	...	...	...	...	5	17	5	144	...	...	...	...	...
	Total Unmarried	19	15	21	14	17	86	67	51	46	17	...	267	93	109	77	54	62	36	16	6	4	1	...	...	...	143	601	143	868	...	...	...	...	...
	Widowed—Widowers ...	...	...	...	...	...	...	...	...	...	...	...	...	...	...	...	...	1	1	4	2	1	1	...	1	...	...	11	...	11	...	...	...	...	...
	Widows ...	...	...	...	...	...	...	...	...	...	...	...	...	1	...	1	2	2	...	...	...	...	...	...	...	...	...	6	...	6	...	...	...	...	...
	Total Widowed	...	...	...	...	...	...	...	...	...	...	...	...	1	...	1	2	3	1	4	2	1	1	...	1	...	...	17	...	17	...	...	...	...	...
	Unspecified—Males ...	...	...	...	...	...	...	...	...	...	...	...	...	...	1	...	...	...	...	...	...	...	...	...	...	...	61	62	61	62	...	...	...	...	...
	Females ...	...	...	...	...	...	...	...	...	...	...	...	...	...	...	...	...	...	...	...	...	...	...	...	...	...	...	...	...	...	...	...	...	...	...
	Total Unspecified	...	...	...	...	...	...	...	...	...	...	...	...	...	1	...	...	...	...	...	...	...	...	...	...	...	61	62	61	62	...	...	...	...	...
DEGREE OF EDUCATION.	Read and Write—Males ...	...	...	...	...	...	...	11	24	12	6	...	53	51	83	79	85	78	49	32	7	5	2	...	1	...	...	472	...	525	...	...	...	...	...
	Females...	...	...	...	1	...	1	16	22	21	4	...	64	22	20	19	20	11	5	4	2	...	...	...	...	...	...	103	...	167	...	...	...	...	...
	Persons	...	...	...	1	...	1	27	46	33	10	...	117	73	103	98	105	89	54	36	9	5	2	...	1	...	...	575	...	692	...	...	...	...	...
	Read Only—Males	...	...	...	...	2	2	3	3	...	...	...	8	...	2	1	1	3	...	2	...	...	...	...	...	...	...	9	...	17	...	...	...	...	...
	Females ...	...	...	...	...	1	1	11	1	...	...	...	13	...	...	...	1	1	...	...	...	...	...	...	...	...	...	2	...	15	...	...	...	...	...
	Persons	...	...	...	...	3	3	14	4	...	...	...	21	...	2	1	2	4	...	2	...	...	...	...	...	...	...	11	...	32	...	...	...	...	...
	Cannot Read—Males ...	8	6	10	6	5	35	15	1	18	11	...	80	40	44	12	5	4	3	2	2	1	...	...	...	...	143	256	143	336	...	...	...	...	...
	Females ...	11	9	11	7	9	47	11	...	4	...	...	62	1	2	...	2	2	...	...	...	...	...	...	...	...	6	13	6	75	...	...	...	...	...
	Persons	19	15	21	13	14	82	26	1	22	11	...	142	41	46	12	7	6	3	2	2	I	...	...	...	...	149	269	149	411	...	...	...	...	...
	Unspecified—Males... ...	...	...	...	...	...	...	...	...	...	...	...	...	...	...	...	...	...	...	...	...	...	...	...	...	...	61	61	61	61	...	...	...	...	...
	Females ...	...	...	...	...	...	...	...	...	...	...	...	...	...	...	...	...	...	...	...	...	...	...	...	...	...	...	...	...	...	...	...	...	...	...
	Persons	...	...	...	...	...	...	...	...	...	...	...	...	...	...	...	...	...	...	...	...	...	...	...	...	...	61	61	61	61	...	...	...	...	...

BIRTHPLACES.	AUSTRALIAN COLONIES.							GREAT BRITAIN.			EUROPE.						AMERICA.			INDIA.		ASIA, AFRICA, AND OTHER COUNTRIES.						At Sea.		
	Queensland.	New South Wales.	Victoria.	South Australia.	New Zealand.	Tasmania.	Western Australia.	England and Wales.	Scotland.	Ireland.	France.	Germany.	Italy.	Austria.	Denmark.	Other Countries in Europe.	British America.	United States.	Other States in America.	Born of White Parents.	Natives.	China.	Japan.	Other Countries in Asia.	Africa.	Polynesia.	Other Countries not named.	British	Foreign	Country Unspecified.
Males...	95	43	21	5	2	7	...	144	55	140	1	30	3	2	14	25	4	8	1	1	...	27	...	...	...	247	3	...	...	61
Females	118	12	2	2	2	1	...	35	15	34	...	8	...	...	6	4	2	...	...	...	...	...	2	...	2	§12	...	...	...	...
Persons	213	55	23	7	4	8	...	179	70	174	1	38	3	2	20	*29	6	8	†1	1	...	27	2	...	2	259	‡3	...	...	61

* 18 Sweden, 5 Norway, 2 Switzerland, 1 Poland, 1 Belgium, 1 Russia, 1 Greece. † 1 Brazil. ‡ 2 Mauritius, 1 West Indies. § 1 female born of white parents in Polynesia.

RELIGIONS.	Church of England.	Roman Catholic.	Presbyterian.	Wesleyan Methodist.	Congregational and Independent.	Baptist.	Primitive Methodist.	United Methodist Free Church.	Lutheran.	Other Christian Sects.	Hebrew.	Mohamedan and Pagan.	Other Religions.	Object to State.	No Religion.	Unspecified.	HABITATIONS.										HEALTH.			
																	Stone.	Wood.	Brick.	Metal.	Tents.	Ships.	Drays.	Others.	Houses Uninhabited.	Total.	Sick.	Accident.	Deaf and Dumb.	Total.
Males...	236	170	72	27	3	7	1	...	68	3	3	271	4	...	11	63	1	156	...	1	155	1	...	16	1	331	1	1	...	2
Females	104	56	40	15	1	2	2	...	21	...	4	10	...	...	2	...	...	7	...	...	1	...	...	...	...	8	2	...	...	2
Persons	340	226	112	42	4	9	3	...	89	*3	7	281	†4	...	13	63	1	163	...	1	156	1	...	16	1	339	3	1	...	4

* 1 Shaker, 1 Greek Church, 1 New Church. † 2 Freethinkers, 2 Deists.

OCCUPATIONS.	CLASS I.—PROFESSIONAL.		CLASS II.—DOMESTIC.		CLASS III.—COMMERCIAL.		CLASS IV.—AGRICULTURAL.	CLASS V.—INDUSTRIAL.					CLASS VI.—INDEFINITE AND NON-PRODUCTIVE.			No Occupation, or Occupation Unspecified.
	Order I.	Order II.	Order III.	Order IV.	Order V.	Order VI.	Order VII.	Order VIII.	Order IX.	Order X.	Order XI.	Order XII.	Order XIII.	Order XIV.	Order XV.	
	Government and Defence.	Learned Professions, Literature, Art, and Science.	Domestic Offices.	Personal Offices.	Engaged in Purchase and Sale of Goods.	Engaged in Conveyance of Men, Animals, Goods, and Messages.	Land and Animals.	Working and Dealing in Art and Mechanical Productions.	Working and Dealing in Textile Fabrics.	Working and Dealing in Food and Drinks.	Working and Dealing in Animal and Vegetable Substances.	Working and Dealing in Minerals.	Labour, the Branch not defined.	Persons of Property and Rank.	Public Burthen.	
Males...	14	7	92	28	19	42	388	27	1	18	10	273	14	...	...	6
Females	...	2	210	28	2	1	9	...	5	...	...	...	...	...	...	...
Persons	14	9	302	56	21	43	397	27	6	18	10	273	14	...	...	6

	MALES.	FEMALES.	PERSONS.
Total Population of District	939	257	1,196
Chinese	27	...	27
Polynesian	247	11	258
Total Population, exclusive of Chinese and Polynesians...	665	246	911

	ADULT MALES.
Adult Males	798
" " exclusive of Adult Chinese and Polynesians	553

	MALES.	FEMALES.	PERSONS.
Percentage to Totals of Sexes and Population of the Colony	·75	·29	·56

TABLE No. XLII.

CENSUS DISTRICT OF CHARLEVILLE. DIVISION—SOUTHERN. SITUATION { On the west of the Great Dividing Range, the centre being about 420 miles from the coast. Lying between latitude 24° 32′ and 27° 30′ S., and longitude 144° 35′ and 147° 53′ E. Area, 20,970 square miles.

TABLE showing the AGES, SOCIAL CONDITION, DEGREE of EDUCATION, BIRTHPLACES, HABITATIONS, and OCCUPATIONS of the PEOPLE ENUMERATED in the CENSUS DISTRICT above mentioned.

	—	Under 1 Year.	1 to 2.	2 to 3.	3 to 4.	4 to 5.	Total under 5 Years.	5 to 10.	10 to 15.	15 to 20.	20 to 21.	Unspecified Children.	Total Minors.	21 to 25.	25 to 30.	30 to 35.	35 to 40.	40 to 45.	45 to 50.	50 to 55.	55 to 60.	60 to 65.	65 to 70.	70 to 75.	75 to 80.	80 and upwards.	Unspecified Adults.	Total Adults.	Total Unspecified.	TOTALS.	PERSONS ABOVE 80 YEARS OF AGE.				
																															80 to 85.	85 to 90.	90 to 95.	95 to 100.	100 and upwards.
AGES ...	Males ...	15	25	12	10	15	77	46	53	76	21	...	273	112	125	120	138	119	76	60	37	26	5	2	1	...	21	842	21	1,115	...	...	...	...	...
	Females ...	19	18	11	10	11	69	46	37	26	6	...	184	35	39	20	24	14	17	4	2	1	...	...	...	1	2	159	2	343	1	...	...	...	...
	Persons ...	34	43	23	20	26	146	92	90	102	27	...	457	147	164	140	162	133	93	64	39	27	5	2	1	1	23	1,001	23	1,458	1	...	...	...	...
CONJUGAL CONDITION.	Married—Husbands ...	...	...	...	...	...	...	...	...	...	...	...	...	7	18	22	42	28	16	12	5	5	1	1	...	...	...	157	...	157	...	...	...	...	...
	Wives	...	...	...	...	...	...	...	...	2	2	...	4	23	35	16	24	14	16	4	2	...	...	...	...	1	...	135	...	139	1	...	...	...	...
	Total Married ...	...	...	...	...	...	...	...	...	2	2	...	4	30	53	38	66	42	32	16	7	5	1	1	...	1	...	292	...	296	1	...	...	...	...
	Unmarried—Males ...	15	25	12	10	15	77	46	53	76	21	...	273	104	107	96	91	87	57	43	24	18	4	...	1	...	17	649	17	922	...	...	...	...	...
	Females ...	19	18	11	10	11	69	46	37	24	4	...	180	11	4	3	...	...	...	...	...	...	...	...	...	...	1	19	1	199	...	...	...	...	...
	Total Unmarried	34	43	23	20	26	146	92	90	100	25	...	453	115	111	99	91	87	57	43	24	18	4	...	1	...	18	668	18	1,121	...	...	...	...	...
	Widowed—Widowers ...	...	...	...	...	...	...	...	...	...	...	...	...	1	...	2	4	4	3	5	8	3	...	1	...	...	...	31	...	31	...	...	...	...	...
	Widows ...	...	...	...	...	...	...	...	...	...	...	...	...	1	...	1	...	...	1	...	...	1	...	...	...	...	1	5	1	5	...	...	...	...	...
	Total Widowed	...	...	...	...	...	...	...	...	...	...	...	...	2	...	3	4	4	4	5	8	4	...	1	...	...	1	36	1	36	...	...	...	...	...
	Unspecified—Males... ...	...	...	...	...	...	...	...	...	...	...	...	...	...	...	...	1	...	...	...	...	...	...	...	...	...	4	5	4	5	...	...	...	...	...
	Females ...	...	...	...	...	...	...	...	...	...	...	...	...	...	...	...	...	...	...	...	...	...	...	...	...	...	...	...	...	...	...	...	...	...	...
	Total Unspecified	...	...	...	...	...	...	...	...	...	...	...	...	...	...	...	1	...	...	...	...	...	...	...	...	...	4	5	4	5	...	...	...	...	...
DEGREE OF EDUCATION.	Read and Write—Males ...	...	...	...	...	...	...	17	43	66	20	...	146	101	106	93	110	100	60	48	33	23	3	2	1	...	...	680	...	826	...	...	...	...	...
	Females...	...	...	...	...	...	...	20	32	24	6	...	82	31	32	18	24	7	11	1	1	1	...	...	...	...	2	128	2	210	...	...	...	...	...
	Persons	...	...	...	...	...	...	37	75	90	26	...	228	132	138	111	134	107	71	49	34	24	3	2	1	...	2	808	2	1,036	...	...	...	...	...
	Read Only—Males	...	...	...	...	1	1	10	3	1	1	...	16	2	5	...	5	3	6	...	...	...	2	...	...	...	...	23	...	39	...	...	...	...	...
	Females ...	...	...	...	...	...	...	10	1	1	...	...	12	1	3	2	...	5	1	1	...	...	...	...	...	1	...	14	...	26	1	...	...	...	...
	Persons	...	...	...	...	1	1	20	4	2	1	...	28	3	8	2	5	8	7	1	...	...	2	...	...	1	...	37	...	65	1	...	...	...	...
	Cannot Read—Males ...	15	25	12	10	14	76	19	7	9	...	...	111	9	14	25	20	15	10	12	4	3	...	...	...	...	17	129	17	240	...	...	...	...	...
	Females ...	19	18	11	10	11	69	16	4	...	...	...	89	3	3	...	...	2	5	2	1	...	...	...	...	...	...	16	...	105	...	...	...	...	...
	Persons ...	34	43	23	20	25	145	35	11	9	...	...	200	12	17	25	20	17	15	14	5	3	...	...	...	...	17	145	17	345	...	...	...	...	...
	Unspecified—Males ...	...	...	...	...	...	...	...	...	...	...	...	...	...	...	2	3	1	...	...	...	...	...	...	...	...	4	10	4	10	...	...	...	...	...
	Females ...	...	...	...	...	...	...	...	...	1	...	...	1	...	1	...	...	...	...	...	...	...	...	...	...	...	...	1	...	2	...	...	...	...	...
	Persons	...	...	...	...	...	...	...	...	1	...	...	1	...	1	2	3	1	...	...	...	...	...	...	...	...	4	11	4	12	...	...	...	...	...

BIRTHPLACES.	AUSTRALIAN COLONIES.							GREAT BRITAIN.			EUROPE.						AMERICA.			INDIA.		ASIA, AFRICA, AND OTHER COUNTRIES.						At Sea.		
	Queensland.	New South Wales.	Victoria.	South Australia.	New Zealand.	Tasmania.	Western Australia.	England and Wales.	Scotland.	Ireland.	France.	Germany.	Italy.	Austria.	Denmark.	Other Countries in Europe.	British America.	United States.	Other States in America.	Born of White Parents.	Natives.	China.	Japan.	Other Countries in Asia.	Africa.	Polynesia.	Other Countries not named.	British	Foreign	Country Unspecified.
Males	221	172	52	8	2	7	1	220	64	191	6	43	2	3	10	15	1	1	1	3	1	80	...	1	1	2	3	2	...	2
Females	158	51	6	1	1	1	...	46	10	60	...	4	...		...	...	4	...	...	...	...	...	...	...	...	...	...	...	...	1
Persons	379	223	58	9	3	8	1	266	74	251	6	47	2	3	10	*15	5	1	†1	3	1	80	...	‡1	1	2	§3	2	...	3

* 4 Switzerland, 4 Sweden, 4 Norway, 2 Russia, 1 Poland. † 1 Peru. ‡ 1 Manilla. § 1 Mauritius, 1 West Indies, 1 St. Helena.

RELIGIONS.																	HABITATIONS.										HEALTH.			
	Church of England.	Roman Catholic.	Presbyterian.	Wesleyan Methodist.	Congregational and Independent.	Baptist.	Primitive Methodist.	United Methodist Free Church.	Lutheran.	Other Christian Sects.	Hebrew.	Mohamedan and Pagan.	Other Religions.	Object to State.	No Religion.	Unspecified.	Stone.	Wood.	Brick.	Metal.	Tents.	Ships.	Drays.	Others.	Houses Uninhabited.	Total.	Sick.	Accident.	Deaf and Dumb.	Total.
Males	515	308	132	10	4	5	...	1	29	4	...	80	6	...	11	10	...	347	...	3	97	...	32	...	...	479	2	1	...	3
Females	157	135	40	2	...	...	...	...	8	...	...	...	...	...	...	1	...	1	...	...	...	...	...	...	...	1	...	...	...	...
Persons	672	443	172	12	4	5	...	1	37	*4	...	80	†6	...	11	11	...	348	...	3	97	...	32	...	...	480	2	1	...	3

* 3 Evangelists, 1 Dissenter. † 3 Freethinkers, 2 Unitarians, 1 Spiritualist.

OCCUPATIONS.	CLASS I.—PROFESSIONAL.		CLASS II.—DOMESTIC.		CLASS III.—COMMERCIAL.		CLASS IV.—AGRICULTURAL.	CLASS V.—INDUSTRIAL.					CLASS VI.—INDEFINITE AND NON-PRODUCTIVE.			No Occupation, or Occupation Unspecified.
	Order I.	Order II.	Order III.	Order IV.	Order V.	Order VI.	Order VII.	Order VIII.	Order IX.	Order X.	Order XI.	Order XII.	Order XIII.	Order XIV.	Order XV.	
	Government and Defence.	Learned Professions, Literature, Art, and Science.	Domestic Offices.	Personal Offices.	Engaged in Purchase and Sale of Goods.	Engaged in Conveyance of Men, Animals, Goods, and Messages.	Land and Animals.	Working and Dealing in Art and Mechanical Productions.	Working and Dealing in Textile Fabrics.	Working and Dealing in Food and Drinks.	Working and Dealing in Animal and Vegetable Substances.	Working and Dealing in Minerals.	Labour, the Branch not defined.	Persons of Property and Rank.	Public Burthen.	
Males	9	14	169	35	20	77	633	28	7	7	33	9	57	1	...	16
Females	...	2	269	58	5	...	...	...	7	...	...	...	...	...	...	2
Persons	9	16	438	93	25	77	633	28	14	7	33	9	57	1	...	18

	MALES.	FEMALES.	PERSONS.
Total Population of District	1,115	343	1,458
Chinese	80	...	80
Polynesian	2	...	2
Total Population, exclusive of Chinese and Polynesians	1,033	343	1,376

ADULT MALES.	
Adult Males	842
" " exclusive of Adult Chinese and Polynesians	762

	MALES.	FEMALES.	PERSONS.
Percentage to Totals of Sexes and Population of the Colony	·89	·39	·68

TABLE No. XLIII.

CENSUS DISTRICT OF CLERMONT. DIVISION—PART IN CENTRAL, PART IN NORTHERN. SITUATION { On the west of the Great Dividing Range, the centre being about 220 miles from the coast. Lying between latitude 21° 13′ and 24° 34′ S., and longitude 145° 38′ and 148° 35′ E. Area, 23,590 square miles.

TABLE showing the AGES, SOCIAL CONDITION, DEGREE of EDUCATION, BIRTHPLACES, HABITATIONS, and OCCUPATIONS of the PEOPLE ENUMERATED in the CENSUS DISTRICT above mentioned.

—	Under 1 Year.	1 to 2.	2 to 3.	3 to 4.	4 to 5.	Total under 5 Years.	5 to 10.	10 to 15.	15 to 20.	20 to 21.	Unspecified Children.	Total Minors.	21 to 25.	25 to 30.	30 to 35.	35 to 40.	40 to 45.	45 to 50.	50 to 55.	55 to 60.	60 to 65.	65 to 70.	70 to 75.	75 to 80.	80 and upwards.	Unspecified Adults.	Total Adults.	Total Unspecified.	TOTALS.	PERSONS ABOVE 80 YEARS OF AGE. 80 to 85.	85 to 90.	90 to 95.	95 to 100.	100 and upwards.
AGES ... Males ...	73	75	70	67	64	349	312	236	154	65	...	1,116	303	425	418	424	359	197	194	68	52	17	5	1	1	63	2,527	63	3,643	1	...	...	...	...
AGES ... Females...	96	73	96	71	68	404	315	208	136	40	...	1,103	156	159	143	140	88	43	32	20	6	4	1	...	...	6	798	6	1,901	...	...	...	...	...
Persons ...	169	148	166	138	132	753	627	444	290	105	...	2,219	459	584	561	564	447	240	226	88	58	21	6	1	1	69	3,325	69	5,544	1	...	...	...	...
CONJUGAL CONDITION.																																		
Married—Husbands ...	...	...	...	...	...	...	...	...	1	2	...	3	41	112	173	179	139	69	54	24	17	4	2	...	...	3	817	3	820	...	...	...	...	...
Wives	...	...	...	...	...	...	...	...	29	21	...	50	120	141	135	132	80	40	26	16	2	...	...	...	...	3	695	3	745	...	...	...	...	...
Total Married ...	...	...	...	...	...	...	...	...	30	23	...	53	161	253	308	311	219	109	80	40	19	4	2	...	...	6	1,512	6	1,565	...	...	...	...	...
Unmarried—Males	73	75	70	67	64	349	312	236	152	63	...	1,112	261	302	229	226	204	118	125	33	23	10	1	1	1	21	1,555	21	2,667	1	...	...	...	...
Females ...	96	73	96	71	68	404	315	208	107	19	...	1,053	32	14	8	1	3	1	1	1	...	...	...	...	...	3	64	3	1,117	...	...	...	...	...
Total Unmarried	169	148	166	138	132	753	627	444	259	82	...	2,165	293	316	237	227	207	119	126	34	23	10	1	1	1	24	1,619	24	3,784	1	...	...	...	...
Widowed—Widowers ...	...	...	...	...	...	...	...	...	...	...	...	...	1	5	12	16	13	7	14	11	12	2	2	...	...	2	97	2	97	...	...	...	...	...
Widows ...	...	...	...	...	...	...	...	...	...	...	...	...	3	4	...	7	5	2	5	3	4	4	1	...	...	...	38	...	38	...	...	...	...	...
Total Widowed	...	...	...	...	...	...	...	...	...	...	...	...	4	9	12	23	18	9	19	14	16	6	3	...	...	2	135	2	135	...	...	...	...	...
Unspecified—Males ...	...	...	...	...	...	...	...	...	1	...	...	1	...	6	4	3	3	3	1	...	...	1	...	...	...	37	58	37	59	...	...	...	...	...
Females ...	...	...	...	...	...	...	...	...	...	...	...	...	1	...	...	...	...	...	...	...	...	...	...	...	...	...	1	...	1	...	...	...	...	...
Total Unspecified	...	...	...	...	...	...	...	...	1	...	...	1	1	6	4	3	3	3	1	...	...	1	...	...	...	37	59	37	60	...	...	...	...	...
DEGREE OF EDUCATION.																																		
Read and Write—Males ...	...	...	...	...	...	...	101	194	125	49	...	469	245	318	306	316	258	139	134	51	43	11	3	1	1	9	1,835	9	2,304	1	...	...	...	...
Females...	...	...	...	1	1	2	100	173	124	38	...	437	132	130	111	105	56	27	20	11	4	1	...	...	...	4	601	4	1,038	...	...	...	...	...
Persons ...	...	...	...	1	1	2	201	367	249	87	...	906	377	448	417	421	314	166	154	62	47	12	3	1	1	13	2,436	13	3,342	1	...	...	...	...
Read Only—Males	...	...	...	...	2	2	78	22	8	1	...	111	12	13	23	26	22	12	10	4	3	...	...	...	...	1	126	1	237	...	...	...	...	...
Females ...	...	...	...	2	2	4	71	16	5	1	...	97	10	16	13	20	14	4	5	3	...	1	...	...	...	...	86	...	183	...	...	...	...	...
Persons ...	...	...	...	2	4	6	149	38	13	2	...	208	22	29	36	46	36	16	15	7	3	1	...	...	...	1	212	1	420	...	...	...	...	...
Cannot Read—Males ...	73	75	70	67	62	347	131	18	19	14	...	529	40	86	84	79	73	43	46	12	6	5	2	...	...	15	491	15	1,020	...	...	...	...	...
Females ...	96	73	96	68	65	398	143	19	7	1	...	568	13	13	18	15	18	12	7	6	2	...	1	...	...	2	107	2	675	...	...	...	...	...
Persons ...	169	148	166	135	127	745	274	37	26	15	...	1,097	53	99	102	94	91	55	53	18	8	5	3	...	...	17	598	17	1,695	...	...	...	...	...
Unspecified—Males... ...	...	...	...	...	...	...	2	2	2	1	...	7	6	8	5	3	6	3	4	1	...	1	...	...	...	38	75	38	82	...	...	...	...	...
Females ...	...	...	...	...	...	...	1	...	...	...	...	1	1	...	1	...	...	...	...	...	...	2	...	...	...	...	4	...	5	...	...	...	...	...
Persons	...	...	...	...	...	...	3	2	2	1	...	8	7	8	6	3	6	3	4	1	...	3	...	...	...	38	79	38	87	...	...	...	...	...

BIRTHPLACES.	AUSTRALIAN COLONIES.							GREAT BRITAIN.			EUROPE.						AMERICA.			INDIA.		ASIA, AFRICA, AND OTHER COUNTRIES.						At Sea.		
	Queensland.	New South Wales.	Victoria.	South Australia.	New Zealand.	Tasmania.	Western Australia.	England and Wales.	Scotland.	Ireland.	France.	Germany.	Italy.	Austria.	Denmark.	Other Countries in Europe.	British America.	United States.	Other States in America.	Born of White Parents.	Natives.	China.	Japan.	Other Countries in Asia.	Africa.	Polynesia.	Other Countries not named.	British	Foreign	Country Unspecified.
Males	910	193	72	14	3	6	2	801	173	589	17	232	6	8	77	72	17	14	4	4	...	311	...	1	2	48	2	8	...	57
Females	912	62	41	17	1	5	...	363	50	336	...	77	...	...	17	4	2	2	...	...	...	...	...	...	1	2	2	5	1	1
Persons	1,822	255	113	31	4	11	2	1,164	223	925	17	309	6	8	94	*76	19	16	†4	4	...	311	...	‡1	3	50	§4	13	1	58

* 38 Sweden, 11 Switzerland, 9 Norway, 5 Greece, 4 Poland, 4 Holland, 3 Russia, 1 Spain, 1 Turkey. † 3 South America, 1 Brazil. ‡ 1 Penang. § 3 West Indies, 1 Honolulu.

RELIGIONS.	Church of England.	Roman Catholic.	Presbyterian.	Wesleyan Methodist.	Congregational and Independent.	Baptist.	Primitive Methodist.	United Methodist Free Church.	Lutheran.	Other Christian Sects.	Hebrew.	Mohamedan and Pagan.	Other Religions.	Object to State.	No Religion.	Unspecified.	HABITATIONS.										HEALTH.			
																	Stone.	Wood.	Brick.	Metal.	Tents.	Ships.	Drays.	Others.	Houses Uninhabited.	Total.	Sick.	Accident.	Deaf and Dumb.	Total.
Males	1,373	964	291	207	15	33	12	...	280	22	2	330	16	...	10	88	...	769	3	16	658	...	73	73	34	1,626	18	2	...	20
Females	734	665	160	190	6	20	11	1	93	10	...	2	5	...	1	3	...	87	...	1	11	...	...	1	...	100	9	...	...	9
Persons	2,107	1,629	451	397	21	53	23	1	373	*32	2	332	†21	...	11	91	...	856	3	17	669	...	73	74	34	1,726	27	2	...	29

* 7 Bible Christians, 6 Evangelists, 6 Quakers, 5 Greek Church, 2 Non-Conformists, 2 Evangelical Reformers, 2 True Believer, 1 Catholic and Apostolic, 1 Eucharist. † 16 Unitarians, 4 Freethinkers, 1 Brethren.

OCCUPATIONS.	CLASS I.—PROFESSIONAL.		CLASS II.—DOMESTIC.		CLASS III.—COMMERCIAL.		CLASS IV.—AGRICULTURAL.	CLASS V.—INDUSTRIAL.					CLASS VI.—INDEFINITE AND NON-PRODUCTIVE.			No Occupation, or Occupation Unspecified.
	Order I.	Order II.	Order III.	Order IV.	Order V.	Order VI.	Order VII.	Order VIII.	Order IX.	Order X.	Order XI.	Order XII.	Order XIII.	Order XIV.	Order XV.	
	Government and Defence.	Learned Professions, Literature, Art, and Science.	Domestic Offices.	Personal Offices.	Engaged in Purchase and Sale of Goods.	Engaged in Conveyance of Men, Animals, Goods, and Messages.	Land and Animals.	Working and Dealing in Art and Mechanical Productions.	Working and Dealing in Textile Fabrics.	Working and Dealing in Food and Drinks.	Working and Dealing in Animal and Vegetable Substances.	Working and Dealing in Minerals.	Labour, the Branch not defined.	Persons of Property and Rank.	Public Burthen.	
Males	18	36	845	116	95	313	730	109	24	89	127	966	69	1	9	96
Females...	...	17	1,662	148	3	...	18	...	41	4	...	...	5	...	2	1
Persons	18	53	2,507	264	98	313	748	109	65	93	127	966	74	1	11	97

	MALES.	FEMALES.	PERSONS.
Total Population of District	3,643	1,901	5,544
Chinese	311	...	311
Polynesian...	48	2	50
Total Population, exclusive of Chinese and Polynesians	3,284	1,899	5,183

	ADULT MALES.
Adult Males	2,527
" " exclusive of Adult Chinese and Polynesians	2,180

	MALES.	FEMALES.	PERSONS.
Percentage, to Totals of Sexes, and Population of the Colony	2·91	2·15	2·60

TABLE No. XLIV.

CENSUS DISTRICT OF COOK. DIVISION—NORTHERN. SITUATION { On the coast. Lying between latitude 12° 0′ and 17° 40′ S., and longitude 142° 45′ and 146° 12′ E. Area, 20,110 square miles.

TABLE showing the AGES, SOCIAL CONDITION, DEGREE of EDUCATION, BIRTHPLACES, HABITATIONS, and OCCUPATIONS of the PEOPLE ENUMERATED in the CENSUS DISTRICT above mentioned.

		Under 1 Year.	1 to 2.	2 to 3.	3 to 4.	4 to 5.	Total under 5 Years.	5 to 10.	10 to 15.	15 to 20.	20 to 21.	Unspecified Children.	Total Minors.	21 to 25.	25 to 30.	30 to 35.	35 to 40.	40 to 45.	45 to 50.	50 to 55.	55 to 60.	60 to 65.	65 to 70.	70 to 75.	75 to 80.	80 and upwards	Unspecified Adults.	Total Adults.	Total Unspecified.	Totals.	PERSONS ABOVE 80 YEARS OF AGE.				
																															80 to 85.	85 to 90.	90 to 95.	95 to 100	100 and upwards.
AGES ...	Males ...	51	41	41	34	27	194	130	94	83	49	...	550	202	403	444	361	313	153	115	38	26	2	5	...	...	86	2,148	86	2,698	...	...	...	...	...
	Females...	51	31	40	34	30	186	137	81	76	15	...	495	93	114	93	68	43	22	12	6	4	2	...	1	...	2	460	2	955	...	...	...	...	...
	Persons ...	102	72	81	68	57	380	267	175	159	64	...	1,045	295	517	537	429	356	175	127	44	30	4	5	1	...	88	2,608	88	3,653	...	...	...	...	...
CONJUGAL CONDITION.	Married—Husbands ...	...	...	...	...	...	...	...	...	...	...	...	...	8	35	68	96	74	44	27	10	6	...	1	...	...	...	369	...	369	...	...	...	...	...
	Wives	...	...	...	...	...	...	...	...	8	7	...	15	59	95	85	58	38	17	9	1	3	1	...	...	...	...	366	...	381	...	...	...	...	...
	Total Married ...	...	...	...	...	...	...	...	...	8	7	...	15	67	130	153	154	112	61	36	11	9	1	1	...	...	...	735	...	750	...	...	...	...	...
	Unmarried—Males	51	41	41	34	27	194	130	94	83	49	...	550	194	368	372	261	229	102	82	22	16	2	1	...	...	86	1,735	86	2,285	...	...	...	...	...
	Females ...	51	31	40	34	30	186	137	81	68	8	...	480	32	16	5	2	1	...	1	1	...	...	...	...	...	2	60	2	540	...	...	...	...	...
	Total Unmarried	102	72	81	68	57	380	267	175	151	57	...	1,030	226	384	377	263	230	102	83	23	16	2	1	...	...	88	1,795	88	2,825	...	...	...	...	...
	Widowed—Widowers ...	...	...	...	...	...	...	...	...	...	...	...	...	...	...	4	4	9	7	6	5	4	...	3	...	...	...	42	...	42	...	...	...	...	...
	Widows ...	...	...	...	...	...	...	...	...	...	...	...	...	2	3	3	8	4	5	2	4	1	1	...	1	...	...	34	...	34	...	...	...	...	...
	Total Widowed	...	...	...	...	...	...	...	...	...	...	...	...	2	3	7	12	13	12	8	9	5	1	3	1	...	...	76	...	76	...	...	...	...	...
	Unspecified—Males	...	...	...	...	...	...	...	...	...	...	...	...	...	...	...	...	1	...	...	1	...	...	...	...	...	...	2	...	2	...	...	...	...	...
	Females ...	...	.	...	...	...	...	...	...	...	...	...	...	...	...	...	...	...	...	...	...	...	...	...	...	...	...	...	...	...	...	...	...	...	...
	Total Unspecified	...	...	...	...	...	...	...	...	...	...	...	...	...	...	...	...	1	...	...	1	...	...	...	...	...	...	2	...	2	...	...	...	...	...
DEGREE OF EDUCATION.	Read and Write—Males ...	...	...	...	...	1	1	64	84	67	18	...	234	73	116	131	178	158	71	60	21	17	1	3	...	...	3	832	3	1,066	...	...	...	...	...
	Females...	...	...	...	...	...	...	72	77	71	10	...	230	84	107	85	60	35	17	10	5	2	2	...	1	...	...	408	...	638	...	...	...	...	...
	Persons	...	...	...	...	1	1	136	161	138	28	...	464	157	223	216	238	193	88	70	26	19	3	3	1	...	3	1,240	3	1,704	...	...	...	...	...
	Read Only—Males	...	...	...	...	...	...	32	7	1	1	...	41	1	4	3	2	5	1	2	1	...	...	2	...	...	...	21	...	62	...	...	...	...	...
	Females ...	...	...	...	1	...	1	30	...	1	4	...	36	1	1	3	3	5	1	...	1	2	...	...	...	...	...	17	...	53	...	...	...	...	...
	Persons	...	...	...	1	...	1	62	7	2	5	...	77	2	5	6	5	10	2	2	2	2	...	2	...	...	...	38	...	115	...	...	...	...	...
	Cannot Read—Males ...	51	41	41	34	26	193	33	3	15	30	...	274	128	283	309	181	150	81	53	16	9	1	...	...	...	83	1,294	83	1,568	...	...	...	...	...
	Females ...	51	31	40	33	30	185	35	4	4	1	...	229	8	6	5	4	3	4	2	...	...	...	...	...	...	2	34	2	263	...	...	...	...	...
	Persons	102	72	81	67	56	378	68	7	19	31	...	503	136	289	314	185	153	85	55	16	9	1	...	...	...	85	1,328	85	1,831	...	...	...	...	...
	Unspecified—Males ...	...	...	...	...	...	..	1	...	...	...	...	1	...	...	1	...	...	...	...	...	...	...	...	...	...	...	1	...	2	...	...	...	...	...
	Females ...	...	...	...	...	...	...	...	...	...	...	...	...	...	...	...	1	...	...	...	...	...	...	...	...	...	...	1	...	1	...	...	...	...	...
	Persons ...	...	...	...	...	...	...	1	...	...	...	...	1	...	...	1	1	...	...	...	...	...	...	...	...	...	...	2	...	3	...	...	...	...	...

BIRTHPLACES.	AUSTRALIAN COLONIES.							GREAT BRITAIN.			EUROPE.						AMERICA.			INDIA.		ASIA, AFRICA, AND OTHER COUNTRIES.						At Sea.		
	Queensland.	New South Wales.	Victoria.	South Australia.	New Zealand.	Tasmania.	Western Australia.	England and Wales.	Scotland.	Ireland.	France.	Germany.	Italy.	Austria.	Denmark.	Other Countries in Europe.	British America.	United States.	Other States in America.	Born of White Parents.	Natives.	China.	Japan.	Other Countries in Asia.	Africa.	Polynesia.	Other Countries not named.	British	Foreign	Country Unspecified.
Males	415	98	51	9	5	5	...	298	103	239	6	40	2	5	13	17	13	10	2	6	...	‡1,251	...	4	1	90	11	3	...	1
Females	396	60	27	4	4	...	...	167	32	204	...	17	...	...	8	6	1	3	...	6	...	11	...	3	...	3	1	2	...	...
Persons	811	158	78	13	9	5	...	465	135	443	6	57	2	5	21	*23	14	13	†2	12	...	1,262	...	§7	1	93	‖12	5	...	1

* 12 Sweden, 3 Norway, 3 Belgium, 2 Greece, 1 Switzerland, 1 Russia, 1 Hungary. † 1 Chili, 1 South America. ‡ 2 males and 1 female born of white parents in China. § 3 Straits Settlements. 2 Manilla, 1 Sumatra, 1 Siam. ‖ 10 West Indies, 1 Cape de Verde Islands, 1 Tahiti.

RELIGIONS.																	HABITATIONS.										HEALTH.			
	Church of England.	Roman Catholic.	Presbyterian.	Wesleyan Methodist.	Congregational and Independent.	Baptist.	Primitive Methodist.	United Methodist Free Church.	Lutheran.	Other Christian Sects.	Hebrew.	Mohamedan and Pagan.	Other Religions.	Object to State.	No Religion.	Unspecified.	Stone.	Wood.	Brick.	Metal.	Tents.	Ships.	Drays.	Others.	Houses Uninhabited.	Total.	Sick.	Accident.	Deaf and Dumb.	Total.
Males	622	425	177	41	8	10	10	...	48	5	9	1282	43	...	7	11	...	697	...	20	143	8	4	52	4	928	28	...	...	28
Females	435	361	77	16	8	9	6	...	23	...	4	15	...	...	1	...	...	32	...	1	...	...	...	...	...	33	4	...	...	4
Persons ... ,..	1,057	786	254	57	16	19	16	...	71	*5	13	1297	†43	...	8	11	...	729	...	21	143	8	4	52	4	961	32	...	...	32

* 3 Quakers, 1 Greek Church, 1 New Church. † 31 Buddhists, 10 Freethinkers, 2 Unitarians.

OCCUPATIONS.	CLASS I.—PROFESSIONAL.		CLASS II.—DOMESTIC.		CLASS III.—COMMERCIAL.		CLASS IV.—AGRICULTURAL.	CLASS V.—INDUSTRIAL.					CLASS VI.—INDEFINITE AND NON-PRODUCTIVE.			No Occupation, or Occupation Unspecified.
	Order I.	Order II.	Order III.	Order IV.	Order V.	Order VI.	Order VII.	Order VIII.	Order IX.	Order X.	Order XI.	Order XII.	Order XIII.	Order XIV.	Order XV.	
	Government and Defence.	Learned Professions, Literature, Art, and Science.	Domestic Offices.	Personal Offices.	Engaged in Purchase and Sale of Goods.	Engaged in Conveyance of Men, Animals, Goods, and Messages.	Land and Animals.	Working and Dealing in Art and Mechanical Productions.	Working and Dealing in Textile Fabrics.	Working and Dealing in Food and Drinks.	Working and Dealing in Animal and Vegetable Substances.	Working and Dealing in Minerals.	Labour, the Branch not defined.	Persons of Property and Rank.	Public Burthen.	
Males	48	41	401	168	150	327	513	112	31	86	76	483	218	...	20	24
Females	...	7	776	114	6	...	14	1	20	8	...	...	2	...	2	5
Persons	48	48	1,177	282	156	327	527	113	51	94	76	483	220	...	22	29

	MALES.	FEMALES.	PERSONS.
Total Population of District	2,698	955	3,653
Chinese	1,249	10	1,259
Polynesian	90	3	93
Total Population, exclusive of Chinese and Polynesians	1,359	942	2,301

	ADULT MALES.
Adult Males	2,148
" " exclusive of Adult Chinese and Polynesians	855

	MALES.	FEMALES.	PERSONS.
Percentage to Totals of Sexes and Population of the Colony	2·15	1·08	1·71

TABLE No. XLV.

CENSUS DISTRICT OF CUNNAMULLA. DIVISION—SOUTHERN. SITUATION { On the west of the Great Dividing Range, the centre being about 495 miles from the coast. Lying between latitude 26° 56′ and 29° 0′ S., and longitude 143° 22′ and 146° 27′ E. Area, 19,340 square miles.

Table showing the Ages, Social Condition, Degree of Education, Birthplaces, Habitations, and Occupations of the People Enumerated in the Census District above mentioned.

	—	Under 1 Year.	1 to 2.	2 to 3.	3 to 4.	4 to 5.	Total under 5 Years.	5 to 10.	10 to 15.	15 to 20.	20 to 21.	Unspecified Children.	Total Minors.	21 to 25.	25 to 30.	30 to 35.	35 to 40.	40 to 45.	45 to 50.	50 to 55.	55 to 60.	60 to 65.	65 to 70.	70 to 75.	75 to 80.	80 and upwards.	Unspecified Adults.	Total Adults.	Total Unspecified.	Totals.	Persons above 80 years of age. 80 to 85.	85 to 90.	90 to 95.	95 to 100.	100 and upwards.
Ages ...	Males ...	5	7	7	6	2	27	34	16	27	12	...	116	62	81	67	58	41	45	17	10	9	3	...	...	...	...	393	...	509	...	...	...	...	...
	Females ...	7	11	3	8	6	35	19	8	20	1	...	83	15	17	11	8	6	6	...	1	...	...	...	...	...	...	64	...	147	...	...	...	...	...
	Persons ...	12	18	10	14	8	62	53	24	47	13	...	199	77	98	78	66	47	51	17	11	9	3	...	...	...	...	457	...	656	...	...	...	...	...
Conjugal Condition.	Married—Husbands ...	...	...	...	...	...	...	...	...	...	...	...	...	2	11	14	14	11	10	4	1	4	1	...	...	...	...	72	...	72	...	...	...	...	...
	Wives	...	...	...	...	...	...	...	...	1	...	...	1	11	14	11	8	5	6	...	1	...	...	...	...	...	...	56	...	57	...	...	...	...	...
	Total Married ...	...	...	...	...	...	...	...	...	1	...	...	1	13	25	25	22	16	16	4	2	4	1	...	...	...	...	128	...	129	...	...	...	...	...
	Unmarried—Males ...	5	7	7	6	2	27	34	16	27	12	...	116	60	69	53	42	29	34	10	7	4	2	...	...	...	...	310	...	426	...	...	...	...	...
	Females ...	7	11	3	8	6	35	19	8	19	1	...	82	4	3	...	...	...	...	...	...	...	...	...	...	...	...	7	...	89	...	...	...	...	...
	Total Unmarried	12	18	10	14	8	62	53	24	46	13	...	198	64	72	53	42	29	34	10	7	4	2	...	...	...	...	317	...	515	...	...	...	...	...
	Widowed—Widowers ...	...	...	...	...	...	...	...	...	...	...	...	...	...	1	...	2	1	1	3	2	...	...	...	...	...	...	10	...	10	...	...	...	...	...
	Widows ...	...	...	...	...	...	...	...	...	...	...	...	...	...	...	...	...	1	...	...	...	...	...	...	...	...	...	1	...	1	...	...	...	...	...
	Total Widowed ...	...	...	...	...	...	...	...	...	...	...	...	...	...	1	...	2	2	1	3	2	...	...	...	...	...	...	11	...	11	...	...	...	...	...
	Unspecified—Males... ...	...	...	...	...	...	...	...	...	...	...	...	...	...	...	...	...	...	...	...	...	1	...	...	...	...	...	1	...	1	...	...	...	...	...
	Females ...	...	...	...	...	...	...	...	...	...	...	...	...	...	...	...	...	...	...	...	...	...	...	...	...	...	...	...	...	...	...	...	...	...	...
	Total Unspecified	...	...	...	...	...	...	...	...	...	...	...	...	...	...	...	...	...	...	...	...	1	...	...	...	...	...	1	...	1	...	...	...	...	...
Degree of Education.	Read and Write—Males ...	...	...	...	...	...	...	16	14	24	10	...	64	60	76	59	49	36	34	17	9	8	3	...	...	...	...	351	...	415	...	...	...	...	...
	Females...	...	...	...	...	...	...	8	6	17	1	...	32	15	17	11	8	6	6	...	1	...	...	...	...	...	...	64	...	96	...	...	...	...	...
	Persons	...	...	...	...	...	...	24	20	41	11	...	96	75	93	70	57	42	40	17	10	8	3	...	...	...	...	415	...	511	...	...	...	...	...
	Read Only—Males	...	...	...	...	1	1	10	2	...	...	...	13	1	3	2	2	1	3	...	1	...	...	...	...	...	...	13	...	26	...	...	...	...	...
	Females ...	...	...	...	...	...	...	4	2	2	...	...	8	...	...	...	...	...	...	...	...	...	...	...	...	...	...	...	...	8	...	...	...	...	...
	Persons	...	...	...	...	1	1	14	4	2	...	...	21	1	3	2	2	1	3	...	1	...	...	...	...	...	...	13	...	34	...	...	...	...	...
	Cannot Read—Males ...	5	7	7	6	1	26	7	...	3	1	...	37	1	2	6	6	4	8	...	...	1	...	...	...	...	...	28	...	65	...	...	...	...	...
	Females ...	7	11	3	8	6	35	7	...	1	...	...	43	...	...	...	...	...	...	...	...	...	...	...	...	...	...	...	...	43	...	...	...	...	...
	Persons ...	12	18	10	14	7	61	14	...	4	1	...	80	1	2	6	6	4	8	...	...	1	...	...	...	...	...	28	...	108	...	...	...	...	...
	Unspecified—Males ...	...	...	...	...	...	...	1	...	...	1	...	2	...	...	...	1	...	...	...	...	...	...	...	...	...	...	1	...	3	...	...	...	...	...
	Females ...	...	...	...	...	...	...	...	...	...	...	...	...	...	...	...	...	...	...	...	...	...	...	...	...	...	...	...	...	...	...	...	...	...	...
	Persons	...	...	...	...	...	...	1	...	...	1	...	2	...	...	...	1	...	...	...	...	...	...	...	...	...	...	1	...	3	...	...	...	...	...

BIRTHPLACES.	AUSTRALIAN COLONIES.							GREAT BRITAIN.			EUROPE.						AMERICA.			INDIA.		ASIA, AFRICA, AND OTHER COUNTRIES.						At Sea.		Country Unspecified.
	Queensland.	New South Wales.	Victoria.	South Australia.	New Zealand.	Tasmania.	Western Australia.	England and Wales.	Scotland.	Ireland.	France.	Germany.	Italy.	Austria.	Denmark.	Other Countries in Europe	British America.	United States.	Other States in America.	Born of White Parents.	Natives.	China.	Japan.	Other Countries in Asia.	Africa.	Polynesia.	Other Countries not named.	British	Foreign	
Males...	59	132	68	12	2	1	...	75	30	75	1	14	2	...	2	2	5	...	1	1	1	25	...	...	...	...	...	1	...	...
Females	55	48	2	4	1	...	...	16	3	15	...	2	...	...	...	...	...	1	...	...	...	...	...	...	...	...	...	...	...	...
Persons	114	180	70	16	3	1	...	91	33	90	1	16	2	...	2	*2	5	1	†1	1	1	‡25	...	...	...	...	...	1	...	...

* 2 Sweden. † 1 South America. ‡ 1 male born of white parents in China.

RELIGIONS.	Church of England.	Roman Catholic.	Presbyterian.	Wesleyan Methodist.	Congregational and Independent.	Baptist.	Primitive Methodist.	United Methodist Free Church.	Lutheran.	Other Christian Sects.	Hebrew.	Mohamedan and Pagan.	Other Religions.	Object to State.	No Religion.	Unspecified.	HABITATIONS.										HEALTH.			
																	Stone.	Wood.	Brick.	Metal.	Tents.	Ships.	Drays.	Others.	Houses Uninhabited.	Total.	Sick.	Accident.	Deaf and Dumb.	Total.
Males...	249	160	44	4	2	3	...	...	13	...	...	23	3	...	3	5	2	86	...	15	42	...	...	5	...	150	2	...	...	2
Females	75	63	7	...	...	1	...	...	...	...	1	...	...	...	...	...	...	2	...	...	...	...	...	...	...	2	3	...	...	3
Persons	324	223	51	4	2	4	...	...	13	...	1	23	*3	...	3	5	2	88	...	15	42	...	...	5	...	152	5	...	...	5

* 3 Freethinkers.

OCCUPATIONS.	CLASS I.—PROFESSIONAL.		CLASS II.—DOMESTIC.		CLASS III.—COMMERCIAL.		CLASS IV.—AGRICULTURAL.	CLASS V.—INDUSTRIAL.					CLASS VI.—INDEFINITE AND NON-PRODUCTIVE.			No Occupation, or Occupation Unspecified.
	Order I.	Order II.	Order III.	Order IV.	Order V.	Order VI.	Order VII.	Order VIII.	Order IX.	Order X.	Order XI.	Order XII.	Order XIII.	Order XIV.	Order XV.	
	Government and Defence.	Learned Professions, Literature, Art, and Science.	Domestic Offices.	Personal Offices.	Engaged in Purchase and Sale of Goods.	Engaged in Conveyance of Men, Animals, Goods, and Messages.	Land and Animals.	Working and Dealing in Art and Mechanical Productions.	Working and Dealing in Textile Fabrics.	Working and Dealing in Food and Drinks.	Working and Dealing in Animal and Vegetable Substances.	Working and Dealing in Minerals.	Labour, the Branch not defined.	Persons of Property and Rank.	Public Burthen.	
Males	12	4	75	24	15	29	237	18	2	5	7	60	20	...	...	1
Females	1	2	117	21	2	...	2	...	2	...	...	...	...	...	...	...
Persons ...	13	6	192	45	17	29	239	18	4	5	7	60	20	...	...	1

	MALES.	FEMALES.	PERSONS.
Total Population of District	509	147	656
Chinese	24	...	24
Polynesian	...	...	...
Total Population, exclusive of Chinese and Polynesians	485	147	632

ADULT MALES.

Adult Males 393

" " exclusive of Adult Chinese and Polynesians } 370

	MALES.	FEMALES.	PERSONS.
Percentage, to Totals of Sexes, and Population of the Colony }	·41	·17	·31

TABLE No. XLVI.

CENSUS DISTRICT OF DALBY. DIVISION—SOUTHERN. SITUATION { On the west of the Great Dividing Range, the centre being about 115 miles from the coast, lying between latitude 27° 11′ and 27° 13′ S., and longitude 151° 15′ and 151° 17′ E. Area, $1\frac{9}{10}$ square miles.

TABLE showing the AGES, SOCIAL CONDITION, DEGREE of EDUCATION, BIRTHPLACES, HABITATIONS, and OCCUPATIONS of the PEOPLE ENUMERATED in the CENSUS DISTRICT above mentioned.

—	Under 1 Year.	1 to 2.	2 to 3.	3 to 4.	4 to 5.	Total under 5 Years.	5 to 10.	10 to 15.	15 to 20.	20 to 21.	Unspecified Children.	Total Minors.	21 to 25.	25 to 30.	30 to 35.	35 to 40.	40 to 45.	45 to 50.	50 to 55.	55 to 60.	60 to 65.	65 to 70.	70 to 75.	75 to 80.	80 and upwards	Unspecified Adults.	Total Adults.	Total Unspecified.	TOTALS.	PERSONS ABOVE 80 YEARS OF AGE.				
																													80 to 85.	85 to 90.	90 to 95.	95 to 100.	100 and upwards.
AGES ... { Males	25	24	23	20	21	113	92	81	38	6	...	330	33	30	21	30	41	26	23	15	15	9	1	...	3	2	249	2	579	3	...	...	...	...
{ Females... ...	22	26	21	12	27	108	117	92	92	23	...	432	66	36	36	56	23	30	7	15	9	5	...	...	2	...	285	...	717	1	...	...	1	...
Persons	47	50	44	32	48	221	209	173	130	29	...	762	99	66	57	86	64	56	30	30	24	14	1	...	5	2	534	2	1,296	4	...	...	1	...
CONJUGAL CONDITION. Married—Husbands ...	...	...	...	...	...	...	...	...	1	...	...	1	7	17	15	22	32	20	15	12	9	4	...	...	...	1	154	1	155	...	...	...	...	...
Wives	...	...	...	...	...	...	...	...	4	3	...	7	31	22	31	48	18	27	5	9	6	3	...	...	...	...	200	...	207	...	...	...	...	...
Total Married	...	...	...	...	...	...	...	...	5	3	...	8	38	39	46	70	50	47	20	21	15	7	...	...	...	1	354	1	362	...	...	...	...	...
Unmarried—Males	25	24	23	20	21	113	92	81	37	6	...	329	26	13	5	8	9	4	7	2	5	4	1	...	1	1	86	1	415	1	...	...	...	...
Females ...	22	26	21	12	27	108	117	92	88	20	...	425	34	11	3	2	1	...	...	...	...	...	...	...	...	...	51	...	476	...	...	...	...	...
Total Unmarried	47	50	44	32	48	221	209	173	125	26	...	754	60	24	8	10	10	4	7	2	5	4	1	...	1	1	137	1	891	1	...	...	...	...
Widowed—Widowers ...	...	...	...	...	...	...	...	...	...	...	...	...	...	...	1	...	...	2	1	1	1	1	...	...	2	...	9	...	9	2	...	...	...	...
Widows ...	...	...	...	...	...	...	...	...	...	...	...	...	1	3	2	6	4	3	2	6	3	2	...	...	2	...	34	...	34	1	...	...	1	...
Total Widowed	...	...	...	...	...	...	...	...	...	...	...	...	1	3	3	6	4	5	3	7	4	3	...	...	4	...	43	...	43	3	...	...	1	...
Unspecified—Males ...	...	...	...	...	...	...	...	...	...	...	...	...	...	...	...	...	...	...	...	...	...	...	...	...	...	...	...	...	...	...	...	...	...	...
Females ...	...	...	...	...	...	...	...	...	...	...	...	...	...	...	...	...	...	...	...	...	...	...	...	...	...	...	...	...	...	...	...	...	...	...
Total Unspecified	...	...	...	...	...	...	...	...	...	...	...	...	...	...	...	...	...	...	...	...	...	...	...	...	...	...	...	...	...	...	...	...	...	...
DEGREE OF EDUCATION. Read and Write—Males ...	...	...	...	...	...	...	31	79	37	5	...	152	28	29	18	27	35	22	15	13	7	5	...	...	2	2	203	2	355	2	...	...	...	...
Females...	...	...	...	...	...	...	51	88	91	23	...	253	57	32	33	47	18	20	4	10	6	3	...	...	...	...	230	...	483	...	...	...	...	...
Persons	...	...	...	...	...	...	82	167	128	28	...	405	85	61	51	74	53	42	19	23	13	8	...	...	2	2	433	2	838	2	...	...	...	...
Read Only—Males	...	...	...	...	1	1	32	2	...	...	...	35	1	...	1	...	2	1	...	...	4	1	...	...	...	...	10	...	45	...	...	..	...	...
Females ...	...	...	...	...	2	2	32	4	1	...	...	39	5	4	3	3	2	6	1	4	2	1	...	...	1	...	32	...	71	1	...	...	...	...
Persons	...	...	...	...	3	3	64	6	1	...	...	74	6	4	4	3	4	7	1	4	6	2	...	...	1	...	42	...	116	1	...	...	...	...
Cannot Read—Males ...	25	24	23	20	20	112	29	...	1	1	...	143	4	1	2	3	4	3	8	2	4	3	1	...	1	...	36	...	179	1	...	...	...	...
Females ...	22	26	21	12	25	106	34	...	..	...	...	140	4	...	...	6	3	3	2	1	1	1	...	...	1	...	22	...	162	...	...	...	1	...
Persons	47	50	44	32	45	218	63	...	1	1	...	283	8	1	2	9	7	6	10	3	5	4	1	...	2	...	58	...	341	1	...	...	1	...
Unspecified—Males... ...	...	...	...	...	...	...	...	...	...	...	...	...	...	...	...	...	...	...	...	...	...	...	...	...	...	...	...	...	...	...	...	...	...	...
Females ...	...	...	...	...	...	...	...	...	...	...	...	...	...	...	...	...	...	1	...	...	...	...	...	...	...	...	1	...	1	...	...	...	...	...
Persons	...	...	...	...	...	...	...	...	...	...	...	...	...	...	...	...	...	1	...	...	...	...	...	...	...	...	1	...	1	...	...	...	...	...

BIRTHPLACES.	AUSTRALIAN COLONIES.							GREAT BRITAIN.			EUROPE.						AMERICA.			INDIA.		ASIA, AFRICA, AND OTHER COUNTRIES.						At Sea:		
	Queensland.	New South Wales.	Victoria.	South Australia.	New Zealand.	Tasmania.	Western Australia.	England and Wales.	Scotland.	Ireland.	France.	Germany.	Italy.	Austria.	Denmark.	Other Countries in Europe.	British America.	United States.	Other States in America.	Born of White Parents.	Natives.	China.	Japan.	Other Countries in Asia.	Africa.	Polynesia.	Other Countries not named.	British	Foreign	Country Unspecified.
Males...	320	20	3	2	...	...	1	77	19	79	1	19	...	...	...	3	5	...	...	...	...	27	...	...	...	1	...	2	...	...
Females	424	21	9	1	1	2	...	77	31	134	...	13	...	...	...	1	...	1	...	...	...	...	...	...	...	...	...	2	...	...
Persons	744	41	12	3	1	2	1	154	50	213	1	32	...	...	...	*4	5	1	...	...	...	27	...	...	...	1	...	4	...	...

* 2 Switzerland, 1 Poland, 1 Belgium.

RELIGIONS.	Church of England.	Roman Catholic.	Presbyterian.	Wesleyan Methodist.	Congregational and Independent.	Baptist.	Primitive Methodist.	United Methodist Free Church.	Lutheran.	Other Christian Sects.	Hebrew.	Mohamedan and Pagan.	Other Religions.	Object to State.	No Religion.	Unspecified.
Males...	211	237	84	2	6	2	...	2	14	...	1	19	...	...	...	1
Females	231	333	131	2	7	1	...	...	12	...	...	...	...	...	...	...
Persons	442	570	215	4	13	3	...	2	26	...	1	19	...	...	...	1

	HABITATIONS.										HEALTH.			
	Stone.	Wood.	Brick.	Metal.	Tents.	Ships.	Drays.	Others.	Houses Uninhabited.	Total.	Sick.	Accident.	Deaf and Dumb.	Total.
Males...	...	194	6	4	...	...	...	...	7	211	4	2	...	6
Females	...	4	...	...	...	...	...	...	...	4	1	...	...	1
Persons	...	198	6	4	...	...	...	...	7	215	5	2	...	7

OCCUPATIONS.	CLASS I.—PROFESSIONAL.		CLASS II.—DOMESTIC.		CLASS III.—COMMERCIAL.		CLASS IV.—AGRICULTURAL.	CLASS V.—INDUSTRIAL.					CLASS VI.—INDEFINITE AND NON-PRODUCTIVE.			
	Order I.	Order II.	Order III.	Order IV.	Order V.	Order VI.	Order VII.	Order VIII.	Order IX.	Order X.	Order XI.	Order XII.	Order XIII.	Order XIV.	Order XV.	No Occupation, or Occupation Unspecified.
	Government and Defence.	Learned Professions, Literature, Art, and Science.	Domestic Offices.	Personal Offices.	Engaged in Purchase and Sale of Goods.	Engaged in Conveyance of Men, Animals, Goods, and Messages.	Land and Animals.	Working and Dealing in Art and Mechanical Productions.	Working and Dealing in Textile Fabrics.	Working and Dealing in Food and Drinks.	Working and Dealing in Animal and Vegetable Substances.	Working and Dealing in Minerals.	Labour, the Branch not defined.	Persons of Property and Rank.	Public Burthen.	
Males...	14	14	289	19	36	29	42	28	13	21	4	8	39	2	5	16
Females	...	17	592	77	4	...	2	1	22	1	...	...	...	...	1	...
Persons	14	31	881	96	40	29	44	29	35	22	4	8	39	2	6	16

	MALES.	FEMALES.	PERSONS.
Total Population of District	579	717	1,296
Chinese	27	...	27
Polynesian	1	...	1
Total Population, exclusive of Chinese and Polynesians...	551	717	1,268

	ADULT MALES.
Adult Males	249
" " exclusive of Adult Chinese and Polynesians	222

	MALES.	FEMALES.	PERSONS
Percentage to Totals of Sexes and Population of the Colony	0·46	0·81	0·61

TABLE No. XLVII.

CENSUS DISTRICT OF DARLING DOWNS CENTRAL. DIVISION—SOUTHERN. SITUATION { On the west of the Great Dividing Range, the centre being about 100 miles from the coast. Lying between latitude 27° 12′ and 28° 12′ S., and longitude 151° 0′ and 152° 28′ E. Area, 2,537 square miles.

Table showing the Ages, Social Condition, Degree of Education, Birthplaces, Habitations, and Occupations of the People Enumerated in the Census District above mentioned.

	—																														PERSONS ABOVE 80 YEARS OF AGE.				
		Under 1 Year.	1 to 2.	2 to 3.	3 to 4.	4 to 5.	Total under 5 Years.	5 to 10.	10 to 15.	15 to 20.	20 to 21.	Unspecified Children.	Total Minors.	21 to 25.	25 to 30.	30 to 35.	35 to 40.	40 to 45.	45 to 50.	50 to 55.	55 to 60.	60 to 65.	65 to 70.	70 to 75.	75 to 80.	80 and upwards.	Unspecified Adults.	Total Adults.	Total Unspecified.	TOTALS.	80 to 85.	85 to 90.	90 to 95.	95 to 100.	100 and upwards.
AGES ...	Males ...	120	94	86	112	81	493	410	326	241	47	...	1,517	206	217	207	224	258	153	103	46	44	18	14	4	2	2	1,498	2	3,015	...	2	...	...	...
	Females...	77	113	82	86	90	448	397	310	212	44	...	1,411	149	153	166	121	95	81	44	23	20	14	5	2	2	...	875	...	2,286	1	1	...	...	...
	Persons ...	197	207	168	198	171	941	807	636	453	91	...	2,928	355	370	373	345	353	234	147	69	64	32	19	6	4	2	2,373	2	5,301	1	3	...	...	...
CONJUGAL CONDITION.	Married—Husbands ...	...	...	...	...	...	...	...	...	1	2	...	3	37	84	115	141	181	111	64	29	27	7	9	3	...	...	808	...	811	...	...	...	...	...
	Wives	...	...	...	...	...	...	...	...	16	17	...	33	89	123	154	115	90	74	40	19	12	10	2	...	...	...	728	...	761	...	...	...	...	...
	Total Married ...	...	...	...	...	...	...	...	...	17	19	...	36	126	207	269	256	271	185	104	48	39	17	11	3	...	...	1,536	...	1,572	...	...	...	...	...
	Unmarried—Males	120	94	86	112	81	493	410	326	240	45	...	1,514	169	132	91	73	71	34	33	9	11	6	1	...	...	2	632	2	2,146	...	...	...	...	...
	Females ...	77	113	82	86	90	448	397	310	196	27	...	1,378	58	27	9	2	3	2	...	1	...	...	1	...	...	...	103	...	1,481	...	...	...	...	...
	Total Unmarried	197	207	168	198	171	941	807	636	436	72	...	2,892	227	159	100	75	74	36	33	10	11	6	2	...	...	2	735	2	3,627	...	...	...	...	...
	Widowed—Widowers ...	...	...	...	...	...	...	...	...	...	...	...	...	...	1	...	10	6	8	5	8	6	5	4	1	2	...	56	...	56	...	2	...	...	...
	Widows ...	...	...	...	...	...	...	...	...	...	...	...	...	2	3	3	4	2	5	4	3	8	4	2	2	2	...	44	...	44	1	1	...	...	...
	Total Widowed	...	...	...	...	...	...	...	...	...	...	...	...	2	4	3	14	8	13	9	11	14	9	6	3	4	...	100	...	100	1	3	...	...	...
	Unspecified—Males ...	...	...	...	...	...	...	...	...	...	...	...	...	...	...	1	...	...	...	1	...	...	...	...	...	...	...	2	...	2	...	...	...	...	...
	Females ...	...	...	...	...	...	...	...	...	...	...	...	...	...	...	...	...	...	...	...	...	...	...	...	...	...	...	...	...	...	...	...	...	...	...
	Total Unspecified	...	...	...	...	...	...	...	...	...	...	...	...	...	...	1	...	...	...	1	...	...	...	...	...	...	...	2	...	2	...	...	...	...	...
DEGREE OF EDUCATION.	Read and Write—Males ...	...	...	...	...	2	2	153	295	226	41	...	717	174	194	183	191	219	124	81	41	37	12	11	2	1	2	1,272	2	1,989	...	1	...	...	...
	Females...	...	...	...	...	...	...	159	268	201	43	...	671	135	140	150	98	77	59	36	18	14	9	4	2	1	...	743	...	1,414	...	1	...	...	...
	Persons ...	...	...	...	...	2	2	312	563	427	84	...	1,388	309	334	333	289	296	183	117	59	51	21	15	4	2	2	2,015	2	3,403	...	2	...	...	...
	Read Only—Males	...	...	...	1	5	6	102	15	6	4	...	133	12	9	7	17	14	15	9	...	3	1	...	1	...	...	88	...	221	...	...	...	...	...
	Females ...	...	...	...	1	1	2	90	24	3	...	...	119	7	8	11	16	6	12	6	3	3	2	1	...	1	...	76	...	195	1	...	...	...	...
	Persons ...	...	...	...	2	6	8	192	39	9	4	...	252	19	17	18	33	20	27	15	3	6	3	1	1	1	...	164	...	416	1	...	...	...	...
	Cannot Read—Males ...	120	94	86	111	74	485	155	16	9	2	...	667	20	14	16	16	25	14	13	5	4	5	3	1	1	...	137	...	804	...	1	...	...	...
	Females ...	77	113	82	85	89	446	148	18	8	1	...	621	7	5	5	7	12	10	2	2	3	3	...	...	...	...	56	...	677	...	...	...	...	...
	Persons ...	197	207	168	196	163	931	303	34	17	3	...	1,288	27	19	21	23	37	24	15	7	7	8	3	1	1	...	193	...	1,481	...	1	...	...	...
	Unspecified—Males... ...	...	...	...	...	...	...	...	...	...	...	...	...	...	...	1	...	...	...	...	...	...	...	...	...	...	...	1	...	1	...	...	...	...	...
	Females ...	...	...	...	...	...	...	...	...	...	...	...	...	...	...	...	...	...	...	...	...	...	...	...	...	...	...	...	...	...	...	...	...	...	...
	Persons ...	...	...	...	...	...	...	...	...	...	...	...	...	...	...	1	...	...	...	...	...	...	...	...	...	...	...	1	...	1	...	...	...	...	...

BIRTHPLACES.	AUSTRALIAN COLONIES.							GREAT BRITAIN.			EUROPE.						AMERICA.			INDIA.		ASIA, AFRICA, AND OTHER COUNTRIES.						At Sea.		
	Queensland.	New South Wales.	Victoria.	South Australia.	New Zealand.	Tasmania.	Western Australia.	England and Wales.	Scotland.	Ireland.	France.	Germany.	Italy.	Austria.	Denmark.	Other Countries in Europe.	British America.	United States.	Other States in America.	Born of White Parents.	Natives.	China.	Japan.	Other Countries in Asia.	Africa.	Polynesia.	Other Countries not named.	British	Foreign	Country Unspecified.
Males	1,385	137	48	4	...	4	...	460	125	538	2	217	6	1	26	16	6	2	...	2	...	21	...	1	...	2	6	3	2	1
Females	1,291	86	50	5	2	3	...	273	84	334	4	118	3	4	11	2	...	1	...	2	...	...	...	...	...	...	...	12	1	...
Persons	2,676	223	98	9	2	7	...	733	209	872	6	335	9	5	35	*20	6	3	...	4	...	21	...	†1	...	‡2	§6	15	3	1

* 7 Switzerland, 3 Sweden, 3 Norway, 3 Belgium, 1 Holland, 1 Hungary. † 1 Batavia. ‡ 1 male born of white parents in Polynesia. § 3 Mauritius, West Indies, 1 New Caledonia.

RELIGIONS.	Church of England.	Roman Catholic.	Presbyterian.	Wesleyan Methodist.	Congregational and Independent.	Baptist.	Primitive Methodist.	United Methodist Free Church.	Lutheran.	Other Christian Sects.	Hebrew.	Mohamedan and Pagan.	Other Religions.	Object to State.	No Religion.	Unspecified.	HABITATIONS.										HEALTH.			
																	Stone.	Wood.	Brick.	Metal.	Tents.	Ships.	Drays.	Others.	Houses Uninhabited.	Total.	Sick.	Accident.	Deaf and Dumb.	Total.
Males	1,178	968	383	96	25	21	5	1	288	23	...	20	...	2	1	4	9	941	3	20	54	...	5	...	52	1,084	4	...	...	4
Females	904	759	294	67	16	6	5	1	211	19	...	...	...	2	...	2	1	40	...	...	...	...	...	...	...	41	3	...	...	3
Persons	2,082	1,727	677	163	41	27	10	2	499	*42	...	20	...	4	1	6	10	981	3	20	54	...	5	...	52	1,125	7	...	...	7

* 34 Catholic and Apostolic, 2 Greek Church, 2 Christian Brethren, 2 Reformed Church, 1 Quaker, 1 Zwingli Protestant.

OCCUPATIONS.	CLASS I.—PROFESSIONAL.		CLASS II.—DOMESTIC.		CLASS III.—COMMERCIAL.		CLASS IV.—AGRICULTURAL.	CLASS V.—INDUSTRIAL.					CLASS VI.—INDEFINITE AND NON-PRODUCTIVE.			No Occupation, or Occupation Unspecified.
	Order I.	Order II.	Order III.	Order IV.	Order V.	Order VI.	Order VII.	Order VIII.	Order IX.	Order X.	Order XI.	Order XII.	Order XIII.	Order XIV.	Order XV.	
	Government and Defence.	Learned Professions, Literature, Art, and Science.	Domestic Offices.	Personal Offices.	Engaged in Purchase and Sale of Goods.	Engaged in Conveyance of Men, Animals, Goods, and Messages.	Land and Animals.	Working and Dealing in Art and Mechanical Productions.	Working and Dealing in Textile Fabrics.	Working and Dealing in Food and Drinks.	Working and Dealing in Animal and Vegetable Substances.	Working and Dealing in Minerals.	Labour, the Branch not defined.	Persons of Property and Rank.	Public Burthen.	
Males	4	24	1,199	24	25	62	1,348	52	7	16	48	59	131	1	2	13
Females	1	23	1,855	133	4	4	248	2	14	...	...	...	2	...	...	...
Persons	5	47	3,054	157	29	66	1,596	54	21	16	48	59	133	1	2	13

	MALES.	FEMALES.	PERSONS.
Total Population of District	3,015	2,286	5,301
Chinese	21	...	21
Polynesian	1	...	1
Total Population, exclusive of Chinese and Polynesians	2,993	2,286	5,279

	ADULT MALES.
Adult Males	1,498
„ „ exclusive of Adult Chinese and Polynesians	1,477

	MALES.	FEMALES.	PERSONS.
Percentage to Totals of Sexes and Population of the Colony	2·40	2·59	2·48

TABLE No. XLVIII.

CENSUS DISTRICT OF DARLING DOWNS EAST. DIVISION—SOUTHERN. SITUATION { On the west of the Great Dividing Range, the centre being about 110 miles from the coast. Lying between latitude 28° 0′ and 29° 11′ S., and longitude 150° 33′ and 152° 32′ E. Area, 4,495 square miles.

TABLE showing the AGES, SOCIAL CONDITION, DEGREE of EDUCATION, BIRTHPLACES, HABITATIONS, and OCCUPATIONS of the PEOPLE ENUMERATED in the CENSUS DISTRICT above mentioned.

		Under 1 Year.	1 to 2.	2 to 3.	3 to 4.	4 to 5.	Total under 5 Years.	5 to 10.	10 to 15.	15 to 20.	20 to 21.	Unspecified Children.	Total Minors.	21 to 25.	25 to 30.	30 to 35.	35 to 40.	40 to 45.	45 to 50.	50 to 55.	55 to 60.	60 to 65.	65 to 70.	70 to 75.	75 to 80.	80 and upwards.	Unspecified Adults.	Total Adults.	Total Unspecified.	TOTALS.	PERSONS ABOVE 80 YEARS OF AGE.				
																														80 to 85.	85 to 90.	90 to 95.	95 to 100.	100 and upwards.
AGES ...	Males ...	86	105	70	98	77	436	319	256	201	36	...	1,248	148	206	173	198	182	131	91	48	47	19	17	3	3	4	1,270	4	2,518	3	...	...	...	...
	Females ...	80	74	70	66	73	363	314	242	164	38	...	1,121	124	138	108	106	80	49	42	20	16	7	6	2	...	...	698	...	1,819	...	...	...	...	...
	Persons ...	166	179	140	164	150	799	633	498	365	74	...	2,369	272	344	281	304	262	180	133	68	63	26	23	5	3	4	1,968	4	4,337	3	...	...	...	...
CONJUGAL CONDITION.	Married—Husbands ...	...	...	...	...	...	...	...	...	...	...	...	...	23	87	95	121	115	82	54	26	24	6	9	1	1	...	644	...	644	1	...	...	...	...
	Wives	...	...	...	...	...	...	...	...	14	12	...	26	86	117	103	101	78	45	40	16	11	3	4	2	...	...	606	...	632	...	...	...	...	...
	Total Married ...	...	...	...	...	...	...	...	...	14	12	...	26	109	204	198	222	193	127	94	42	35	9	13	3	1	...	1,250	...	1,276	1	...	...	...	...
	Unmarried—Males ...	86	105	70	98	77	436	319	256	201	36	...	1,248	125	119	77	71	63	44	25	16	14	8	2	1	...	4	569	4	1,817	...	...	...	...	...
	Females ...	80	74	70	66	73	363	314	242	150	26	...	1,095	37	19	3	3	...	1	...	...	...	...	...	...	...	...	63	...	1,158	...	...	...	...	...
	Total Unmarried	166	179	140	164	150	799	633	498	351	62	...	2,343	162	138	80	74	63	45	25	16	14	8	2	1	...	4	632	4	2,975	...	...	...	...	...
	Widowed—Widowers ...	...	...	...	...	...	...	...	...	...	...	...	...	...	...	...	6	4	5	12	6	9	5	6	1	2	...	56	...	56	2	...	...	...	...
	Widows ...	...	...	...	...	...	...	...	...	...	...	...	...	1	2	2	2	2	3	2	4	5	4	2	...	...	...	29	...	29	...	...	...	...	...
	Total Widowed	...	...	...	...	...	...	...	...	...	...	...	...	1	2	2	8	6	8	14	10	14	9	8	1	2	...	85	...	85	2	...	...	...	...
	Unspecified—Males... ...	...	...	...	...	...	...	...	...	...	...	...	...	...	...	1	...	...	...	...	...	...	...	...	...	...	...	1	...	1	...	...	...	...	...
	Females ...	...	...	...	...	...	...	...	...	...	...	...	...	...	...	...	...	...	...	...	...	...	...	...	...	...	...	...	...	...	...	...	...	...	...
	Total Unspecified	...	...	...	...	...	...	...	...	...	...	...	...	...	...	1	...	...	...	...	...	...	...	...	...	...	...	1	...	1	...	...	...	...	...
DEGREE OF EDUCATION.	Read and Write—Males ...	...	...	...	1	...	1	126	222	186	32	...	567	117	174	149	173	145	114	76	39	36	13	14	2	1	3	1,056	3	1,623	1	...	...	...	...
	Females...	...	...	...	...	...	...	122	220	157	34	...	533	116	118	86	88	58	37	28	10	13	6	4	1	...	...	565	...	1,098	...	...	...	...	...
	Persons	...	...	...	1	...	1	248	442	343	66	...	1,100	233	292	235	261	203	151	104	49	49	19	18	3	1	3	1,621	3	2,721	1	...	...	...	...
	Read Only—Males	...	...	...	1	1	2	60	17	6	2	...	87	8	9	6	9	12	7	4	2	7	1	1	...	1	...	67	...	154	1	...	...	...	...
	Females ...	...	...	...	...	4	4	73	13	3	4	...	97	5	8	9	15	11	7	11	6	1	...	...	...	...	...	73	...	170	...	...	...	...	...
	Persons	...	...	...	1	5	6	133	30	9	6	...	184	13	17	15	24	23	14	15	8	8	1	1	...	1	...	140	...	324	1	...	...	...	...
	Cannot Read—Males ...	86	105	70	96	76	433	133	17	9	2	...	594	23	18	16	16	25	9	11	7	4	5	2	1	1	...	138	...	732	1	...	...	...	...
	Females ...	80	74	70	66	69	359	119	9	3	...	...	490	3	9	13	3	11	4	2	4	2	...	2	1	...	...	54	...	544	...	...	...	...	...
	Persons ...	166	179	140	162	145	792	252	26	12	2	...	1,084	26	27	29	19	36	13	13	11	6	5	4	2	1	...	192	...	1,276	1	...	...	...	...
	Unspecified—Males ...	...	...	...	...	...	...	...	...	...	...	...	...	...	5	2	...	...	1	...	...	...	...	...	...	...	1	9	1	9	...	...	...	...	...
	Females ...	...	...	...	...	...	...	...	...	1	...	...	1	...	3	...	...	...	1	1	...	...	1	...	...	...	...	6	...	7	...	...	...	...	...
	Persons	...	...	...	...	...	...	...	...	1	...	...	1	...	8	2	...	...	2	1	...	...	1	...	...	...	1	15	1	16	...	...	...	...	...

BIRTHPLACES.	AUSTRALIAN COLONIES.							GREAT BRITAIN.			EUROPE.						AMERICA.			INDIA.		ASIA, AFRICA, AND OTHER COUNTRIES.						At Sea.		
	Queensland.	New South Wales.	Victoria.	South Australia.	New Zealand.	Tasmania.	Western Australia.	England and Wales.	Scotland.	Ireland.	France.	Germany.	Italy.	Austria.	Denmark.	Other Countries in Europe.	British America.	United States.	Other States in America.	Born of White Parents.	Natives.	China.	Japan.	Other Countries in Asia.	Africa.	Polynesia.	Other Countries not named.	British	Foreign	Country Unspecified.
Males	1,146	156	12	1	5	8	...	339	110	444	5	126	1	3	53	10	16	5	1	3	...	55	...	2	1	6	1	5	1	3
Females	1,039	139	9	...	2	4	...	180	59	278	2	51	...	1	34	2	4	...	2	...	...	...	...	1	...	...	1	9	1	1
Persons	2,185	295	21	1	7	12	...	519	169	722	7	177	1	4	87	*12	20	5	†3	3	...	55	...	‡3	1	6	§2	14	2	4

* 5 Switzerland, 3 Sweden, 2 Norway, 1 Portugal, 1 Greece. † 2 South America, 1 Chili. ‡ 3 Singapore. § 2 West Indies.

RELIGIONS.	Church of England.	Roman Catholic.	Presbyterian.	Wesleyan Methodist.	Congregational and Independent.	Baptist.	Primitive Methodist.	United Methodist Free Church.	Lutheran.	Other Christian Sects.	Hebrew.	Mohamedan and Pagan.	Other Religions.	Object to State.	No Religion.	Unspecified.	HABITATIONS.										HEALTH.			
																	Stone.	Wood.	Brick.	Metal.	Tents.	Ships.	Drays.	Others.	Houses Uninhabited.	Total.	Sick.	Accident.	Deaf and Dumb.	Total.
Males	937	895	298	100	6	16	5	...	170	12	1	57	6	...	6	9	11	779	9	8	72	...	6	4	98	987	1	...	...	1
Females	715	686	194	83	...	16	3	6	95	13	...	1	4	...	2	1	1	18	...	...	3	...	...	...	...	22	1	...	...	1
Persons	1,652	1,581	492	183	6	32	8	6	265	*25	1	58	†10	...	8	10	12	797	9	8	75	...	6	4	98	1,009	2	...	...	2

* 11 Anglo-Israelites, 5 Evangelists, 5 Believers in Christ, 3 Brethren in Christ, 1 Greek Church. † 9 Freethinkers, 1 Buddhist.

OCCUPATIONS.	CLASS I.—PROFESSIONAL.		CLASS II.—DOMESTIC.		CLASS III.—COMMERCIAL.		CLASS IV.—AGRICULTURAL.	CLASS V.—INDUSTRIAL.					CLASS VI.—INDEFINITE AND NON-PRODUCTIVE.			No Occupation, or Occupation Unspecified.
	Order I.	Order II.	Order III.	Order IV.	Order V.	Order VI.	Order VII.	Order VIII.	Order IX.	Order X.	Order XI.	Order XII.	Order XIII.	Order XIV.	Order XV.	
	Government and Defence.	Learned Professions, Literature, Art, and Science.	Domestic Offices.	Personal Offices.	Engaged in Purchase and Sale of Goods.	Engaged in Conveyance of Men, Animals, Goods, and Messages.	Land and Animals.	Working and Dealing in Art and Mechanical Productions.	Working and Dealing in Textile Fabrics.	Working and Dealing in Food and Drinks.	Working and Dealing in Animal and Vegetable Substances.	Working and Dealing in Minerals.	Labour, the Branch not defined.	Persons of Property and Rank.	Public Burthen.	
Males	7	22	1,001	33	19	103	1,001	41	6	13	44	119	88	...	1	20
Females...	3	18	1,531	85	4	1	170	...	3	2	...	...	...	...	1	1
Persons	10	40	2,532	118	23	104	1,171	41	9	15	44	119	88	...	2	21

	MALES.	FEMALES.	PERSONS.
Total Population of District	2,518	1,819	4,337
Chinese	55	...	55
Polynesian...	6	...	6
Total Population, exclusive of Chinese and Polynesians	2,457	1,819	4,276

	ADULT MALES.
Adult Males	1,270
" " exclusive of Adult Chinese and Polynesians	1,211

	MALES.	FEMALES.	PERSONS.
Percentage, to Totals of Sexes, and Population of the Colony	2·01	2·06	2·03

TABLE No. XLIX.

CENSUS DISTRICT OF DARLING DOWNS NORTH. DIVISION—SOUTHERN. SITUATION { On the west of the Great Dividing Range, the centre being about 150 miles from the coast. Lying between latitude 26° 11′ and 27° 37′ S., and longitude 149° 25′ and 151° 58′ E. Area, 9,862 square miles.

TABLE showing the AGES, SOCIAL CONDITION, DEGREE of EDUCATION, BIRTHPLACES, HABITATIONS, and OCCUPATIONS of the PEOPLE ENUMERATED in the CENSUS DISTRICT above mentioned.

																													PERSONS ABOVE 80 YEARS OF AGE.				
—	Under 1 Year.	1 to 2.	2 to 3.	3 to 4.	4 to 5.	Total under 5 Years.	5 to 10.	10 to 15.	15 to 20.	20 to 21.	Unspecified Children.	Total Minors.	21 to 25.	25 to 30.	30 to 35.	35 to 40.	40 to 45.	45 to 50.	50 to 55.	55 to 60.	60 to 65.	65 to 70.	70 to 75.	75 to 80.	80 and upwards.	Unspecified Adults.	Total Adults.	Total Unspecified.	TOTALS.	80 to 85.	85 to 90.	90 to 95.	95 to 100.	100 and upwards.
AGES ... Males ...	79	73	69	43	69	333	299	233	152	37	...	1,054	161	185	155	173	163	136	77	56	29	14	9	2	1	11	1,172	11	2,226	1	...	...	...	...
Females ...	69	68	79	80	57	353	281	238	146	28	...	1,046	117	121	107	96	75	50	34	16	15	5	1	1	...	...	638	...	1,684	...	...	...	...	...
Persons ...	148	141	148	123	126	686	580	471	298	65	...	2,100	278	306	262	269	238	186	111	72	44	19	10	3	1	11	1,810	11	3,910	1	...	...	...	...
CONJUGAL CONDITION.																																		
Married—Husbands ...	...	...	...	...	...	...	...	...	...	1	...	1	28	84	95	113	117	86	45	32	14	8	1	1	...	4	628	4	629	...	...	...	...	...
Wives	...	...	...	...	...	...	...	...	15	14	...	29	80	103	99	92	67	41	31	8	8	3	1	1	...	...	534	...	563	...	...	...	...	...
Total Married ...	...	...	...	...	...	...	...	...	15	15	...	30	108	187	194	205	184	127	76	40	22	11	2	2	...	4	1,162	4	1,192	...	...	...	...	...
Unmarried—Males	79	73	69	43	69	333	299	233	152	36	...	1,053	133	100	59	53	37	43	23	19	8	5	2	...	...	6	488	6	1,541	...	...	...	...	...
Females ...	69	68	79	80	57	353	281	238	131	14	...	1,017	36	15	5	2	3	1	1	1	1	...	...	...	...	...	65	...	1,082	...	...	...	...	...
Total Unmarried	148	141	148	123	126	686	580	471	283	50	...	2,070	169	115	64	55	40	44	24	20	9	5	2	...	...	6	553	6	2,623	...	...	...	...	...
Widowed—Widowers ...	...	...	...	...	...	...	...	...	...	...	...	...	...	1	1	7	9	7	8	5	7	1	6	1	1	...	54	...	54	1	...	...	...	...
Widows ...	...	...	...	...	...	...	...	...	...	...	...	...	...	3	3	2	5	8	2	7	6	2	...	...	...	...	38	...	38	...	...	...	...	...
Total Widowed	...	...	...	...	...	...	...	...	...	...	...	...	...	4	4	9	14	15	10	12	13	3	6	1	1	...	92	...	92	1	...	...	...	...
Unspecified—Males ...	...	...	...	...	...	...	...	...	...	...	...	...	...	...	...	...	...	...	1	...	...	...	...	...	...	1	2	1	2	...	...	...	...	...
Females ...	...	...	...	...	...	...	...	...	...	...	...	...	1	...	...	...	...	...	...	...	...	...	...	...	...	...	1	...	1	...	...	...	...	...
Total Unspecified	...	...	...	...	...	...	...	...	...	...	...	...	1	...	...	...	...	...	1	...	...	...	...	...	...	1	3	1	3	...	...	...	...	...
DEGREE OF EDUCATION.																																		
Read and Write—Males ...	...	...	...	...	1	1	108	176	139	32	...	456	134	165	139	150	128	111	58	49	21	12	7	1	...	6	981	6	1,437	...	...	...	...	...
Females...	...	...	...	1	...	1	89	188	131	26	...	435	108	104	84	71	54	38	19	10	9	5	1	...	...	...	503	...	938	...	...	...	...	...
Persons ...	...	...	...	1	1	2	197	364	270	58	...	891	242	269	223	221	182	149	77	59	30	17	8	1	...	6	1,484	6	2,375	...	...	...	...	...
Read Only—Males	...	...	...	...	3	3	71	37	8	2	...	121	12	11	6	15	16	6	5	1	3	1	1	1	1	...	79	...	200	1	...	...	...	...
Females ...	...	...	...	2	1	3	64	31	6	...	...	104	2	7	13	19	12	6	12	4	4	...	...	1	...	...	80	...	184	...	...	...	...	...
Persons ...	...	...	...	2	4	6	135	68	14	2	...	225	14	18	19	34	28	12	17	5	7	1	1	2	1	...	159	...	384	1	...	...	...	...
Cannot Read—Males ...	79	73	69	43	65	329	120	17	5	3	...	474	14	9	10	7	19	18	13	6	5	1	1	...	...	1	104	1	578	...	...	...	...	...
Females ...	69	68	79	77	56	349	127	17	9	1	...	503	7	10	9	6	8	6	3	2	2	...	...	...	...	...	53	...	556	...	...	...	...	...
Persons ...	148	141	148	120	121	678	247	34	14	4	...	977	21	19	19	13	27	24	16	8	7	1	1	...	...	1	157	1	1,134	...	...	...	...	...
Unspecified—Males... ...	...	...	...	...	...	...	...	3	...	...	...	3	1	...	...	1	...	1	1	...	...	...	...	...	...	4	8	4	11	...	...	...	...	...
Females ...	...	...	...	...	...	...	1	2	...	1	...	4	...	...	1	...	1	...	...	...	...	...	...	...	...	...	2	...	6	...	...	...	...	...
Persons	...	...	...	...	...	...	1	5	...	1	...	7	1	...	1	1	1	1	1	...	...	...	...	...	...	4	10	4	17	...	...	...	...	...

BIRTHPLACES.	AUSTRALIAN COLONIES.							GREAT BRITAIN.			EUROPE.						AMERICA.			INDIA.		ASIA, AFRICA, AND OTHER COUNTRIES.						At Sea.		
	Queensland.	New South Wales.	Victoria.	South Australia.	New Zealand.	Tasmania.	Western Australia.	England and Wales.	Scotland.	Ireland.	France.	Germany.	Italy.	Austria.	Denmark.	Other Countries in Europe.	British America.	United States.	Other States in America.	Born of White Parents.	Natives.	China.	Japan.	Other Countries in Asia.	Africa.	Polynesia.	Other Countries not named.	British	Foreign	Country Unspecified.
Males...	929	93	22	2	...	4	...	387	111	363	4	212	4	5	21	22	2	2	...	2	...	21	...	...	1	4	1	8	2	4
Females	919	59	25	2	1	4	...	194	68	234	2	139	1	3	10	12	1	...	...	...	...	...	...	...	...	...	...	8	2	...
Persons	1,848	152	47	4	1	8	...	581	179	597	6	351	5	8	31	*34	3	2	...	2	...	†21	...	...	1	4	‡1	16	4	4

* 25 Switzerland, 4 Sweden, 3 Norway, 1 Russia, 1 Hungary. † 1 male born of white parents in China. ‡ 1 St. Helena.

RELIGIONS.	Church of England.	Roman Catholic.	Presbyterian.	Wesleyan Methodist.	Congregational and Independent.	Baptist.	Primitive Methodist.	United Methodist Free Church.	Lutheran.	Other Christian Sects.	Hebrew.	Mohamedan and Pagan.	Other Religions.	Object to State.	No Religion.	Unspecified.
Males...	767	813	265	42	20	14	8	...	259	7	...	19	2	...	1	9
Females	545	656	196	29	19	19	11	...	206	2	...	...	...	...	...	1
Persons	1,312	1,469	461	71	39	33	19	...	465	*9	...	19	†2	...	1	10

	HABITATIONS.										HEALTH.			
	Stone.	Wood.	Brick.	Metal.	Tents.	Ships.	Drays.	Others.	Houses Uninhabited.	Total.	Sick.	Accident.	Deaf and Dumb.	Total.
Males	2	720	...	28	46	...	2	...	37	835	4	2	...	6
Females	...	4	...	...	...	...	...	...	...	4	1	1	...	2
Persons	2	724	...	28	46	...	2	...	37	839	5	3	...	8

* 4 Christian Brethren, 2 Quakers. 2 Bible Christians, 1 Evangelical Reformer. † 2 Freethinkers.

OCCUPATIONS.	CLASS I.—PROFESSIONAL.		CLASS II.—DOMESTIC.		CLASS III.—COMMERCIAL.		CLASS IV.—AGRICULTURAL.	CLASS V.—INDUSTRIAL.					CLASS VI.—INDEFINITE AND NON-PRODUCTIVE.			No Occupation, or Occupation Unspecified.
	Order I.	Order II.	Order III.	Order IV.	Order V.	Order VI.	Order VII.	Order VIII.	Order IX.	Order X.	Order XI.	Order XII.	Order XIII.	Order XIV.	Order XV.	
	Government and Defence.	Learned Professions, Literature, Art, and Science.	Domestic Offices.	Personal Offices.	Engaged in Purchase and Sale of Goods.	Engaged in Conveyance of Men, Animals, Goods, and Messages.	Land and Animals.	Working and Dealing in Art and Mechanical Productions.	Working and Dealing in Textile Fabrics.	Working and Dealing in Food and Drinks.	Working and Dealing in Animal and Vegetable Substances.	Working and Dealing in Minerals.	Labour, the Branch not defined.	Persons of Property and Rank.	Public Burthen.	
Males	7	16	853	40	12	90	762	49	5	45	63	160	111	1	...	12
Females	...	11	1,457	83	2	8	111	...	3	5	...	...	1	...	...	3
Persons ...	7	27	2,310	123	14	98	873	49	8	50	63	160	112	1	...	15

	MALES.	FEMALES.	PERSONS.
Total Population of District	2,226	1,684	3,910
Chinese	20	...	20
Polynesian	4	...	4
Total Population, exclusive of Chinese and Polynesians	2,202	1,684	3,886

	ADULT MALES.
Adult Males	1,172
" " exclusive of Adult Chinese and Polynesians	1,150

	MALES.	FEMALES.	PERSONS.
Percentage, to Totals of Sexes and Population of the Colony	1·78	1·91	1·83

TABLE No. L.

CENSUS DISTRICT OF DARLING DOWNS WEST. DIVISION—SOUTHERN. SITUATION { On the west of the Great Dividing Range, the centre being about 190 miles from the coast, lying between latitude 27° 18′ and 28° 42′ S., and longitude 149° 20′ and 151° 15′ E. Area, 7,662 square miles.

TABLE showing the AGES, SOCIAL CONDITION, DEGREE of EDUCATION, BIRTHPLACES, HABITATIONS, and OCCUPATIONS of the PEOPLE ENUMERATED in the CENSUS DISTRICT above mentioned.

—	Under 1 Year.	1 to 2.	2 to 3.	3 to 4.	4 to 5.	Total under 5 Years.	5 to 10.	10 to 15.	15 to 20.	20 to 21.	Unspecified Children.	Total Minors.	21 to 25.	25 to 30.	30 to 35.	35 to 40.	40 to 45.	45 to 50.	50 to 55.	55 to 60.	60 to 65.	65 to 70.	70 to 75.	75 to 80.	80 and upwards	Unspecified Adults.	Total Adults.	Total Unspecified.	TOTALS.	PERSONS ABOVE 80 YEARS OF AGE.				
																													80 to 85.	85 to 90.	90 to 95.	95 to 100.	100 and upwards.
AGES ... { Males	14	15	13	10	17	69	51	52	48	6	...	226	63	67	60	48	46	35	42	12	14	2	6	1	1	4	401	4	627	...	1	...	...	...
Females	12	12	13	10	8	55	52	43	24	5	...	179	30	24	15	21	15	15	5	4	2	...	...	...	...	...	131	...	310	...	...	...	...	...
Persons	26	27	26	20	25	124	103	95	72	11	...	405	93	91	75	69	61	50	47	16	16	2	6	1	1	4	532	4	937	...	1	...	...	...
CONJUGAL CONDITION.																																		
Married—Husbands ...	...	...	...	...	...	...	...	...	...	...	...	...	6	20	22	25	20	16	15	6	4	2	3	...	1	1	141	1	141	...	1	...	...	...
Wives	...	...	...	...	...	...	...	...	1	1	...	2	21	22	12	19	13	13	4	3	2	...	...	...	...	...	109	...	111	...	...	...	...	...
Total Married	...	...	...	...	...	...	...	...	1	1	...	2	27	42	34	44	33	29	19	9	6	2	3	...	1	1	250	1	252	...	1	...	...	...
Unmarried—Males	14	15	13	10	17	69	51	52	47	6	...	225	57	46	30	22	24	19	20	5	7	...	1	1	...	1	233	...	458	...	...	...	...	...
Females ...	12	12	13	10	8	55	52	43	23	4	...	177	9	2	3	1	...	...	...	...	...	...	...	...	...	...	15	...	192	...	...	...	...	...
Total Unmarried	26	27	26	20	25	124	103	95	70	10	...	402	66	48	33	23	24	19	20	5	7	...	1	1	...	1	248	...	650	...	...	...	...	...
Widowed—Widowers ...	...	...	...	...	...	...	...	...	...	...	...	...	...	1	1	...	1	...	6	1	2	...	2	...	...	...	14	...	14	...	...	...	...	...
Widows ...	...	...	...	...	...	...	...	...	...	...	...	...	...	...	...	1	2	2	...	1	...	...	...	...	...	...	6	...	6	...	...	...	...	...
Total Widowed	...	...	...	...	...	...	...	...	...	...	...	...	...	1	1	1	3	2	6	2	2	...	2	...	...	...	20	...	20	...	...	...	...	...
Unspecified—Males ...	...	...	...	...	...	...	...	...	1	...	...	1	...	...	7	1	1	...	1	...	1	...	...	...	...	2	13	2	14	...	...	...	...	...
Females ...	...	...	...	...	...	...	...	...	...	...	...	...	...	...	...	...	...	...	1	...	...	...	...	...	...	...	1	...	1	...	...	...	...	...
Total Unspecified	...	...	...	...	...	...	...	...	1	...	...	1	...	...	7	1	1	...	2	...	1	...	...	...	...	2	14	2	15	...	...	...	...	...
DEGREE OF EDUCATION.																																		
Read and Write—Males ...	...	...	...	...	...	...	21	44	43	6	...	114	56	58	49	39	33	29	28	9	11	2	5	1	1	1	322	1	436	...	...	...	...	...
Females...	...	...	...	...	...	...	18	39	23	5	...	85	29	23	11	19	14	11	1	4	...	...	...	...	...	...	112	...	197	...	...	...	...	...
Persons	...	...	...	...	...	...	39	83	66	11	...	199	85	81	60	58	47	40	29	13	11	2	5	1	1	1	434	1	633	...	...	...	...	...
Read Only—Males	...	...	...	...	1	1	12	3	1	...	...	17	2	1	...	1	3	1	2	1	...	...	1	...	...	...	12	...	29	...	...	...	...	...
Females ...	...	...	...	...	...	...	18	1	1	...	...	20	...	...	1	2	...	3	2	...	2	...	...	...	...	...	10	...	30	...	...	...	...	...
Persons	...	...	...	...	1	1	30	4	2	...	...	37	2	1	1	3	3	4	4	1	2	...	1	...	...	...	22	...	59	...	...	...	...	...
Cannot Read—Males ...	14	15	13	10	16	68	18	4	3	...	...	93	5	8	4	7	7	5	9	2	3	...	...	...	...	1	51	1	144	...	...	...	...	...
Females ...	12	12	13	10	8	55	16	3	...	...	...	74	1	1	3	...	1	1	1	...	...	...	...	...	...	...	8	...	82	...	...	...	...	...
Persons	26	27	26	20	24	123	34	7	3	...	...	167	6	9	7	7	8	6	10	2	3	...	...	...	...	1	59	1	226	...	...	...	...	...
Unspecified—Males... ...	...	...	...	...	...	...	...	1	1	...	...	2	...	...	7	1	3	...	3	...	...	...	...	...	...	2	16	2	18	...	...	...	...	...
Females ...	...	...	...	...	...	...	...	...	...	...	...	...	...	...	...	...	...	...	1	...	...	...	...	...	...	...	1	...	1	...	...	...	...	...
Persons	...	...	...	...	...	...	...	1	1	...	...	2	...	...	7	1	3	...	4	...	...	...	...	...	...	2	17	2	19	...	...	...	...	...

BIRTHPLACES.	AUSTRALIAN COLONIES.							GREAT BRITAIN.			EUROPE.						AMERICA.			INDIA.		ASIA, AFRICA, AND OTHER COUNTRIES.						At Sea.		
	Queensland.	New South Wales.	Victoria.	South Australia.	New Zealand.	Tasmania.	Western Australia.	England and Wales.	Scotland.	Ireland.	France.	Germany.	Italy.	Austria.	Denmark.	Other Countries in Europe.	British America.	United States.	Other States in America.	Born of White Parents.	Natives.	China.	Japan.	Other Countries in Asia.	Africa.	Polynesia.	Other Countries not named.	British	Foreign	Country Unspecified.
Males...	192	125	17	2	1	3	...	96	35	60	1	35	...	...	...	2	...	1	...	...	1	38	...	...	1	2	1	2	...	12
Females	150	58	1	...	1	...	...	35	10	41	...	11	...	...	1	...	...	...	...	...	...	1	...	...	...	...	...	...	...	1
Persons	342	183	18	2	2	3	...	131	45	101	1	46	...	...	1	*2	...	1	...	...	1	39	...	...	1	2	†1	2	...	13

* 1 Norway, 1 Belgium. † 1 West Indies.

RELIGIONS.	Church of England.	Roman Catholic.	Presbyterian.	Wesleyan Methodist.	Congregational and Independent.	Baptist.	Primitive Methodist.	United Methodist Free Church.	Lutheran.	Other Christian Sects.	Hebrew.	Mohamedan and Pagan.	Other Religions.	Object to State.	No Religion.	Unspecified.
Males...	293	164	70	15	4	...	4	...	15	3	2	35	4	...	1	17
Females	156	92	29	15	2	...	1	...	10	...	...	1	3	...	...	1
Persons	449	256	99	30	6	...	5	...	25	*3	2	36	†7	...	1	18

	HABITATIONS.										HEALTH.			
	Stone.	Wood.	Brick.	Metal.	Tents.	Ships.	Drays.	Others.	Houses Uninhabited.	Total.	Sick.	Accident.	Deaf and Dumb.	Total.
Males...	...	204	...	6	23	...	...	...	...	233	1	4	...	5
Females	...	...	...	...	...	...	...	...	...	...	...	...	...	...
Persons	...	204	...	6	23	...	...	...	...	233	1	4	...	5

* 2 Protestant, no sect; 1 Quaker. † 6 Spiritualists, 1 Freethinker.

OCCUPATIONS.	CLASS I.—PROFESSIONAL.		CLASS II.—DOMESTIC.		CLASS III.—COMMERCIAL.		CLASS IV.—AGRICULTURAL.	CLASS V.—INDUSTRIAL.					CLASS VI.—INDEFINITE AND NON-PRODUCTIVE.			No Occupation, or Occupation Unspecified.
	Order I.	Order II.	Order III.	Order IV.	Order V.	Order VI.	Order VII.	Order VIII.	Order IX.	Order X.	Order XI.	Order XII.	Order XIII.	Order XIV.	Order XV.	
	Government and Defence.	Learned Professions, Literature, Art, and Science.	Domestic Offices.	Personal Offices.	Engaged in Purchase and Sale of Goods.	Engaged in Conveyance of Men, Animals, Goods, and Messages.	Land and Animals.	Working and Dealing in Art and Mechanical Productions.	Working and Dealing in Textile Fabrics.	Working and Dealing in Food and Drinks.	Working and Dealing in Animal and Vegetable Substances.	Working and Dealing in Minerals.	Labour, the Branch not defined.	Persons of Property and Rank.	Public Burthen.	
Males...	9	8	167	13	18	28	299	23	5	7	10	7	21	...	...	12
Females	...	4	271	24	1	...	4	...	3	...	...	...	...	...	...	3
Persons	9	12	438	37	19	28	303	23	8	7	10	7	21	...	...	15

	MALES.	FEMALES.	PERSONS.
Total Population of District	627	310	937
Chinese	38	1	39
Polynesian	2	...	2
Total Population, exclusive of Chinese and Polynesians...	587	309	896

	ADULT MALES.
Adult Males	401
" " exclusive of Adult Chinese and Polynesians	361

	MALES.	FEMALES.	PERSONS.
Percentage to Totals of Sexes and Population of the Colony	·50	·35	·44

TABLE No. LI.

CENSUS DISTRICT OF DIAMENTINA. DIVISION—CENTRAL. SITUATION { One of the extreme Western Districts, west of the Great Dividing Range, the centre of which is about 670 miles from the coast. Lying between latitude 23° 30′ and 26° 10′ S., and longitude 138° and 144° 50′ E. Area, 61,330 square miles.

TABLE showing the AGES, SOCIAL CONDITION, DEGREE of EDUCATION, BIRTHPLACES, HABITATIONS, and OCCUPATIONS of the PEOPLE ENUMERATED in the CENSUS DISTRICT above mentioned.

—	Under 1 Year.	1 to 2.	2 to 3.	3 to 4.	4 to 5.	Total under 5 Years.	5 to 10.	10 to 15.	15 to 20.	20 to 21.	Unspecified Children.	Total Minors.	21 to 25.	25 to 30.	30 to 35.	35 to 40.	40 to 45.	45 to 50.	50 to 55.	55 to 60.	60 to 65.	65 to 70.	70 to 75.	75 to 80.	80 and upwards.	Unspecified Adults.	Total Adults.	Total Unspecified.	Totals.	PERSONS ABOVE 80 YEARS OF AGE.				
																														80 to 85.	85 to 90.	90 to 95.	95 to 100	100 and upwards.
AGES ... Males ...	10	4	9	4	3	30	12	13	23	12	...	90	75	100	75	62	48	29	18	7	9	5	2	...	2	1	433	1	523	2	...	...	...	...
Females...	9	2	6	4	5	26	18	14	10	7	...	75	9	12	11	12	7	2	1	...	1	...	1	...	...	...	56	...	131	...	...	...	...	...
Persons ...	19	6	15	8	8	56	30	27	33	19	...	165	84	112	86	74	55	31	19	7	10	5	3	...	2	1	489	1	654	2	...	...	...	...
CONJUGAL CONDITION. Married—Husbands ...	...	...	...	...	...	...	...	...	...	...	...	...	3	6	15	13	8	12	5	1	1	1	1	...	1	...	67	...	67	1	...	...	...	...
Wives	...	...	...	...	...	...	...	...	2	4	...	6	8	11	10	11	7	2	1	...	1	...	...	...	...	...	51	...	57	...	...	...	...	...
Total Married ...	...	...	...	...	...	...	...	...	2	4	...	6	11	17	25	24	15	14	6	1	2	1	1	...	1	...	118	...	124	1	...	...	...	...
Unmarried—Males	10	4	9	4	3	30	12	13	23	12	...	90	72	93	59	46	38	16	13	5	5	3	1	...	1	1	353	1	443	1	...	...	...	...
Females ...	9	2	6	4	5	26	18	14	8	3	...	69	1	1	1	1	...	...	...	...	...	...	...	...	...	...	4	...	73	...	...	...	...	...
Total Unmarried	19	6	15	8	8	56	30	27	31	15	...	159	73	94	60	47	38	16	13	5	5	3	1	...	1	1	357	1	516	1	...	...	...	...
Widowed—Widowers ...	...	...	...	...	...	...	...	...	...	...	...	...	...	1	1	3	2	1	...	1	3	1	...	...	...	...	13	...	13	...	...	...	...	...
Widows ...	...	...	...	...	...	...	...	...	...	...	...	...	...	...	...	...	...	...	...	...	...	...	1	...	...	...	1	...	1	...	...	...	...	...
Total Widowed	...	...	...	...	...	...	...	...	...	...	...	...	...	1	1	3	2	1	...	1	3	1	1	...	...	...	14	...	14	...	...	...	...	...
Unspecified—Males	...	...	...	...	...	...	...	...	...	...	...	...	...	...	...	...	...	...	...	...	...	...	...	...	...	...	...	...	...	...	...	...	...	...
Females ...	...	...	...	...	...	...	...	...	...	...	...	...	...	...	...	...	...	...	...	...	...	...	...	...	...	...	...	...	...	...	...	...	...	...
Total Unspecified	...	...	...	...	...	...	...	...	...	...	...	...	...	...	...	...	...	...	...	...	...	...	...	...	...	...	...	...	...	...	...	...	...	...
DEGREE OF EDUCATION. Read and Write—Males ...	...	...	...	...	...	...	5	11	18	10	...	44	63	91	64	49	40	24	14	6	8	5	2	...	2	1	369	1	413	2	...	...	...	...
Females...	...	...	...	...	...	...	4	12	10	7	...	33	9	12	11	11	7	2	1	...	1	...	...	...	...	...	54	...	87	...	...	...	...	...
Persons	...	...	...	...	...	...	9	23	28	17	...	77	72	103	75	60	47	26	15	6	9	5	2	...	2	1	423	1	500	2	...	...	...	...
Read Only—Males	...	...	...	...	1	1	1	1	...	...	...	3	1	3	1	...	3	2	1	...	1	...	...	...	...	...	12	...	15	...	...	...	...	...
Females ...	...	...	...	...	...	...	5	...	...	...	...	5	...	...	...	1	...	...	...	...	...	...	...	...	...	...	1	...	6	...	...	...	...	...
Persons	...	...	...	...	1	1	6	1	...	...	...	8	1	3	1	1	3	2	1	...	1	...	...	...	...	...	13	...	21	...	...	...	...	...
Cannot Read—Males ...	10	4	9	4	2	29	6	1	5	2	...	43	11	6	10	13	5	3	3	1	...	...	...	...	...	...	52	...	95	...	...	...	...	...
Females ...	9	2	6	4	5	26	9	2	...	...	...	37	...	...	...	...	...	...	...	...	...	...	1	...	...	...	1	...	38	...	...	...	...	...
Persons	19	6	15	8	7	55	15	3	5	2	...	80	11	6	10	13	5	3	3	1	...	...	1	...	...	...	53	...	133	...	...	...	...	...
Unspecified—Males ...	...	...	...	...	...	...	...	...	...	...	...	...	...	...	...	...	...	...	...	...	...	...	...	...	...	...	...	...	...	...	...	...	...	...
Females ...	...	...	...	...	...	...	...	...	...	...	...	...	...	...	...	...	...	...	...	...	...	...	...	...	...	...	...	...	...	...	...	...	...	...
Persons ...	...	...	...	...	...	...	...	...	...	...	...	...	...	...	...	...	...	...	...	...	...	...	...	...	...	...	...	...	...	...	...	...	...	...

BIRTHPLACES.	AUSTRALIAN COLONIES.							GREAT BRITAIN.			EUROPE.						AMERICA.			INDIA.		ASIA, AFRICA, AND OTHER COUNTRIES.						At Sea.		
	Queensland.	New South Wales.	Victoria.	South Australia.	New Zealand.	Tasmania.	Western Australia.	England and Wales.	Scotland.	Ireland.	France.	Germany.	Italy.	Austria.	Denmark.	Other Countries in Europe.	British America.	United States.	Other States in America.	Born of White Parents.	Natives.	China.	Japan.	Other Countries in Asia.	Africa.	Polynesia.	Other Countries not named.	British	Foreign	Country Unspecified.
Males	73	113	37	11	1	8	1	95	36	70	3	14	...	...	3	6	1	1	...	3	...	35	...	...	1	7	1	3	...	...
Females	42	41	2	1	1	1	...	15	7	17	...	2	...	...	1	...	...	1	...	...	...	...	...	...	...	...	...	...	...	...
Persons	115	154	39	12	2	9	1	110	43	87	3	16	...	...	4	*6	1	2	...	3	...	35	...	...	1	7	†1	3	...	...

* 2 Norway, 1 Sweden, 1 Poland, 1 Russia, 1 Holland.

† 1 West Indies.

RELIGIONS.	Church of England.	Roman Catholic.	Presbyterian.	Wesleyan Methodist.	Congregational and Independent.	Baptist.	Primitive Methodist.	United Methodist Free Church.	Lutheran.	Other Christian Sects.	Hebrew.	Mohamedan and Pagan.	Other Religions.	Object to State.	No Religion.	Unspecified.	HABITATIONS.										HEALTH.			
																	Stone.	Wood.	Brick.	Metal.	Tents.	Ships.	Drays.	Others.	Houses Uninhabited.	Total.	Sick.	Accident.	Deaf and Dumb.	Total.
Males	228	169	47	9	11	1	...	3	13	1	1	39	1	...	...	...	2	74	...	9	60	...	1	42	2	190	1	...	...	1
Females	43	64	15	4	...	2	...	...	2	...	...	...	...	...	...	1	...	5	...	...	...	...	1	2	...	8	...	...	...	...
Persons	271	233	62	13	11	3	...	3	15	*1	1	39	†1	...	...	1	2	79	...	9	60	...	2	44	2	198	1	...	...	1

* 1 Evangelist.

† 1 Freethinker.

OCCUPATIONS.	CLASS I.—PROFESSIONAL.		CLASS II.—DOMESTIC.		CLASS III.—COMMERCIAL.		CLASS IV.—AGRICULTURAL.	CLASS V.—INDUSTRIAL.					CLASS VI.—INDEFINITE AND NON-PRODUCTIVE.			No Occupation, or Occupation Unspecified.
	Order I.	Order II.	Order III.	Order IV.	Order V.	Order VI.	Order VII.	Order VIII.	Order IX.	Order X.	Order XI.	Order XII.	Order XIII.	Order XIV.	Order XV.	
	Government and Defence.	Learned Professions, Literature, Art, and Science.	Domestic Offices.	Personal Offices.	Engaged in Purchase and Sale of Goods.	Engaged in Conveyance of Men, Animals, Goods, and Messages.	Land and Animals.	Working and Dealing in Art and Mechanical Productions.	Working and Dealing in Textile Fabrics.	Working and Dealing in Food and Drinks.	Working and Dealing in Animal and Vegetable Substances.	Working and Dealing in Minerals.	Labour, the Branch not defined.	Persons of Property and Rank.	Public Burthen.	
Males	7	3	52	19	20	19	334	12	4	5	6	17	19	...	...	6
Females	...	...	112	16	...	...	2	...	1	...	...	...	...	...	...	...
Persons	7	3	164	35	20	19	336	12	5	5	6	17	19	...	...	6

	MALES.	FEMALES.	PERSONS.
Total Population of District	523	131	654
Chinese	35	...	35
Polynesian	7	...	7
Total Population, exclusive of Chinese and Polynesians	481	131	612

	ADULT MALES.
Adult Males	433
" " exclusive of Adult Chinese and Polynesians	395

	MALES.	FEMALES.	PERSONS.
Percentage to Totals of Sexes and Population of the Colony	·42	·15	·31

TABLE No. LII.

CENSUS DISTRICT OF DRAYTON AND TOOWOOMBA. DIVISION—SOUTHERN. SITUATION { On the west of the Great Dividing Range, the centre being about 75 miles from the coast.
Lying between latitude 27° 16′ and 27° 40′ S., and longitude 151° 53′ and 152° 5′ E.
Area, 216¼ square miles.

TABLE showing the AGES, SOCIAL CONDITION, DEGREE of EDUCATION, BIRTHPLACES, HABITATIONS, and OCCUPATIONS of the PEOPLE ENUMERATED in the CENSUS DISTRICT above mentioned.

		Under 1 Year.	1 to 2.	2 to 3.	3 to 4.	4 to 5.	Total under 5 Years.	5 to 10.	10 to 15.	15 to 20.	20 to 21.	Unspecified Children.	Total Minors.	21 to 25.	25 to 30.	30 to 35.	35 to 40.	40 to 45.	45 to 50.	50 to 55.	55 to 60.	60 to 65.	65 to 70.	70 to 75.	75 to 80.	80 and upwards.	Unspecified Adults.	Total Adults.	Total Unspecified.	Totals.	PERSONS ABOVE 80 YEARS OF AGE.				
																															80 to 85.	85 to 90.	90 to 95.	95 to 100	100 and upwards.
AGES ...	Males ...	202	152	191	149	166	860	823	800	398	49	...	2,930	229	228	230	319	337	247	156	112	87	59	26	13	10	12	2,065	12	4,995	9	1	...	...	...
	Females...	151	164	149	160	144	768	783	714	574	117	...	2,956	321	287	268	327	264	194	149	91	76	38	21	7	5	5	2,053	5	5,009	4	...	1	...	...
	Persons ...	353	316	340	309	310	1,628	1606	1514	972	166	...	5,886	550	515	498	646	601	441	305	203	163	97	47	20	15	17	4,118	17	10,004	13	1	1	...	...
CONJUGAL CONDITION.	Married—Husbands ...	...	...	...	...	...	...	...	...	1	1	...	2	44	123	167	256	286	204	122	87	73	44	17	6	1	3	1,433	3	1,435	1	...	...	...	...
	Wives ...	...	...	...	...	...	...	...	...	26	26	...	52	156	224	237	294	231	161	110	59	45	26	14	2	1	2	1,562	2	1,614	1	...	...	...	...
	Total Married ...	...	...	...	...	...	...	...	...	27	27	...	54	200	347	404	550	517	365	232	146	118	70	31	8	2	5	2,995	5	3,049	2	...	...	...	...
	Unmarried—Males ...	202	152	191	149	166	860	823	800	397	48	...	2,928	185	103	60	53	39	32	24	11	9	4	...	3	...	7	530	7	3,458	...	...	...	...	...
	Females ...	151	164	149	160	144	768	783	714	548	90	...	2,903	162	60	20	10	7	5	3	3	2	1	1	...	...	2	276	2	3,179	...	...	...	...	...
	Total Unmarried	353	316	340	309	310	1,628	1606	1514	945	138	...	5,831	347	163	80	63	46	37	27	14	11	5	1	3	...	9	806	9	6,637	...	...	...	...	...
	Widowed—Widowers ...	...	...	...	...	...	...	...	...	...	...	...	...	...	2	3	10	12	10	10	14	5	11	9	4	9	2	101	2	101	8	1	...	...	...
	Widows ...	...	...	...	...	...	...	...	...	...	1	...	1	3	3	11	23	26	28	36	29	29	11	6	5	4	1	215	1	216	3	...	1	...	...
	Total Widowed	...	...	...	...	...	...	...	...	...	1	...	1	3	5	14	33	38	38	46	43	34	22	15	9	13	3	316	3	317	11	1	1	...	...
	Unspecified—Males ...	...	...	...	...	...	...	...	...	...	...	...	...	...	...	...	...	...	1	...	...	...	...	...	...	...	...	1	...	1	...	...	...	...	...
	Females ...	...	...	...	...	...	...	...	...	...	...	...	...	...	...	...	...	...	...	...	...	...	...	...	...	...	...	...	...	...	...	...	...	...	...
	Total Unspecified	...	...	...	...	...	...	...	...	...	...	...	...	...	...	...	...	...	1	...	...	...	...	...	...	...	...	1	...	1	...	...	...	...	...
DEGREE OF EDUCATION.	Read and Write—Males ...	...	...	...	...	6	6	433	771	382	46	...	1,638	214	215	204	288	295	223	129	89	67	43	16	8	8	2	1,801	2	3,439	8	...	...	...	...
	Females...	...	...	...	...	4	4	391	692	557	112	...	1,756	294	260	229	263	212	149	109	58	45	23	16	4	2	3	1,667	3	3,423	1	...	1	...	...
	Persons	...	...	...	...	10	10	824	1463	939	158	...	3,394	508	475	433	551	507	372	238	147	112	66	32	12	10	5	3,468	5	6,862	9	...	1	...	...
	Read Only—Males	...	...	...	...	2	2	158	15	4	...	...	179	5	3	7	15	15	7	9	8	3	6	3	2	...	1	84	1	263	...	...	...	...	...
	Females ...	...	...	...	...	7	7	127	11	7	2	...	154	14	12	18	33	20	26	23	14	18	7	2	2	1	...	193	...	347	1	...	...	...	...
	Persons	...	...	...	...	9	9	285	26	11	2	...	333	19	15	25	48	35	33	35	22	21	13	5	4	1	1	277	1	610	1	...	...	...	...
	Cannot Read—Males ...	202	152	191	149	158	852	230	13	8	3	...	1,106	9	10	18	15	22	17	16	13	13	9	7	3	2	5	159	5	1,265	1	1	...	..	...
	Females ...	151	164	149	160	133	757	260	10	10	3	...	1,040	11	15	21	27	25	17	14	16	8	7	3	1	2	...	167	...	1,207	2	...	...	...	...
	Persons	353	316	340	309	291	1,609	490	23	18	6	...	2,146	20	25	39	42	47	34	30	29	21	16	10	4	4	5	326	5	2,472	3	1	...	...	...
	Unspecified—Males ...	...	...	...	...	...	..	2	1	4	...	...	7	1	...	1	1	5	...	2	2	4	1	...	...	...	4	21	4	28	...	...	...	...	...
	Females ...	...	...	...	...	...	...	5	1	...	...	...	6	2	...	...	4	7	2	...	3	5	1	...	...	...	2	26	2	32	...	...	...	...	...
	Persons ...	...	...	...	...	...	...	7	2	4	...	...	13	3	...	1	5	12	2	2	5	9	2	...	...	...	6	47	6	60	...	...	...	...	...

BIRTHPLACES.	AUSTRALIAN COLONIES.							GREAT BRITAIN.			EUROPE.						AMERICA.			INDIA.		ASIA, AFRICA, AND OTHER COUNTRIES.						At Sea.		Country Unspecified.
	Queensland.	New South Wales.	Victoria.	South Australia.	New Zealand.	Tasmania.	Western Australia.	England and Wales.	Scotland.	Ireland.	France.	Germany.	Italy.	Austria.	Denmark.	Other Countries in Europe.	British America.	United States.	Other States in America.	Born of White Parents.	Natives.	China.	Japan.	Other Countries in Asia.	Africa.	Polynesia.	Other Countries not named.	British	Foreign	
Males...	2,614	140	34	4	2	10	...	671	143	639	4	600	...	9	22	23	4	5	...	7	2	39	...	...	1	6	1	9	4	2
Females	2,604	153	39	3	4	12	1	612	151	801	6	563	...	5	13	12	3	3	1	4	...	...	...	...	3	...	...	12	4	...
Persons	5,218	293	73	7	6	22	1	1,283	294	1,440	10	1163	...	14	35	*35	7	8	†1	11	2	39	...	...	4	6	‡1	21	8	2

* 13 Switzerland, 12 Sweden, 5 Norway, 2 Poland, 1 Spain, 1 Russia, 1 Belgium. † 1 South America. ‡ 1 West Indies.

RELIGIONS.	Church of England.	Roman Catholic.	Presbyterian.	Wesleyan Methodist.	Congregational and Independent.	Baptist.	Primitive Methodist.	United Methodist Free Church.	Lutheran.	Other Christian Sects.	Hebrew.	Mohamedan and Pagan.	Other Religions.	Object to State.	No Religion.	Unspecified.
Males...	1,329	1,405	472	300	147	134	52	21	1,037	25	16	34	17	...	2	4
Females	1,274	1,576	491	317	155	131	48	...	986	14	8	...	5	...	4	...
Persons	2,603	2,981	963	617	302	265	100	21	2,023	*39	24	34	†22	...	6	4

	HABITATIONS.										HEALTH.			
	Stone.	Wood.	Brick.	Metal.	Tents.	Ships.	Drays.	Others.	Houses Uninhabited.	Total.	Sick.	Accident.	Deaf and Dumb.	Total.
Males...	16	1,443	64	3	6	...	...	...	55	1,587	27	2	...	29
Females	1	308	22	...	...	...	...	...	...	331	10	...	...	10
Persons	17	1,751	86	3	6	...	...	...	55	1,918	37	2	...	39

* 18 New Jerusalem, 6 Bredenbach, 5 Bible Christians, 4 Dutch Reformed Church, 2 Evangelists, 1 Quaker, 1 Plymouth Brethren, 1 Reformed Protestant Church of Germany, 1 Church of Christ.
† 10 Hérosophists, 5 Unitarians, 3 Spiritualists, 2 Freethinkers, 1 Theist, 1 Mormon.

OCCUPATIONS.	CLASS I.—PROFESSIONAL.		CLASS II.—DOMESTIC.		CLASS III.—COMMERCIAL.		CLASS IV.—AGRICULTURAL.	CLASS V.—INDUSTRIAL.					CLASS VI.—INDEFINITE AND NON-PRODUCTIVE.			No Occupation, or Occupation Unspecified.
	Order I.	Order II.	Order III.	Order IV.	Order V.	Order VI.	Order VII.	Order VIII.	Order IX.	Order X.	Order XI.	Order XII.	Order XIII.	Order XIV.	Order XV.	
	Government and Defence.	Learned Professions, Literature, Art, and Science.	Domestic Offices.	Personal Offices.	Engaged in Purchase and Sale of Goods.	Engaged in Conveyance of Men, Animals, Goods, and Messages.	Land and Animals.	Working and Dealing in Art and Mechanical Productions.	Working and Dealing in Textile Fabrics.	Working and Dealing in Food and Drinks.	Working and Dealing in Animal and Vegetable Substances.	Working and Dealing in Minerals.	Labour, the Branch not defined.	Persons of Property and Rank.	Public Burthen.	
Males	34	85	2,449	112	125	214	1,068	288	88	137	77	108	139	2	30	39
Females	1	65	3,972	393	10	10	305	7	167	6	1	1	16	...	42	13
Persons ...	35	150	6,421	505	135	224	1,373	295	255	143	78	109	155	2	72	52

	MALES.	FEMALES.	PERSONS.
Total Population of District	4,995	5,009	10,004
Chinese	39	...	39
Polynesian	6	...	6
Total Population, exclusive of Chinese and Polynesians	4,950	5,009	9,959

	ADULT MALES.
Adult Males	2,065
" " exclusive of Adult Chinese and Polynesians	2,021

	MALES.	FEMALES.	PERSONS.
Percentage to Totals of Sexes and Population of the Colony	3·99	5·68	4·69

TABLE No. LIII.

CENSUS DISTRICT OF ETHERIDGE. DIVISION—NORTHERN. SITUATION { Between the Gulf of Carpentaria and the East Coast, north of the Great Dividing Range. Lying between latitude 17° 23′ and 19° 44′ S., and longitude 142° 25′ and 144° 10′ E. Area, 16,160 square miles.

TABLE showing the AGES, SOCIAL CONDITION, DEGREE of EDUCATION, BIRTHPLACES, HABITATIONS, and OCCUPATIONS of the PEOPLE ENUMERATED in the CENSUS DISTRICT above mentioned.

—	Under 1 Year.	1 to 2.	2 to 3.	3 to 4.	4 to 5.	Total under 5 Years.	5 to 10.	10 to 15.	15 to 20.	20 to 21.	Unspecified Children.	Total Minors.	21 to 25.	25 to 30.	30 to 35.	35 to 40.	40 to 45.	45 to 50.	50 to 55.	55 to 60.	60 to 65.	65 to 70.	70 to 75.	75 to 80.	80 and upwards	Unspecified Adults.	Total Adults.	Total Unspecified.	TOTALS.	PERSONS ABOVE 80 YEARS OF AGE.				
																														80 to 85.	85 to 90.	90 to 95.	95 to 100.	100 and upwards.
AGES ... Males	6	4	5	2	3	20	17	16	28	12	...	93	86	173	185	145	130	68	37	11	3	1	1	1	...	...	841	...	934	...	...	...	...	...
Females... ...	5	4	4	2	8	23	13	7	5	2	...	50	18	10	13	7	6	3	1	...	...	...	...	...	...	...	58	...	108	...	...	...	...	...
Persons	11	8	9	4	11	43	30	23	33	14	...	143	104	183	198	152	136	71	38	11	3	1	1	1	...	...	899	...	1,042	...	...	...	...	...
CONJUGAL CONDITION. Married—Husbands ...	...	...	...	...	...	...	...	...	...	...	...	...	3	10	22	17	11	8	6	1	...	...	...	...	...	...	78	...	78	...	...	...	...	...
Wives	...	...	...	...	...	...	...	...	4	1	...	5	18	10	13	6	5	2	1	...	...	...	...	...	...	...	55	...	60	...	...	...	...	...
Total Married	...	...	...	...	...	...	...	...	4	1	...	5	21	20	35	23	16	10	7	1	...	...	...	...	...	...	133	...	138	...	...	...	...	...
Unmarried—Males	6	4	5	2	3	20	17	16	28	12	...	93	83	163	162	121	115	57	27	7	1	1	1	1	...	...	739	...	832	...	...	...	...	...
Females ...	5	4	4	2	8	23	13	7	1	1	...	45	...	...	...	1	...	...	...	...	...	...	...	...	...	...	1	...	46	...	...	...	...	...
Total Unmarried	11	8	9	4	11	43	30	23	29	13	...	138	83	163	162	122	115	57	27	7	1	1	1	1	...	...	740	...	878	...	...	...	...	...
Widowed—Widowers ...	...	...	...	...	...	...	...	...	...	...	...	...	...	...	1	7	4	3	4	3	2	...	...	...	...	...	24	...	24	...	...	...	...	...
Widows ...	...	...	...	...	...	...	...	...	...	...	...	...	...	...	...	...	1	1	...	...	...	...	...	...	...	...	2	...	2	...	...	...	...	...
Total Widowed	...	...	...	...	...	...	...	...	...	...	...	...	...	...	1	7	5	4	4	3	2	...	...	...	...	...	26	...	26	...	...	...	...	...
Unspecified—Males ...	...	...	...	...	...	...	...	...	...	...	...	...	...	...	...	...	...	...	...	...	...	...	...	...	...	...	...	...	...	...	...	...	...	...
Females ...	...	...	...	...	...	...	...	...	...	...	...	...	...	...	...	...	...	...	...	...	...	...	...	...	...	...	...	...	...	...	...	...	...	...
Total Unspecified	...	...	...	...	...	...	...	...	...	...	...	...	...	...	...	...	...	...	...	...	...	...	...	...	...	...	...	...	...	...	...	...	...	...
DEGREE OF EDUCATION. Read and Write—Males ...	...	...	...	...	...	...	6	12	23	3	...	44	32	60	78	109	89	56	30	11	3	...	1	1	...	...	470	...	514	...	...	...	...	...
Females...	...	...	...	...	...	...	8	7	5	2	...	22	18	8	12	5	5	1	1	...	...	...	...	...	...	...	50	...	72	...	...	...	...	...
Persons	...	...	...	...	...	...	14	19	28	5	...	66	50	68	90	114	94	57	31	11	3	...	1	1	...	...	520	...	586	...	...	...	...	...
Read Only—Males	...	...	...	...	...	...	5	3	...	...	...	8	1	1	4	2	3	2	1	...	...	1	...	...	...	...	15	...	23	...	...	...	...	...
Females ...	...	...	...	...	...	...	...	...	...	...	...	...	...	1	1	1	...	2	...	...	...	...	...	...	...	...	5	...	5	...	...	...	...	...
Persons	...	...	...	...	...	...	5	3	...	...	...	8	1	2	5	3	3	4	1	...	...	1	...	...	...	...	20	...	28	...	...	...	...	...
Cannot Read—Males ...	6	4	5	2	3	20	6	1	5	9	...	41	53	112	103	34	38	10	6	...	...	...	...	...	...	...	356	...	397	...	...	...	...	...
Females ...	5	4	4	2	8	23	5	...	..	...	...	28	...	1	...	1	1	...	...	...	...	...	...	...	...	...	3	...	31	...	...	...	...	...
Persons	11	8	9	4	11	43	11	1	5	9	...	69	53	113	103	35	39	10	6	...	...	...	...	...	...	...	359	...	428	...	...	...	...	...
Unspecified—Males... ...	...	...	...	...	...	...	...	...	...	...	...	...	...	...	...	...	...	...	...	...	...	...	...	...	...	...	...	...	...	...	...	...	...	...
Females ...	...	...	...	...	...	...	...	...	...	...	...	...	...	...	...	...	...	...	...	...	...	...	...	...	...	...	...	...	...	...	...	...	...	...
Persons	...	...	...	...	...	...	...	...	...	...	...	...	...	...	...	...	...	...	...	...	...	...	...	...	...	...	...	...	...	...	...	...	...	...

BIRTHPLACES.	AUSTRALIAN COLONIES.							GREAT BRITAIN.			EUROPE.						AMERICA.			INDIA.		ASIA, AFRICA, AND OTHER COUNTRIES.						At Sea.		
	Queensland.	New South Wales.	Victoria.	South Australia.	New Zealand.	Tasmania.	Western Australia.	England and Wales.	Scotland.	Ireland.	France.	Germany.	Italy.	Austria.	Denmark.	Other Countries in Europe.	British America.	United States.	Other States in America.	Born of White Parents.	Natives.	China.	Japan.	Other Countries in Asia.	Africa.	Polynesia.	Other Countries not named.	British	Foreign	Country Unspecified.
Males	71	56	18	2	3	7	...	160	53	120	...	31	1	2	7	17	6	8	...	2	...	362	...	2	...	2	1	3	...	...
Females	41	12	4	...	2	...	...	15	6	24	1	2	...	...	...	...	1	...	...	...	...	...	...	...	...	...	...	...	...	...
Persons	112	68	22	2	5	7	...	175	59	144	1	33	1	2	7	*17	7	8	...	2	...	362	...	†2	.	2	‡1	3	...	...

* 5 Switzerland, 3 Sweden, 3 Greece, 2 Norway, 2 Belgium, 2 Holland. † 1 Arabia, 1 Malacca. ‡ 1 West Indies.

RELIGIONS.	Church of England.	Roman Catholic.	Presbyterian.	Wesleyan Methodist.	Congregational and Independent.	Baptist.	Primitive Methodist.	United Methodist Free Church.	Lutheran.	Other Christian Sects.	Hebrew.	Mohamedan and Pagan.	Other Religions.	Object to State.	No Religion.	Unspecified.
Males	229	183	79	10	5	3	...	...	32	5	...	364	17	...	2	5
Females	45	39	12	2	...	1	...	...	2	...	...	...	5	...	...	‡2
Persons	274	222	91	12	5	4	...	...	34	*5	...	364	†22	...	2	7

	HABITATIONS.										HEALTH.			
	Stone.	Wood.	Brick.	Metal.	Tents.	Ships.	Drays.	Others.	Houses Uninhabited.	Total.	Sick.	Accident.	Deaf and Dumb.	Total
Males	2	167	...	7	116	...	1	2	...	295	6	...	...	6
Females	...	2	...	...	...	...	...	...	...	2	...	...	...	...
Persons	2	169	...	7	116	...	1	2	...	297	6	...	...	6

* 3 Greek Church, 1 New Jerusalem Church, 1 Plymouth Brethren. † 21 Freethinkers, 1 Unitarian. ‡ In these cases the parents were of different religions and religion of children was not stated.

OCCUPATIONS.	CLASS I.—PROFESSIONAL.		CLASS II.—DOMESTIC.		CLASS III.—COMMERCIAL.		CLASS IV.—AGRICULTURAL.	CLASS V.—INDUSTRIAL.					CLASS VI.—INDEFINITE AND NON-PRODUCTIVE.			No Occupation, or Occupation Unspecified.
	Order I.	Order II.	Order III.	Order IV.	Order V.	Order VI.	Order VII.	Order VIII.	Order IX.	Order X.	Order XI.	Order XII.	Order XIII.	Order XIV.	Order XV.	
	Government and Defence.	Learned Professions, Literature, Art, and Science.	Domestic Offices.	Personal Offices.	Engaged in Purchase and Sale of Goods.	Engaged in Conveyance of Men, Animals, Goods, and Messages.	Land and Animals.	Working and Dealing in Art and Mechanical Productions.	Working and Dealing in Textile Fabrics.	Working and Dealing in Food and Drinks.	Working and Dealing in Animal and Vegetable Substances.	Working and Dealing in Minerals.	Labour, the Branch not defined.	Persons of Property and Rank.	Public Burthen.	
Males	16	2	48	35	26	65	86	7	2	24	6	601	11	...	5	...
Females...	...	...	85	15	...	...	1	...	1	3	...	...	...	...	...	3
Persons	16	2	133	50	26	65	87	7	3	27	6	601	11	...	5	3

	MALES.	FEMALES.	PERSONS.
Total Population of District	934	108	1,042
Chinese	362	...	362
Polynesian...	2	...	2
Total Population, exclusive of Chinese and Polynesians	570	108	678

	ADULT MALES.
Adult Males	841
„ „ exclusive of Adult Chinese and Polynesians	491

	MALES.	FEMALES.	PERSONS.
Percentage, to Totals of Sexes, and Population of the Colony	0·75	0·12	0·49

TABLE No. LIV.

CENSUS DISTRICT OF FASSIFERN. DIVISION—SOUTHERN. SITUATION { On the east of the Great Dividing Range, the centre being about 50 miles from the coast. Lying between latitude 27° 37′ and 28° 23′ S., and longitude 152° 25′ and 152° 59′ E. Area, 995 square miles.

TABLE showing the AGES, SOCIAL CONDITION, DEGREE of EDUCATION, BIRTHPLACES, HABITATIONS, and OCCUPATIONS of the PEOPLE ENUMERATED in the CENSUS DISTRICT above mentioned.

—	Under 1 Year.	1 to 2.	2 to 3.	3 to 4.	4 to 5.	Total under 5 Years.	5 to 10.	10 to 15.	15 to 20.	20 to 21.	Unspecified Children.	Total Minors.	21 to 25.	25 to 30.	30 to 35.	35 to 40.	40 to 45.	45 to 50.	50 to 55.	55 to 60.	60 to 65.	65 to 70.	70 to 75.	75 to 80.	80 and upwards.	Unspecified Adults.	Total Adults.	Total Unspecified.	TOTALS.	PERSONS ABOVE 80 YEARS OF AGE.				
																													80 to 85.	85 to 90.	90 to 95.	95 to 100.	100 and upwards.
AGES ... Males ...	50	72	56	71	59	308	308	257	198	40	...	1,111	126	131	119	130	119	94	59	53	33	20	11	6	4	1	906	1	2,017	1	2	1	...	...
AGES ... Females...	78	76	66	60	56	336	299	224	165	32	...	1,056	111	94	108	92	85	66	49	45	29	17	9	5	1	...	711	...	1,767	1	...	...	...	...
Persons ...	128	148	122	131	115	644	607	481	363	72	...	2,167	237	225	227	222	204	160	108	98	62	37	20	11	5	1	1,617	1	3,784	2	2	1	...	...
CONJUGAL CONDITION.																																		
Married—Husbands ...	...	...	...	...	...	...	...	...	2	3	...	5	23	65	85	101	107	79	49	45	27	17	9	4	2	...	613	...	618	1	1	...	...	...
Wives	...	...	...	...	...	...	...	...	14	12	...	26	65	77	99	91	85	60	41	37	19	11	2	4	1	...	592	...	618	1	...	...	...	...
Total Married ...	...	...	...	...	...	...	...	...	16	15	...	31	88	142	184	192	192	139	90	82	46	28	11	8	3	...	1,205	...	1,236	2	1	...	...	...
Unmarried—Males ...	50	72	56	71	59	308	308	257	196	37	...	1,106	103	62	33	28	9	12	9	6	3	...	...	...	...	1	266	1	1,372	...	...	...	...	...
Females ...	78	76	66	60	56	336	299	224	151	20	...	1,030	46	16	5	1	...	...	3	4	1	...	...	...	...	...	76	...	1,106	...	...	...	...	...
Total Unmarried	128	148	122	131	115	644	607	481	347	57	...	2,136	149	78	38	29	9	12	12	10	4	...	...	...	...	1	342	1	2,478	...	...	...	...	...
Widowed—Widowers ...	...	...	...	...	...	...	...	...	...	...	...	...	...	4	1	1	3	3	1	2	3	3	2	2	2	...	27	...	27	...	1	1	...	...
Widows ...	...	...	...	...	...	...	...	...	...	...	...	...	...	1	4	...	...	6	5	4	9	6	7	1	...	...	43	...	43	...	...	...	...	...
Total Widowed	...	...	...	...	...	...	...	...	...	...	...	...	...	5	5	1	3	9	6	6	12	9	9	3	2	...	70	...	70	...	1	1	...	...
Unspecified—Males... ...	...	...	...	...	...	...	...	...	...	...	...	...	...	...	...	...	...	...	...	...	...	...	...	...	...	...	...	...	...	...	...	...	...	...
Females ...	...	...	...	...	...	...	...	...	...	...	...	...	...	...	...	...	...	...	...	...	...	...	...	...	...	...	...	...	...	...	...	...	...	...
Total Unspecified	...	...	...	...	...	...	...	...	...	...	...	...	...	...	...	...	...	...	...	...	...	...	...	...	...	...	...	...	...	...	...	...	...	...
DEGREE OF EDUCATION.																																		
Read and Write—Males ...	...	...	...	...	...	...	96	198	160	34	...	488	110	113	105	111	102	82	48	36	28	17	7	4	4	1	768	1	1,256	1	2	1	...	...
Females...	...	...	...	...	...	...	92	174	143	28	...	437	98	80	92	59	56	47	23	29	15	8	4	3	1	...	515	...	952	1	...	...	...	...
Persons	...	...	...	...	...	...	188	372	303	62	...	925	208	193	197	170	158	129	71	65	43	25	11	7	5	1	1,283	1	2,208	2	2	1	...	...
Read Only—Males	...	...	...	...	1	1	71	25	13	2	...	112	7	7	5	8	6	3	2	8	1	1	2	2	...	...	52	...	164	...	...	...	...	...
Females ...	...	...	...	...	2	2	49	18	10	2	...	81	5	7	10	18	12	7	20	9	5	4	2	1	...	...	100	...	181	...	...	...	...	...
Persons	...	...	...	...	3	3	120	43	23	4	...	193	12	14	15	26	18	10	22	17	6	5	4	3	...	...	152	...	345	...	...	...	...	...
Cannot Read—Males ...	50	72	56	71	58	307	141	34	25	4	...	511	9	11	9	11	11	9	9	9	4	2	2	...	...	...	86	...	597	...	...	...	...	...
Females ...	78	76	66	60	54	334	158	32	12	2	...	538	8	7	6	15	17	12	6	7	9	5	3	1	...	...	96	...	634	...	...	...	...	...
Persons ...	128	148	122	131	112	641	299	66	37	6	...	1,049	17	18	15	26	28	21	15	16	13	7	5	1	...	...	182	...	1,231	...	...	...	...	...
Unspecified—Males ...	...	...	...	...	...	...	...	...	...	...	...	...	...	...	...	...	...	...	...	...	...	...	...	...	...	...	...	...	...	...	...	...	...	...
Females ...	...	...	...	...	...	...	...	...	...	...	...	...	...	...	...	...	...	...	...	...	...	...	...	...	...	...	...	...	...	...	...	...	...	...
Persons	...	...	...	...	...	...	...	...	...	...	...	...	...	...	...	...	...	...	...	...	...	...	...	...	...	...	...	...	...	...	...	...	...	...

BIRTHPLACES.	AUSTRALIAN COLONIES.							GREAT BRITAIN.			EUROPE.						AMERICA.			INDIA.		ASIA, AFRICA, AND OTHER COUNTRIES.						At Sea.		
	Queensland.	New South Wales.	Victoria.	South Australia.	New Zealand.	Tasmania.	Western Australia.	England and Wales.	Scotland.	Ireland.	France.	Germany.	Italy.	Austria.	Denmark.	Other Countries in Europe.	British America.	United States.	Other States in America.	Born of White Parents.	Natives.	China.	Japan.	Other Countries in Asia.	Africa.	Polynesia.	Other Countries not named.	British	Foreign	Country Unspecified.
Males...	977	35	9	1	2	...	2	275	57	246	2	361	1	...	3	8	13	2	...	6	...	1	...	...	...	4	3	6	3	...
Females	945	26	8	2	3	...	1	187	54	204	...	318	...	...	1	...	8	2	...	2	...	...	...	...	...	...	...	2	3	1
Persons	1,922	61	17	3	5	...	3	462	111	450	2	679	1	...	4	*8	21	4	...	8	...	1	...	...	...	4	†3	8	6	1

* 5 Sweden, 3 Switzerland. † 3 West Indies.

RELIGIONS.	Church of England.	Roman Catholic.	Presbyterian.	Wesleyan Methodist.	Congregational and Independent.	Baptist.	Primitive Methodist.	United Methodist Free Church.	Lutheran.	Other Christian Sects.	Hebrew.	Mohamedan and Pagan.	Other Religions.	Object to State.	No Religion.	Unspecified.
Males...	456	543	179	144	91	179	15	...	398	4	...	2	4	...	1	1
Females	418	403	120	155	90	182	9	4	376	8	...	...	2	...	...	...
Persons	874	946	299	299	181	361	24	4	774	*12	...	2	†6	...	1	1

	HABITATIONS.										HEALTH.			
	Stone.	Wood.	Brick.	Metal.	Tents.	Ships.	Drays.	Others.	Houses Uninhabited.	Total.	Sick.	Accident.	Deaf and Dumb.	Total.
Males	...	675	1	...	22	...	...	...	10	708	4	2	1	7
Females	...	25	...	...	...	...	...	...	...	25	3	...	...	3
Persons	...	700	1	...	22	...	...	...	10	733	7	2	1	10

* 6 Christians, no denomination; 6 Christadelphians. † 6 Freethinkers.

OCCUPATIONS.	CLASS I.—PROFESSIONAL.		CLASS II.—DOMESTIC.		CLASS III.—COMMERCIAL.		CLASS IV.—AGRICULTURAL.	CLASS V.—INDUSTRIAL.					CLASS VI.—INDEFINITE AND NON-PRODUCTIVE.			No Occupation, or Occupation Unspecified.
	Order I.	Order II.	Order III.	Order IV.	Order V.	Order VI.	Order VII.	Order VIII.	Order IX.	Order X.	Order XI.	Order XII.	Order XIII.	Order XIV.	Order XV.	
	Government and Defence.	Learned Professions, Literature, Art, and Science.	Domestic Offices.	Personal Offices.	Engaged in Purchase and Sale of Goods.	Engaged in Conveyance of Men, Animals, Goods, and Messages.	Land and Animals.	Working and Dealing in Art and Mechanical Productions.	Working and Dealing in Textile Fabrics.	Working and Dealing in Food and Drinks.	Working and Dealing in Animal and Vegetable Substances.	Working and Dealing in Minerals.	Labour, the Branch not defined.	Persons of Property and Rank.	Public Burthen.	
Males...	3	14	837	9	14	14	985	15	2	15	32	42	23	1	...	11
Females	...	9	1,344	57	2	1	343	1	9	...	...	...	...	...	...	1
Persons	3	23	2,181	66	16	15	1,328	16	11	15	32	42	23	1	...	12

	MALES.	FEMALES.	PERSONS.
Total Population of District	2,017	1,767	3,784
Chinese	1	...	1
Polynesian	4	...	4
Total Population, exclusive of Chinese and Polynesians...	2,012	1,767	3,779

ADULT MALES.	
Adult Males	906
„ „ exclusive of Adult Chinese and Polynesians	903

	MALES.	FEMALES.	PERSONS.
Percentage to Totals of Sexes and Population of the Colony	1·61	2·00	1·77

TABLE No. LV.

CENSUS DISTRICT OF GLADSTONE. DIVISION—CENTRAL. SITUATION { On the coast. Lying between latitude 23° 28′ and 24° 49′ S., and longitude 150° 42′ and 152° 8′ E. Area, 3,898 square miles.

TABLE showing the AGES, SOCIAL CONDITION, DEGREE of EDUCATION, BIRTHPLACES, HABITATIONS, and OCCUPATIONS of the PEOPLE ENUMERATED in the CENSUS DISTRICT above mentioned.

—	Under 1 Year.	1 to 2.	2 to 3.	3 to 4.	4 to 5.	Total under 5 Years.	5 to 10.	10 to 15.	15 to 20.	20 to 21.	Unspecified Children.	Total Minors.	21 to 25.	25 to 30.	30 to 35.	35 to 40.	40 to 45.	45 to 50.	50 to 55.	55 to 60.	60 to 65.	65 to 70.	70 to 75.	75 to 80.	80 and upwards.	Unspecified Adults.	Total Adults.	Total Unspecified.	TOTALS.	PERSONS ABOVE 80 YEARS OF AGE.				
																														80 to 85.	85 to 90.	90 to 95.	95 to 100.	100 and upwards.
AGES ... Males ...	31	19	24	35	16	125	123	100	77	18	...	443	55	83	60	71	71	48	36	19	9	5	3	1	...	7	468	7	911	...	...	...	...	...
Females...	30	33	34	22	33	152	117	88	66	15	...	438	48	50	42	45	40	26	10	9	7	2	3	1	...	...	283	...	721	...	...	...	...	...
Persons ...	61	52	58	57	49	277	240	188	143	33	...	881	103	133	102	116	111	74	46	28	16	7	6	2	...	7	751	7	1,632	...	...	...	...	...
CONJUGAL CONDITION. Married—Husbands ...	...	...	...	...	...	...	...	...	...	1	...	1	8	34	31	50	44	37	22	11	8	5	1	1	...	...	252	...	253	...	...	...	...	...
Wives	...	...	...	...	...	...	...	...	4	4	...	8	32	45	41	42	34	21	7	9	4	2	1	...	...	...	238	...	246	...	...	...	...	...
Total Married ...	...	...	...	...	...	...	...	...	4	5	...	9	40	79	72	92	78	58	29	20	12	7	2	1	...	...	490	...	499	...	...	...	...	...
Unmarried—Males	31	19	24	35	16	125	123	100	77	17	...	442	46	49	29	19	24	11	12	7	...	...	...	...	...	4	201	4	643	...	...	...	...	...
Females ...	30	33	34	22	33	152	117	88	62	11	...	430	16	5	1	2	1	2	...	...	...	...	...	...	...	...	27	...	457	...	...	...	...	...
Total Unmarried	61	52	58	57	49	277	240	188	139	28	...	872	62	54	30	21	25	13	12	7	...	...	...	...	...	4	228	4	1,100	...	...	...	...	...
Widowed—Widowers ...	...	...	...	...	...	...	...	...	...	...	...	...	1	...	...	2	3	...	2	1	1	...	2	...	...	...	12	...	12	...	...	...	...	...
Widows ...	...	...	...	...	...	...	...	...	...	...	...	...	...	...	...	1	5	3	3	...	3	...	2	1	...	...	18	...	18	...	...	...	...	...
Total Widowed	...	...	...	...	...	...	...	...	...	...	...	...	1	...	...	3	8	3	5	1	4	...	4	1	...	...	30	...	30	...	...	...	...	...
Unspecified—Males ...	...	...	...	...	...	...	...	...	...	...	...	...	...	...	...	...	...	...	...	...	...	...	...	...	...	3	3	3	3	...	...	...	...	...
Females ...	...	...	...	...	...	...	...	...	...	...	...	...	...	...	...	...	...	...	...	...	...	...	...	...	...	...	...	...	...	...	...	...	...	...
Total Unspecified	...	...	...	...	...	...	...	...	...	...	...	...	...	...	...	...	...	...	...	...	...	...	...	...	...	3	3	3	3	...	...	...	...	...
DEGREE OF EDUCATION. Read and Write—Males ...	...	...	...	...	...	...	53	95	68	12	...	228	43	72	54	67	66	47	32	18	9	4	3	1	...	1	417	1	645	...	...	...	...	...
Females...	...	...	...	...	1	1	49	87	65	13	...	215	47	45	38	40	37	21	8	6	4	1	2	...	...	...	249	...	464	...	...	...	...	...
Persons ...	...	...	...	...	1	1	102	182	133	25	...	443	90	117	92	107	103	68	40	24	13	5	5	1	...	1	666	1	1,109	...	...	...	...	...
Read Only—Males	...	...	...	1	2	3	24	3	1	1	...	32	2	1	...	1	2	...	...	...	...	...	...	...	...	...	6	...	38	...	...	...	...	...
Females ...	...	...	...	...	3	3	30	...	...	1	...	34	1	2	4	2	1	...	1	1	1	1	1	1	...	...	16	...	50	...	...	...	...	...
Persons ...	...	...	...	1	5	6	54	3	1	2	...	66	3	3	4	3	3	...	1	1	1	1	1	1	...	...	22	...	88	...	...	...	...	...
Cannot Read—Males ...	31	19	24	34	14	122	44	2	8	5	...	181	9	8	5	3	3	1	4	1	...	1	...	...	...	3	38	3	219	...	...	...	...	...
Females ...	30	33	34	22	29	148	38	1	1	1	...	189	...	3	...	2	2	4	1	2	2	...	...	...	...	...	16	...	205	...	...	...	...	...
Persons ...	61	52	58	56	43	270	82	3	9	6	...	370	9	11	5	5	5	5	5	3	2	1	...	...	...	3	54	3	424	...	...	...	...	...
Unspecified—Males... ...	...	...	...	...	...	...	2	...	...	...	...	2	1	2	1	...	...	...	...	...	...	...	...	...	...	3	7	3	9	...	...	...	...	...
Females ...	...	...	...	...	...	...	...	...	...	...	...	...	...	...	...	1	...	1	...	...	...	...	...	...	...	...	2	...	2	...	...	...	...	...
Persons	...	...	...	...	...	...	2	...	...	...	...	2	1	2	1	1	...	1	...	...	...	...	...	...	...	3	9	3	11	...	...	...	...	...

BIRTHPLACES.	AUSTRALIAN COLONIES.							GREAT BRITAIN.			EUROPE.						AMERICA.			INDIA.		ASIA, AFRICA, AND OTHER COUNTRIES.						At Sea.		
	Queensland.	New South Wales.	Victoria.	South Australia.	New Zealand.	Tasmania.	Western Australia.	England and Wales.	Scotland.	Ireland.	France.	Germany.	Italy.	Austria.	Denmark.	Other Countries in Europe.	British America.	United States.	Other States in America.	Born of White Parents.	Natives.	China.	Japan.	Other Countries in Asia.	Africa.	Polynesia.	Other Countries not named.	British	Foreign	Country Unspecified.
Males...	394	52	12	...	1	2	...	202	74	51	4	32	1	3	16	5	...	2	...	3	...	12	...	1	...	36	1	2	...	5
Females	405	52	15	1	...	4	...	100	45	81	...	1	...	2	4	2	2	...	...	1	...	...	...	...	...	...	1	5	...	...
Persons	799	104	27	1	1	6	...	302	119	132	4	33	1	5	20	*7	2	2	...	4	...	12	...	†1	...	36	‡2	7	...	5

* 3 Norway, 2 Switzerland, 1 Sweden, 1 Malta. † 1 Armenia. ‡ 2 West Indies.

RELIGIONS.	Church of England.	Roman Catholic.	Presbyterian.	Wesleyan Methodist.	Congregational and Independent.	Baptist.	Primitive Methodist.	United Methodist Free Church.	Lutheran.	Other Christian Sects.	Hebrew.	Mohamedan and Pagan.	Other Religions.	Object to State.	No Religion.	Unspecified.	HABITATIONS.										HEALTH.			
																	Stone.	Wood.	Brick.	Metal.	Tents.	Ships.	Drays.	Others.	Houses Uninhabited.	Total.	Sick.	Accident.	Deaf and Dumb.	Total.
Males...	433	150	205	14	12	12	1	...	33	2	6	30	2	...	...	11	...	291	7	...	21	3	1	...	8	331	3	...	...	3
Females	323	147	203	12	9	12	3	...	8	...	2	...	2	...	...	...	...	11	...	...	...	...	...	...	...	11	1	...	...	1
Persons	756	297	408	26	21	24	4	...	41	*2	8	30	†4	...	...	11	...	302	7	...	21	3	1	...	8	342	4	...	...	4

* 1 Greek Church, 1 Christian, no denomination. † 4 Unitarians.

OCCUPATIONS.	CLASS I.—PROFESSIONAL.		CLASS II.—DOMESTIC.		CLASS III.—COMMERCIAL.		CLASS IV.—AGRICULTURAL.	CLASS V.—INDUSTRIAL.					CLASS VI.—INDEFINITE AND NON-PRODUCTIVE.			No Occupation, or Occupation Unspecified.
	Order I.	Order II.	Order III.	Order IV.	Order V.	Order VI.	Order VII.	Order VIII.	Order IX.	Order X.	Order XI.	Order XII.	Order XIII.	Order XIV.	Order XV.	
	Government and Defence.	Learned Professions, Literature, Art, and Science.	Domestic Offices.	Personal Offices.	Engaged in Purchase and Sale of Goods.	Engaged in Conveyance of Men, Animals, Goods, and Messages.	Land and Animals.	Working and Dealing in Art and Mechanical Productions.	Working and Dealing in Textile Fabrics.	Working and Dealing in Food and Drinks.	Working and Dealing in Animal and Vegetable Substances.	Working and Dealing in Minerals.	Labour, the Branch not defined.	Persons of Property and Rank.	Public Burthen.	
Males...	10	12	341	25	13	51	200	30	7	32	26	127	27	...	1	9
Females	1	8	607	65	5	1	24	...	7	2	...	...	...	...	...	1
Persons	11	20	948	90	18	52	224	30	14	34	26	127	27	...	1	10

	MALES.	FEMALES.	PERSONS.
Total Population of District	911	721	1,632
Chinese	12	...	12
Polynesian	36	...	36
Total Population, exclusive of Chinese and Polynesians...	863	721	1,584

	ADULT MALES.
Adult Males	468
" " exclusive of Adult Chinese and Polynesians	432

	MALES.	FEMALES.	PERSONS.
Percentage to Totals of Sexes and Population of the Colony	·73	·82	·76

TABLE No. LVI.

CENSUS DISTRICT OF GYMPIE. DIVISION—SOUTHERN. SITUATION { On the coast. Lying between latitude 26° 1′ and 26° 50′ S., and longitude 152° 6′ and 153° 10′ E. Area, 2,047 square miles.

TABLE showing the AGES, SOCIAL CONDITION, DEGREE of EDUCATION, BIRTHPLACES, HABITATIONS, and OCCUPATIONS of the PEOPLE ENUMERATED in the CENSUS DISTRICT above mentioned.

																														PERSONS ABOVE 80 YEARS OF AGE.				
	—	Under 1 Year.	1 to 2.	2 to 3.	3 to 4.	4 to 5.	Total under 5 Years.	5 to 10.	10 to 15.	15 to 20.	20 to 21.	Unspecified Children.	Total Minors.	21 to 25.	25 to 30.	30 to 35.	35 to 40.	40 to 45.	45 to 50.	50 to 55.	55 to 60.	60 to 65.	65 to 70.	70 to 75.	75 to 80.	80 and upwards.	Unspecified Adults.	Total Adults.	Total Unspecified.	TOTALS.	80 to 85.	85 to 90.	90 to 95.	95 to 100.	100 and upwards.
AGES ...	Males ...	126	137	123	123	113	622	563	437	298	76	1	1,997	324	358	303	345	374	225	125	65	50	18	8	8	2	32	2,237	33	4,234	2	...	...	...	...
	Females ...	142	102	136	111	129	620	520	408	254	78	1	1,881	254	237	191	210	175	108	59	38	22	10	4	3	2	4	1,317	5	3,198	1	...	1	...	...
	Persons ...	268	239	259	234	242	1,242	1083	845	552	154	2	3,878	578	595	494	555	549	333	184	103	72	28	12	11	4	36	3,554	38	7,432	3	...	1	...	...
CONJUGAL CONDITION.	Married—Husbands ...	...	...	...	...	...	...	...	...	3	2	...	5	48	120	160	234	263	160	84	43	28	12	3	5	1	3	1,164	3	1,169	1	...	...	...	...
	Wives	...	...	...	...	...	...	...	1	12	30	...	43	157	206	170	194	155	95	53	34	11	7	...	2	...	2	1,086	2	1,129	...	...	...	...	...
	Total Married ...	...	...	...	...	...	...	...	1	15	32	...	48	205	326	330	428	418	255	137	77	39	19	3	7	1	5	2,250	5	2,298	1	...	...	...	...
	Unmarried—Males	126	137	123	123	113	622	563	437	294	74	1	1,991	274	232	137	102	89	48	32	13	15	3	2	...	...	7	954	8	2,945	...	...	...	...	...
	Females ...	142	102	136	111	129	620	520	407	242	48	1	1,838	92	23	10	6	6	2	...	...	...	...	...	...	...	1	140	2	1,978	...	...	...	...	...
	Total Unmarried	268	239	259	234	242	1,242	1083	844	536	122	2	3,829	366	255	147	108	95	50	32	13	15	3	2	...	...	8	1,094	10	4,923	...	...	...	...	...
	Widowed—Widowers ...	...	...	...	...	...	...	...	...	...	...	...	...	...	3	5	9	21	15	9	9	7	3	3	3	1	...	88	...	88	1	...	...	...	...
	Widows ...	...	...	...	...	...	...	...	...	...	...	...	...	4	8	10	10	14	11	6	4	11	3	4	1	2	1	89	1	89	1	...	1	...	...
	Total Widowed	...	...	...	...	...	...	...	...	...	...	...	...	4	11	15	19	35	26	15	13	18	6	7	4	3	1	177	1	177	2	...	1	...	...
	Unspecified—Males ...	...	...	...	...	...	...	...	...	1	...	...	1	2	3	1	...	1	2	...	...	...	...	...	...	...	22	31	22	32	...	...	...	...	...
	Females ...	...	...	...	...	...	...	...	...	...	...	...	...	1	...	1	...	...	...	...	...	...	...	...	...	...	...	2	...	2	...	...	...	...	...
	Total Unspecified	...	...	...	...	...	...	...	...	1	...	...	1	3	3	2	...	1	2	...	...	...	...	...	...	...	22	33	22	34	...	...	...	...	...
DEGREE OF EDUCATION.	Read and Write—Males ...	...	...	...	...	2	2	259	413	286	72	...	1,032	303	314	263	305	334	209	110	54	39	16	5	7	1	6	1,966	6	2,998	1	...	...	...	...
	Females...	...	...	...	...	1	1	262	397	245	73	...	978	234	216	170	185	144	91	44	33	16	8	3	1	1	3	1,149	3	2,127	...	...	1	...	...
	Persons ...	...	...	...	...	3	3	521	810	531	145	...	2,010	537	530	433	490	478	300	154	87	55	24	8	8	2	9	3,115	9	5,125	1	...	1	...	...
	Read Only—Males	...	...	...	1	4	5	145	14	3	3	...	170	5	13	5	19	9	8	4	5	2	...	2	...	...	...	72	...	242	...	...	...	...	...
	Females ...	...	...	...	1	11	12	124	4	4	2	1	147	8	10	15	20	24	12	7	3	3	2	1	...	...	1	106	2	253	...	...	...	...	...
	Persons ...	...	...	...	2	15	17	269	18	7	5	1	317	13	23	20	39	33	20	11	8	5	2	3	...	...	1	178	2	495	...	...	...	...	...
	Cannot Read—Males ...	126	137	123	122	107	615	155	9	8	1	1	789	16	29	33	18	31	7	11	6	9	2	1	1	1	3	168	4	957	1	...	...	...	...
	Females ...	142	102	136	110	117	607	133	7	5	3	...	755	11	10	6	4	7	4	8	2	3	...	...	2	1	...	58	...	813	1	...	...	...	...
	Persons ...	268	239	259	232	224	1,222	288	16	13	4	1	1,544	27	39	39	22	38	11	19	8	12	2	1	3	2	3	226	4	1,770	2	...	...	...	...
	Unspecified—Males... ...	...	...	...	...	...	...	4	1	1	...	...	6	...	2	2	3	...	1	...	...	...	...	...	...	...	23	31	23	37	...	...	...	...	...
	Females ...	...	...	...	...	...	...	1	...	...	...	...	1	1	1	...	1	...	1	...	...	...	...	...	...	...	...	4	...	5	...	...	...	...	...
	Persons	...	...	...	...	...	...	5	1	1	...	...	7	1	3	2	4	...	2	...	...	...	...	...	...	...	23	35	23	42	...	...	...	...	...

BIRTHPLACES.	AUSTRALIAN COLONIES.							GREAT BRITAIN.			EUROPE.						AMERICA.			INDIA.		ASIA, AFRICA, AND OTHER COUNTRIES.						At Sea.		
	Queensland.	New South Wales.	Victoria.	South Australia.	New Zealand.	Tasmania.	Western Australia.	England and Wales.	Scotland.	Ireland.	France.	Germany.	Italy.	Austria.	Denmark.	Other Countries in Europe.	British America.	United States.	Other States in America.	Born of White Parents.	Natives.	China.	Japan.	Other Countries in Asia.	Africa.	Polynesia.	Other Countries not named.	British	Foreign	Country Unspecified.
Males	1,745	166	78	18	5	13	1	909	260	668	7	90	30	1	36	49	16	11	...	5	...	72	...	...	...	10	7	12	...	25
Females	1,635	146	73	11	6	10	1	570	166	498	1	40	3	...	15	5	2	2	...	1	...	...	...	...	...	3	1	8	1	...
Persons	3,380	312	151	29	11	23	2	1,479	426	1,166	8	130	33	1	51	*54	18	13	...	6	...	72	...	...	...	13	†8	20	1	25

* 24 Sweden, 15 Switzerland, 5 Norway, 3 Poland, 3 Holland, 2 Russia, 1 Belgium, 1 Portugal.

† 7 West Indies, 1 Cape De Verde Islands.

RELIGIONS.	Church of England.	Roman Catholic.	Presbyterian.	Wesleyan Methodist.	Congregational and Independent.	Baptist.	Primitive Methodist.	United Methodist Free Church.	Lutheran.	Other Christian Sects.	Hebrew.	Mohamedan and Pagan.	Other Religions.	Object to State.	No Religion.	Unspecified.
Males	1,568	1,251	527	373	103	36	86	1	93	14	12	67	31	...	9	63
Females	1,145	1,035	419	313	92	45	81	...	34	8	4	3	5	...	...	14
Persons	2,713	2,286	946	686	195	81	167	1	127	*22	16	70	†36	...	9	77

	HABITATIONS.										HEALTH.			
	Stone.	Wood.	Brick.	Metal.	Tents.	Ships.	Drays.	Others.	Houses Uninhabited.	Total.	Sick.	Accident.	Deaf and Dumb.	Total.
Males	...	1,403	8	5	132	...	1	3	...	1,552	18	6	...	24
Females	1	45	1	...	...	...	...	...	...	47	6	...	...	6
Persons	1	1,448	9	5	132	...	1	3	...	1,599	24	6	...	30

* 7 Greek Church, 3 Christian Brethren, 3 Christians, no denomination, 3 Bible Christians, 2 Quakers, 2 Plymouth Brethren, 1 Evangelist, 1 New Jerusalem Church.

† 13 Freethinkers, 11 Unitarians, 11 Buddhists, 1 Arian.

OCCUPATIONS.	CLASS I.—PROFESSIONAL.		CLASS II.—DOMESTIC.		CLASS III.—COMMERCIAL.		CLASS IV.—AGRICULTURAL.	CLASS V.—INDUSTRIAL.					CLASS VI.—INDEFINITE AND NON-PRODUCTIVE.			No Occupation, or Occupation Unspecified.
	Order I.	Order II.	Order III.	Order IV.	Order V.	Order VI.	Order VII.	Order VIII.	Order IX.	Order X.	Order XI.	Order XII.	Order XIII.	Order XIV.	Order XV.	
	Government and Defence.	Learned Professions, Literature, Art, and Science.	Domestic Offices.	Personal Offices.	Engaged in Purchase and Sale of Goods.	Engaged in Conveyance of Men, Animals, Goods, and Messages.	Land and Animals.	Working and Dealing in Art and Mechanical Productions.	Working and Dealing in Textile Fabrics.	Working and Dealing in Food and Drinks.	Working and Dealing in Animal and Vegetable Substances.	Working and Dealing in Minerals.	Labour, the Branch not defined.	Persons of Property and Rank.	Public Burthen.	
Males	25	53	1,558	74	100	99	415	156	48	110	201	1,194	175	2	7	17
Females...	...	49	2,763	210	18	...	49	1	83	5	...	2	11	...	1	6
Persons	25	102	4,321	284	118	99	464	157	131	115	201	1,196	186	2	8	23

	MALES.	FEMALES.	PERSONS.
Total Population of District	4,234	3,198	7,432
Chinese	72	...	72
Polynesian...	10	3	13
Total Population, exclusive of Chinese and Polynesians	4,152	3,195	7,347

	ADULT MALES.
Adult Males	2,237
„ „ exclusive of Adult Chinese and Polynesians	2,159

	MALES.	FEMALES.	PERSONS.
Percentage to Totals of Sexes and Population of the Colony	3·38	3·63	3·48

TABLE No. LVII.

CENSUS DISTRICT OF IPSWICH. DIVISION—SOUTHERN. SITUATION { On the east of the Great Dividing Range, the centre being about 35 miles from the coast. Lying between latitude 27° 35′ and 27° 43′ S., and longitude 152° 42′ and 153° 1′ E. Area, 40¾ square miles.

TABLE showing the AGES, SOCIAL CONDITION, DEGREE of EDUCATION, BIRTHPLACES, HABITATIONS, and OCCUPATIONS of the PEOPLE ENUMERATED in the CENSUS DISTRICT above mentioned.

—	Under 1 Year.	1 to 2.	2 to 3.	3 to 4.	4 to 5.	Total under 5 Years.	5 to 10.	10 to 15.	15 to 20.	20 to 21.	Unspecified Children.	Total Minors.	21 to 25.	25 to 30.	30 to 35.	35 to 40.	40 to 45.	45 to 50.	50 to 55.	55 to 60.	60 to 65.	65 to 70.	70 to 75.	75 to 80.	80 and upwards.	Unspecified Adults.	Total Adults.	Total Unspecified.	TOTALS.	PERSONS ABOVE 80 YEARS OF AGE.				
																													80 to 85.	85 to 90.	90 to 95.	95 to 100.	100 and upwards.
AGES ... Males ...	119	109	106	101	112	547	513	509	379	73	...	2,021	245	231	175	175	223	180	133	69	65	35	20	19	5	...	1,575	...	3,596	5	...	...	...	...
Females ...	110	104	104	101	104	523	491	501	438	85	1	2,039	298	229	192	159	225	135	114	74	61	28	20	8	8	2	1,553	3	3,592	5	3	...	...	...
Persons ...	229	213	210	202	216	1,070	1004	1010	817	158	1	4,060	543	460	367	334	448	315	247	143	126	63	40	27	13	2	3,128	3	7,188	10	3	...	...	...
CONJUGAL CONDITION.																																		
Married—Husbands ...	...	...	...	...	...	...	...	...	4	3	...	7	46	117	124	144	185	140	111	54	59	29	14	14	4	...	1,041	...	1,048	4	...	...	...	...
Wives	...	...	...	...	...	...	...	...	14	10	...	24	118	169	162	140	188	104	88	46	39	19	10	3	1	1	1,088	1	1,112	1	...	...	...	...
Total Married ...	...	...	...	...	...	...	...	...	18	13	...	31	164	286	286	284	373	244	199	100	98	48	24	17	5	1	2,129	1	2,160	5	...	...	...	...
Unmarried—Males ...	119	109	106	101	112	547	513	509	375	70	...	2,014	198	113	48	26	31	29	14	7	3	2	3	...	...	...	474	...	2,488	...	...	...	...	...
Females ...	110	104	104	101	104	523	491	501	424	75	1	2,015	179	53	21	5	9	6	5	3	1	...	...	...	...	1	283	2	2,298	...	...	...	...	...
Total Unmarried	229	213	210	202	216	1,070	1004	1010	799	145	1	4,029	377	166	69	31	40	35	19	10	4	2	3	...	...	1	757	2	4,786	...	...	...	...	...
Widowed—Widowers ...	...	...	...	...	...	...	...	...	...	...	...	...	...	1	3	5	7	11	7	8	3	3	3	4	1	...	56	...	56	1	...	...	...	...
Widows ...	...	...	...	...	...	...	...	...	...	...	...	...	1	7	9	14	28	25	21	25	21	9	10	5	7	...	182	...	182	4	3	...	...	...
Total Widowed	...	...	...	...	...	...	...	...	...	...	...	...	1	8	12	19	35	36	28	33	24	12	13	9	8	...	238	...	238	5	3	...	...	...
Unspecified—Males... ...	...	...	...	...	...	...	...	...	...	...	...	...	1	...	...	...	...	...	1	...	...	1	...	1	...	...	4	...	4	...	...	...	...	...
Females ...	...	...	...	...	...	...	...	...	...	...	...	...	...	...	...	...	...	...	...	...	...	...	...	...	...	...	...	...	...	...	...	...	...	...
Total Unspecified	...	...	...	...	...	...	...	...	...	...	...	...	1	...	...	...	...	...	1	...	...	1	...	1	...	...	4	...	4	...	...	...	...	...
DEGREE OF EDUCATION.																																		
Read and Write—Males ...	...	...	...	1	2	3	240	486	362	64	...	1,155	226	206	156	152	189	149	96	54	48	29	10	14	4	...	1,333	...	2,488	4	...	...	...	...
Females...	...	...	...	...	...	...	230	479	423	82	...	1,214	282	205	179	135	187	100	75	55	44	15	8	4	5	1	1,295	1	2,509	3	2	...	...	...
Persons	...	...	...	1	2	3	470	965	785	146	...	2,369	508	411	335	287	376	249	171	109	92	44	18	18	9	1	2,628	1	4,997	7	2	...	...	...
Read Only—Males	...	...	...	1	11	12	133	13	7	4	...	169	10	9	4	13	13	9	15	5	9	3	4	3	...	...	97	...	266	...	...	...	...	...
Females ...	...	...	...	1	5	6	143	14	11	3	...	177	8	17	10	13	22	19	19	14	9	9	4	2	2	...	148	...	325	2	...	...	...	...
Persons	...	...	...	2	16	18	276	27	18	7	...	346	18	26	14	26	35	28	34	19	18	12	8	5	2	...	245	...	591	2	...	...	...	...
Cannot Read—Males ...	119	109	106	99	99	532	139	10	9	5	...	695	8	15	10	4	16	11	11	8	8	1	4	1	1	...	98	...	793	1	...	...	...	...
Females ...	110	104	104	100	99	517	118	7	4	...	1	647	8	6	3	11	16	16	19	5	8	4	8	2	1	1	108	2	755	...	1	...	...	...
Persons ...	229	213	210	199	198	1,049	257	17	13	5	1	1,342	16	21	13	15	32	27	30	13	16	5	12	3	2	1	206	2	1,548	1	1	...	...	...
Unspecified—Males ...	...	...	...	...	...	...	1	...	1	...	...	2	1	1	5	6	5	11	11	2	...	2	2	1	...	...	47	...	49	...	...	...	...	...
Females ...	...	...	...	...	...	...	...	1	...	...	...	1	...	1	...	...	...	...	1	...	...	...	...	...	...	...	2	...	3	...	...	...	...	...
Persons	...	...	...	...	...	...	1	1	1	...	...	3	1	2	5	6	5	11	12	2	...	2	2	1	...	...	49	...	52	...	...	...	...	...

BIRTHPLACES.	AUSTRALIAN COLONIES.							GREAT BRITAIN.			EUROPE.						AMERICA.			INDIA.		ASIA, AFRICA, AND OTHER COUNTRIES.						At Sea.		Country Unspecified.
	Queensland.	New South Wales.	Victoria.	South Australia.	New Zealand.	Tasmania.	Western Australia.	England and Wales.	Scotland.	Ireland.	France.	Germany.	Italy.	Austria.	Denmark.	Other Countries in Europe.	British America.	United States.	Other States in America.	Born of White Parents.	Natives.	China.	Japan.	Other Countries in Asia.	Africa.	Polynesia.	Other Countries not named.	British	Foreign	
Males	1,848	98	21	...	6	4	...	806	177	443	1	96	...	1	14	14	9	6	2	3	...	§18	...	...	1	§12	...	14	1	1
Females	1,906	106	17	5	6	4	...	686	172	545	1	87	...	...	12	6	8	8	...	2	...	...	...	...	...	§6	2	10	...	3
Persons	3,754	204	38	5	12	8	...	1,492	349	988	2	183	...	1	26	*20	17	14	†2	5	...	18	...	...	1	18	‡2	24	1	4

* 9 Switzerland, 6 Sweden, 2 Norway, 2 Greece, 1 Poland.

† 2 South America.

‡ 1 St. Helena, 1 West Indies.

§ 1 male born of white parents in China, 2 males and 3 females born of white parents in Polynesia.

RELIGIONS.	Church of England.	Roman Catholic.	Presbyterian.	Wesleyan Methodist.	Congregational and Independent.	Baptist.	Primitive Methodist.	United Methodist Free Church.	Lutheran.	Other Christian Sects.	Hebrew.	Mohamedan and Pagan.	Other Religions.	Object to State.	No Religion.	Unspecified.	HABITATIONS.										HEALTH.			
																	Stone.	Wood.	Brick.	Metal.	Tents.	Ships.	Drays.	Others.	Houses Uninhabited.	Total.	Sick.	Accident.	Deaf and Dumb.	Total.
Males	1,115	953	384	402	342	92	116	6	132	16	1	26	5	...	...	6	9	1,071	162	3	25	...	...	...	43	1,313	43	7	...	50
Females	976	1,063	387	411	388	98	130	2	113	19	...	3	1	...	...	1	...	53	8	...	...	...	...	...	...	61	18	...	...	18
Persons	2,091	2,016	771	813	730	190	246	8	245	*35	1	29	†6	...	...	7	9	1,124	170	3	25	...	...	...	43	1,374	61	7	...	68

* 12 Evangelists, 9 Christians, no denomination, 4 Bible Christians, 3 Christian Brethren, 3 Christadelphians, 2 Quakers, 1 Greek Church, 1 Christian Spiritualist.

† 5 Freethinkers, 1 Church of God.

OCCUPATIONS.	CLASS I.—PROFESSIONAL.		CLASS II.—DOMESTIC.		CLASS III.—COMMERCIAL.		CLASS IV.—AGRICULTURAL.	CLASS V.—INDUSTRIAL.					CLASS VI.—INDEFINITE AND NON-PRODUCTIVE.			No Occupation, or Occupation Unspecified.
	Order I.	Order II.	Order III.	Order IV.	Order V.	Order VI.	Order VII.	Order VIII.	Order IX.	Order X.	Order XI.	Order XII.	Order XIII.	Order XIV.	Order XV.	
	Government and Defence.	Learned Professions, Literature, Art, and Science.	Domestic Offices.	Personal Offices.	Engaged in Purchase and Sale of Goods.	Engaged in Conveyance of Men, Animals, Goods, and Messages.	Land and Animals.	Working and Dealing in Art and Mechanical Productions.	Working and Dealing in Textile Fabrics.	Working and Dealing in Food and Drinks.	Working and Dealing in Animal and Vegetable Substances.	Working and Dealing in Minerals.	Labour, the Branch not defined.	Persons of Property and Rank.	Public Burthen.	
Males	35	82	1,561	67	120	124	236	365	138	123	89	219	325	6	73	33
Females	1	49	2,923	336	31	2	31	7	181	6	2	...	8	2	7	6
Persons	36	131	4,484	403	151	126	267	372	319	129	91	219	333	8	80	39

	MALES.	FEMALES.	PERSONS.
Total Population of District	3,596	3,592	7,188
Chinese	17	...	17
Polynesian	10	3	13
Total Population, exclusive of Chinese and Polynesians	3,569	3,589	7,158

	ADULT MALES.
Adult Males	1,575
" " exclusive of Adult Chinese and Polynesians	1,555

	MALES.	FEMALES.	PERSONS.
Percentage to Totals of Sexes and Population of the Colony	2·87	4·07	3·37

TABLE No. LVIII.

CENSUS DISTRICT OF KENNEDY. DIVISION—NORTHERN. SITUATION { West of the Great Dividing Range, between latitude 19° and 21° 50′ S., and longitude 144° 10′ and 147° 20′ E. Area, 20,440 square miles.

TABLE showing the AGES, SOCIAL CONDITION, DEGREE of EDUCATION, BIRTHPLACES, HABITATIONS, and OCCUPATIONS of the PEOPLE ENUMERATED in the CENSUS DISTRICT above mentioned.

																														PERSONS ABOVE 80 YEARS OF AGE.				
		Under 1 Year.	1 to 2.	2 to 3.	3 to 4.	4 to 5.	Total under 5 Years.	5 to 10.	10 to 15.	15 to 20.	20 to 21.	Unspecified Children.	Total Minors.	21 to 25.	25 to 30.	30 to 35.	35 to 40.	40 to 45.	45 to 50.	50 to 55.	55 to 60.	60 to 65.	65 to 70.	70 to 75.	75 to 80.	80 and upwards.	Unspecified Adults.	Total Adults.	Total Unspecified.	Totals.	80 to 85.	85 to 90.	90 to 95.	95 to 100	100 and upwards.
AGES ...	Males ...	139	124	127	109	94	593	384	253	186	63	...	1,479	341	574	604	632	491	286	145	51	36	12	3	...	...	14	3,189	14	4,668	...	...	...	...	...
	Females...	122	105	104	120	96	547	444	267	191	47	...	1,496	208	230	229	201	123	58	32	8	8	5	1	...	1	...	1,104	...	2,600	1	...	...	...	...
	Persons ...	261	229	231	229	190	1,140	828	520	377	110	...	2,975	549	804	833	833	614	344	177	59	44	17	4	...	1	14	4,293	14	7,268	1	...	...	...	...
CONJUGAL CONDITION.	Married—Husbands ...	...	...	...	...	...	...	...	...	1	1	...	2	34	139	203	262	192	118	47	21	10	3	...	...	...	...	1,029	...	1,031	...	...	...	...	...
	Wives	...	...	...	...	...	...	...	...	33	21	...	54	150	202	207	180	113	49	24	6	7	3	...	...	...	...	941	...	995	...	...	...	...	...
	Total Married ...	...	...	...	...	...	...	...	...	34	22	...	56	184	341	410	442	305	167	71	27	17	6	...	...	...	...	1,970	...	2,026	...	...	...	...	...
	Unmarried—Males	139	124	127	109	94	593	384	253	185	62	...	1,477	305	433	395	356	278	149	84	20	20	6	2	...	...	10	2,058	10	3,535	...	...	...	...	...
	Females ...	122	105	104	120	96	547	444	267	157	26	...	1,441	55	18	17	8	5	...	...	...	...	...	...	...	1	...	104	...	1,545	1	...	...	...	...
	Total Unmarried	261	229	231	229	190	1,140	828	520	342	88	...	2,918	360	451	412	364	283	149	84	20	20	6	2	...	1	10	2,162	10	5,080	1	...	...	...	...
	Widowed—Widowers ...	...	...	...	...	...	...	...	...	...	...	...	...	1	1	5	14	21	18	14	10	6	3	...	...	...	...	93	...	93	...	...	...	...	...
	Widows ...	...	...	...	...	...	...	...	...	1	...	...	1	3	10	5	13	5	9	8	2	1	2	1	...	...	...	59	...	60	...	...	...	...	...
	Total Widowed	...	...	...	...	...	...	...	...	1	...	...	1	4	11	10	27	26	27	22	12	7	5	1	...	...	...	152	...	153	...	...	...	...	...
	Unspecified—Males	...	...	...	...	...	...	...	...	...	...	...	...	1	1	1	...	...	1	...	...	...	...	1	...	...	4	9	4	9	...	...	...	...	...
	Females ...	...	...	...	...	...	...	...	...	...	...	...	...	...	...	...	...	...	...	...	...	...	...	...	...	...	...	...	...	...	...	...	...	...	...
	Total Unspecified	...	...	...	...	...	...	...	...	...	...	...	...	1	1	1	...	...	1	...	...	...	...	1	...	...	4	9	4	9	...	...	...	...	...
DEGREE OF EDUCATION.	Read and Write—Males ...	...	...	...	...	3	3	154	230	152	35	...	574	240	379	411	481	372	234	106	42	26	11	3	...	...	9	2,314	9	2,888	...	...	...	...	...
	Females...	...	...	...	1	...	1	197	238	184	43	...	663	194	209	191	170	97	41	25	7	7	5	1	...	...	...	947	...	1,610	...	...	...	...	...
	Persons	...	...	...	1	3	4	351	468	336	78	...	1,237	434	588	602	651	469	275	131	49	33	16	4	...	...	9	3,261	9	4,498	...	...	...	...	...
	Read Only—Males	...	...	...	1	4	5	85	14	5	2	...	111	13	13	12	19	15	7	5	3	3	...	...	...	...	...	90	...	201	...	...	...	...	...
	Females ...	...	...	...	...	5	5	105	18	6	3	...	137	3	10	22	14	16	10	5	...	1	...	...	...	...	...	81	...	218	...	...	...	...	...
	Persons	...	...	...	1	9	10	190	32	11	5	...	248	16	23	34	33	31	17	10	3	4	...	...	...	...	...	171	...	419	...	...	...	...	...
	Cannot Read—Males ...	139	124	127	108	87	585	145	9	27	25	...	791	86	181	179	128	101	43	34	6	7	1	...	...	...	2	768	2	1,559	...	...	...	...	...
	Females ...	122	105	104	119	91	541	140	8	...	1	...	690	9	10	14	15	8	6	2	1	...	...	...	...	...	...	65	...	755	...	...	...	...	...
	Persons	261	229	231	227	178	1,126	285	17	27	26	...	1,481	95	191	193	143	109	49	36	7	7	1	...	...	...	2	833	2	2,314	...	...	...	...	...
	Unspecified—Males ...	...	...	...	...	...	..	...	...	2	1	...	3	2	1	2	4	3	2	...	...	...	...	...	...	...	3	17	3	20	...	...	...	...	...
	Females ...	...	...	...	...	...	...	2	3	1	...	...	6	2	1	2	2	2	1	...	...	...	...	...	...	1	...	11	...	17	1	...	...	...	...
	Persons ...	...	...	...	...	...	...	2	3	3	1	...	9	4	2	4	6	5	3	...	...	...	...	...	...	1	3	28	3	37	1	...	...	...	...

BIRTHPLACES.	AUSTRALIAN COLONIES.							GREAT BRITAIN.			EUROPE.						AMERICA.			INDIA.		ASIA, AFRICA, AND OTHER COUNTRIES.						At Sea.		
	Queensland.	New South Wales.	Victoria.	South Australia.	New Zealand.	Tasmania.	Western Australia.	England and Wales.	Scotland.	Ireland.	France.	Germany.	Italy.	Austria.	Denmark.	Other Countries in Europe.	British America.	United States.	Other States in America.	Born of White Parents.	Natives.	China.	Japan.	Other Countries in Asia.	Africa.	Polynesia.	Other Countries not named.	British	Foreign	Country Unspecified.
Males...	1,128	236	148	24	6	13	3	1,072	226	598	28	190	15	5	62	89	22	21	4	9	...	732	...	...	...	11	10	6	2	8
Females	1,154	150	133	12	5	5	...	460	106	417	9	75	1	1	31	28	2	1	...	2	...	1	...	...	...	...	...	5	2	...
Persons	2,282	386	281	36	11	18	3	1,432	332	1,015	37	265	16	6	93	*117	24	22	†4	11	...	§733	...	...	...	§11	‡10	11	4	8

* 45 Norway, 5 Sweden, 20 Switzerland, 8 Greece, 3 Holland, 2 Poland, 1 Belgium, 1 Russia, 1 Turkey, 1 Gibraltar. † 3 Mexico, 1 South America. ‡ 10 West Indies. § 2 males born of white parents in China, and 2 males born of white parents in Polynesia.

RELIGIONS.	Church of England.	Roman Catholic.	Presbyterian.	Wesleyan Methodist.	Congregational and Independent.	Baptist.	Primitive Methodist.	United Methodist Free Church.	Lutheran.	Other Christian Sects.	Hebrew.	Mohamedan and Pagan.	Other Religions.	Object to State.	No Religion.	Unspecified.
Males...	1,882	1,001	365	300	13	47	23	6	177	12	13	728	46	...	24	31
Females	1,178	845	204	207	7	26	17	7	87	...	2	1	6	...	7	6
Persons	3,060	1,846	569	507	20	73	40	13	264	*12	15	729	†52	...	31	37

	HABITATIONS.										HEALTH.			
	Stone.	Wood.	Brick.	Metal.	Tents.	Ships.	Drays.	Others.	Houses Uninhabited.	Total.	Sick.	Accident.	Deaf and Dumb.	Total.
Males	6	1,715	2	33	235	...	1	11	55	2,058	20	6	...	26
Females	...	18	...	...	...	...	...	...	...	18	4	...	...	4
Persons	6	1,733	2	33	235	...	1	11	55	2,076	24	6	...	30

* 4 Quakers, 4 Greek Church, 2 Non-Sectarian Christians, 1 Non-Conformist, 1 Moravian Brethren. † 27 Freethinkers, 16 Unitarians, 3 Mormons, 3 Universalists, 2 Church of God, 1 Separatist.

OCCUPATIONS.	CLASS I.—PROFESSIONAL.		CLASS II.—DOMESTIC.		CLASS III.—COMMERCIAL.		CLASS IV.—AGRICULTURAL.	CLASS V.—INDUSTRIAL.					CLASS VI.—INDEFINITE AND NON-PRODUCTIVE.			No Occupation, or Occupation Unspecified.
	Order I.	Order II.	Order III.	Order IV.	Order V.	Order VI.	Order VII.	Order VIII.	Order IX.	Order X.	Order XI.	Order XII.	Order XIII.	Order XIV.	Order XV.	
	Government and Defence.	Learned Professions, Literature, Art, and Science.	Domestic Offices.	Personal Offices.	Engaged in Purchase and Sale of Goods.	Engaged in Conveyance of Men, Animals, Goods, and Messages.	Land and Animals.	Working and Dealing in Art and Mechanical Productions.	Working and Dealing in Textile Fabrics.	Working and Dealing in Food and Drinks.	Working and Dealing in Animal and Vegetable Substances.	Working and Dealing in Minerals.	Labour, the Branch not defined.	Persons of Property and Rank.	Public Burthen.	
Males	24	54	1,198	150	120	207	494	127	24	161	52	1,880	151	4	7	15
Females	...	18	2,268	188	6	...	6	...	65	29	...	1	4	...	...	15
Persons ...	24	72	3,466	338	126	207	500	127	89	190	52	1,881	155	4	7	30

	MALES.	FEMALES.	PERSONS.
Total Population of District	4,668	2,600	7,268
Chinese	730	1	731
Polynesian	9	...	9
Total Population, exclusive of Chinese and Polynesians	3,929	2,599	6,528

	ADULT MALES.
Adult Males	3,189
" " exclusive of Adult Chinese and Polynesians	2,495

	MALES.	FEMALES.	PERSONS.
Percentage to Totals of Sexes and Population of the Colony	3·72	2·95	3·40

TABLE No. LIX.

CENSUS DISTRICT OF LEICHHARDT. DIVISION—CENTRAL. SITUATION { Greater part of district west of Dividing Range, between latitude 23° 25′ and 25° 30′ S., and longitude 149° and 156° E.; centre about 80 miles from coast. Area, 9,913 square miles.

TABLE showing the AGES, SOCIAL CONDITION, DEGREE of EDUCATION, BIRTHPLACES, HABITATIONS, and OCCUPATIONS of the PEOPLE ENUMERATED in the CENSUS DISTRICT above mentioned.

	—	Under 1 Year.	1 to 2.	2 to 3.	3 to 4.	4 to 5.	Total under 5 Years.	5 to 10.	10 to 15.	15 to 20.	20 to 21.	Unspecified Children.	Total Minors.	21 to 25.	25 to 30.	30 to 35.	35 to 40.	40 to 45.	45 to 50.	50 to 55.	55 to 60.	60 to 65.	65 to 70.	70 to 75.	75 to 80.	80 and upwards	Unspecified Adults.	Total Adults.	Total Unspecified.	TOTALS.	PERSONS ABOVE 80 YEARS OF AGE.				
																														80 to 85.	85 to 90.	90 to 95.	95 to 100.	100 and upwards.
AGES	Males	12	18	18	15	20	83	69	55	38	7	1	253	29	22	30	55	54	34	28	11	8	6	2	1	...	12	292	13	545	...	...	...	...	...
	Females	17	20	15	13	17	82	68	55	36	6	...	247	22	30	32	27	19	13	7	3	4	1	3	1	1	3	166	3	413	...	1	...	...	...
	Persons	29	38	33	28	37	165	137	110	74	13	1	500	51	52	62	82	73	47	35	14	12	7	5	2	1	15	458	16	958	...	1	...	...	...
CONJUGAL CONDITION.	Married—Husbands	...	...	...	...	...	...	...	...	...	...	...	...	4	7	16	31	25	19	12	3	4	1	1	1	...	1	125	1	125	...	...	...	...	...
	Wives	...	...	...	...	...	...	...	...	2	...	...	2	12	25	27	25	16	12	5	1	4	...	1	...	...	2	130	2	132	...	...	...	...	...
	Total Married	...	...	...	...	...	...	...	...	2	...	...	2	16	32	43	56	41	31	17	4	8	1	2	1	...	3	255	3	257	...	...	...	...	...
	Unmarried—Males	12	18	18	15	20	83	69	55	38	7	1	253	25	15	14	22	26	13	15	7	3	3	...	...	...	3	146	4	399	...	...	...	...	...
	Females	17	20	15	13	17	82	68	55	34	6	...	245	10	5	4	1	2	1	...	...	...	...	...	...	...	1	24	1	269	...	...	...	...	...
	Total Unmarried	29	38	33	28	37	165	137	110	72	13	1	498	35	20	18	23	28	14	15	7	3	3	...	...	...	4	170	5	668	...	...	...	...	...
	Widowed—Widowers	...	...	...	...	...	...	...	...	...	...	...	...	...	...	...	2	3	2	1	1	1	2	1	...	...	...	13	...	13	...	...	...	...	...
	Widows	...	...	...	...	...	...	...	...	...	...	...	...	...	...	1	1	1	...	2	2	...	1	2	1	1	...	12	1	12	...	1	...	...	...
	Total Widowed	...	...	...	...	...	...	...	...	...	...	...	...	...	...	1	3	4	2	3	3	1	3	3	1	1	...	25	1	25	...	1	...	...	...
	Unspecified—Males	...	...	...	...	...	...	...	...	...	...	...	...	...	...	...	...	...	...	...	...	...	...	...	...	...	8	8	8	8	...	...	...	...	...
	Females	...	...	...	...	...	...	...	...	...	...	...	...	...	...	...	...	...	...	...	...	...	...	...	...	...	...	...	...	...	...	...	...	...	...
	Total Unspecified	...	...	...	...	...	...	...	...	...	...	...	...	...	...	...	...	...	...	...	...	...	...	...	...	...	8	8	8	8	...	...	...	...	...
DEGREE OF EDUCATION.	Read and Write—Males	...	...	...	...	1	1	24	49	35	5	1	115	24	21	23	46	46	28	19	7	4	3	2	1	...	3	227	4	342	...	...	...	...	...
	Females	...	...	...	...	...	...	22	52	36	6	...	116	21	27	27	19	16	12	6	2	1	1	3	1	1	2	139	2	255	...	1	...	...	...
	Persons	...	...	...	...	1	1	46	101	71	11	1	231	45	48	50	65	62	40	25	9	5	4	5	2	1	5	366	6	597	...	1	...	...	...
	Read Only—Males	...	...	...	...	1	1	13	4	...	2	...	20	1	...	1	3	3	1	4	...	...	2	...	...	...	...	15	...	35	...	...	...	...	...
	Females	...	...	...	...	...	...	16	2	...	...	...	18	...	...	4	6	1	1	...	1	1	...	...	...	...	...	14	...	32	...	...	...	...	...
	Persons	...	...	...	...	1	1	29	6	...	2	...	38	1	...	5	9	4	2	4	1	1	2	...	...	...	...	29	...	67	...	...	...	...	...
	Cannot Read—Males	12	18	18	15	18	81	32	2	2	...	...	117	4	1	6	5	5	5	5	4	4	1	...	...	...	1	41	1	158	...	...	...	...	...
	Females	17	20	15	13	17	82	30	1	..	...	...	113	1	2	1	2	2	...	1	...	2	...	...	...	...	1	12	1	125	...	...	...	...	...
	Persons	29	38	33	28	35	163	62	3	2	...	...	230	5	3	7	7	7	5	6	4	6	1	...	...	...	2	53	2	283	...	...	...	...	...
	Unspecified—Males	...	...	...	...	...	...	...	...	1	...	...	1	...	...	...	1	...	...	...	...	...	...	...	...	...	8	9	8	10	...	...	...	...	...
	Females	...	...	...	...	...	...	...	...	...	...	...	...	...	1	...	...	...	...	...	...	...	...	...	...	...	...	1	...	1	...	...	...	...	...
	Persons	...	...	...	...	...	...	...	...	1	...	...	1	...	1	...	1	...	...	...	...	...	...	...	...	...	8	10	8	11	...	...	...	...	...

BIRTHPLACES.	AUSTRALIAN COLONIES.							GREAT BRITAIN.			EUROPE.						AMERICA.			INDIA.		ASIA, AFRICA, AND OTHER COUNTRIES.						At Sea.		
	Queensland.	New South Wales.	Victoria.	South Australia.	New Zealand.	Tasmania.	Western Australia.	England and Wales.	Scotland.	Ireland.	France.	Germany.	Italy.	Austria.	Denmark.	Other Countries in Europe.	British America.	United States.	Other States in America.	Born of White Parents.	Natives.	China.	Japan.	Other Countries in Asia.	Africa.	Polynesia.	Other Countries not named.	British	Foreign	Country Unspecified.
Males	231	43	5	...	1	7	...	108	28	56	...	13	1	...	4	3	1	1	2	...	1	24	...	...	...	2	4	2	...	8
Females	211	27	4	...	...	1	...	65	23	65	...	1	...	...	8	2	...	1	...	1	...	...	...	...	1	1	...	2	...	...
Persons	442	70	9	...	1	8	...	173	51	121	...	14	1	...	12	*5	1	2	†2	1	1	24	...	...	1	3	‡4	4	...	8

* 3 Sweden, 1 Norway, 1 Malta. † 2 Mexico. ‡ 3 Mauritius, 1 Cape De Verde Islands.

RELIGIONS.	Church of England.	Roman Catholic.	Presbyterian.	Wesleyan Methodist.	Congregational and Independent.	Baptist.	Primitive Methodist.	United Methodist Free Church.	Lutheran.	Other Christian Sects.	Hebrew.	Mohamedan and Pagan.	Other Religions.	Object to State.	No Religion.	Unspecified.
Males	226	161	84	8	5	5	2	...	9	...	...	23	4	...	4	14
Females	167	135	77	8	8	1		...	10	...	...	1	2	...	2	2
Persons	393	296	161	16	13	6	2	...	19	...	...	24	*6	...	6	16

* 6 Unitarians.

	HABITATIONS.										HEALTH.			
	Stone.	Wood.	Brick.	Metal.	Tents.	Ships.	Drays.	Others.	Houses Uninhabited.	Total.	Sick.	Accident.	Deaf and Dumb.	Total.
Males	...	173	...	1	16	...	1	...	7	198	1	...	...	1
Females	...	25	...	...	...	...	...	...	1	26	...	...	...	...
Persons	...	198	...	1	16	...	1	...	8	224	1	...	...	1

OCCUPATIONS.	CLASS I.—PROFESSIONAL.		CLASS II.—DOMESTIC.		CLASS III.—COMMERCIAL.		CLASS IV.—AGRICULTURAL.	CLASS V.—INDUSTRIAL.					CLASS VI.—INDEFINITE AND NON-PRODUCTIVE.			No Occupation, or Occupation Unspecified.
	Order I.	Order II.	Order III.	Order IV.	Order V.	Order VI.	Order VII.	Order VIII.	Order IX.	Order X.	Order XI.	Order XII.	Order XIII.	Order XIV.	Order XV.	
	Government and Defence.	Learned Professions, Literature, Art, and Science.	Domestic Offices.	Personal Offices.	Engaged in Purchase and Sale of Goods.	Engaged in Conveyance of Men, Animals, Goods, and Messages.	Land and Animals.	Working and Dealing in Art and Mechanical Productions.	Working and Dealing in Textile Fabrics.	Working and Dealing in Food and Drinks.	Working and Dealing in Animal and Vegetable Substances.	Working and Dealing in Minerals.	Labour, the Branch not defined.	Persons of Property and Rank.	Public Burthen.	
Males	2	3	205	7	4	27	187	8	...	8	27	45	11	...	...	11
Females	...	5	354	39	3	...	8	...	...	3	1	...	...	...	...	...
Persons	2	8	559	46	7	27	195	8	...	11	28	45	11	...	...	11

	MALES.	FEMALES.	PERSONS.
Total Population of District	545	413	958
Chinese	24	...	24
Polynesian	2	1	3
Total Population, exclusive of Chinese and Polynesians	519	412	931

	ADULT MALES.
Adult Males	292
„ „ exclusive of Adult Chinese and Polynesians	266

	MALES.	FEMALES.	PERSONS.
Percentage to Totals of Sexes and Population of the Colony	·44	·47	·45

TABLE No. IX.

CENSUS DISTRICT OF LOGAN. DIVISION—SOUTHERN. SITUATION { On the coast, one of the extreme southern districts, lying between latitude 27° 40′ and 28° 20′ S., and longitude 152° 45′ and 153° 35′ E. Area, 1,475 square miles.

TABLE showing the AGES, SOCIAL CONDITION, DEGREE of EDUCATION, BIRTHPLACES, HABITATIONS, and OCCUPATIONS of the PEOPLE ENUMERATED in the CENSUS DISTRICT above mentioned.

—	Under 1 Year.	1 to 2.	2 to 3.	3 to 4.	4 to 5.	Total under 5 Years.	5 to 10.	10 to 15.	15 to 20.	20 to 21.	Unspecified Children.	Total Minors.	21 to 25.	25 to 30.	30 to 35.	35 to 40.	40 to 45.	45 to 50.	50 to 55.	55 to 60.	60 to 65.	65 to 70.	70 to 75.	75 to 80.	80 and upwards.	Unspecified Adults.	Total Adults.	Total Unspecified.	Totals.	PERSONS ABOVE 80 YEARS OF AGE.				
																														80 to 85.	85 to 90.	90 to 95.	95 to 100	100 and upwards.
AGES … Males …	91	96	80	90	75	432	406	302	305	89	…	1,534	273	273	180	189	170	109	90	45	55	22	13	4	2	61	1,486	61	3,020	1	1	…	…	…
AGES … Females…	79	90	82	90	85	426	353	309	204	33	…	1,325	151	160	126	136	100	78	57	45	22	15	11	7	1	2	911	2	2,236	1	…	…	…	…
Persons …	170	186	162	180	160	858	759	611	509	122	…	2,859	424	433	306	325	270	187	147	90	77	37	24	11	3	63	2,397	63	5,256	2	1	…	…	…
CONJUGAL CONDITION.																																		
Married—Husbands …	…	…	…	…	…	…	…	…	1	2	…	3	32	88	96	144	138	86	75	38	41	18	6	2	1	3	768	3	771	1	…	…	…	…
Wives … …	…	…	…	…	…	…	…	…	19	9	…	28	88	131	115	124	90	72	47	40	14	10	3	2	…	2	738	2	766	…	…	…	…	…
Total Married …	…	…	…	…	…	…	…	…	20	11	…	31	120	219	211	268	228	158	122	78	55	28	9	4	1	5	1,506	5	1,537	1	…	…	…	…
Unmarried—Males … …	91	96	80	90	75	432	406	302	304	87	…	1,531	241	183	82	42	27	17	12	3	5	1	2	…	…	58	673	58	2,204	…	…	…	…	…
Females …	79	90	82	90	85	426	353	309	185	24	…	1,297	61	26	9	7	5	2	1	…	1	…	2	1	…	…	115	…	1,412	…	…	…	…	…
Total Unmarried	170	186	162	180	160	858	759	611	489	111	…	2,828	302	209	91	49	32	19	13	3	6	1	4	1	…	58	788	58	3,616	…	…	…	…	…
Widowed—Widowers …	…	…	…	…	…	…	…	…	…	…	…	…	…	2	2	3	5	6	3	4	9	3	5	2	1	…	45	…	45	…	1	…	…	…
Widows …	…	…	…	…	…	…	…	…	…	…	…	…	2	3	2	5	5	4	9	5	7	5	6	4	1	…	58	…	58	1	…	…	…	…
Total Widowed	…	…	…	…	…	…	…	…	…	…	…	…	2	5	4	8	10	10	12	9	16	8	11	6	2	…	103	…	103	1	1	…	…	…
Unspecified—Males … …	…	…	…	…	…	…	…	…	…	…	…	…	…	…	…	…	…	…	…	…	…	…	…	…	…	…	…	…	…	…	…	…	…	…
Females …	…	…	…	…	…	…	…	…	…	…	…	…	…	…	…	…	…	…	…	…	…	…	…	…	…	…	…	…	…	…	…	…	…	…
Total Unspecified	…	…	…	…	…	…	…	…	…	…	…	…	…	…	…	…	…	…	…	…	…	…	…	…	…	…	…	…	…	…	…	…	…	…
DEGREE OF EDUCATION.																																		
Read and Write—Males …	…	…	…	…	1	1	199	274	269	40	…	723	162	178	128	171	154	103	86	42	52	19	11	3	1	3	1,113	3	1,836	1	…	…	…	…
Females…	…	…	…	…	1	1	169	295	188	32	…	685	134	146	114	114	88	69	52	34	17	13	7	4	1	…	793	…	1,478	1	…	…	…	…
Persons … …	…	…	…	…	2	2	368	569	397	72	…	1,408	296	324	242	285	242	172	138	76	69	32	18	7	2	3	1,906	3	3,314	2	…	…	…	…
Read Only—Males … …	…	…	…	…	2	2	98	18	3	…	…	121	6	7	6	8	7	2	2	1	2	2	1	…	1	…	45	…	166	…	1	…	…	…
Females …	…	…	…	…	5	5	84	8	1	…	…	98	5	8	6	15	8	8	5	8	4	2	1	3	…	…	73	…	171	…	…	…	…	…
Persons … …	…	…	…	…	7	7	182	26	4	…	…	219	11	15	12	23	15	10	7	9	6	4	2	3	1	…	118	…	337	…	1	…	…	…
Cannot Read—Males …	91	96	80	90	72	429	109	9	92	49	…	688	105	88	46	10	9	3	2	1	1	1	1	…	…	58	325	58	1,013	…	…	…	…	…
Females …	79	90	82	90	79	420	100	6	15	1	…	542	12	5	6	5	3	1	…	2	1	…	2	…	…	2	39	2	581	…	…	…	…	…
Persons … …	170	186	162	180	151	849	209	15	107	50	…	1,230	117	93	52	15	12	4	2	3	2	1	3	…	…	60	364	60	1,594	…	…	…	…	…
Unspecified—Males …	…	…	…	…	…	..	…	1	1	…	…	2	…	…	…	…	…	1	…	1	…	…	…	1	…	…	3	…	5	…	…	…	…	…
Females …	…	…	…	…	…	…	…	…	…	…	…	…	…	1	…	2	1	…	…	1	…	…	1	…	…	…	6	…	6	…	…	…	…	…
Persons …	…	…	…	…	…	…	…	1	1	…	…	2	…	1	…	2	1	1	…	2	…	…	1	1	…	…	9	…	11	…	…	…	…	…

BIRTHPLACES.	AUSTRALIAN COLONIES.							GREAT BRITAIN.			EUROPE.						AMERICA.			INDIA.		ASIA, AFRICA, AND OTHER COUNTRIES.						At Sea.		
	Queensland.	New South Wales.	Victoria.	South Australia.	New Zealand.	Tasmania.	Western Australia.	England and Wales.	Scotland.	Ireland.	France.	Germany.	Italy.	Austria.	Denmark.	Other Countries in Europe.	British America.	United States.	Other States in America.	Born of White Parents.	Natives.	China.	Japan.	Other Countries in Asia.	Africa.	Polynesia.	Other Countries not named.	British	Foreign	Country Unspecified.
Males...	1,201	79	14	6	5	6	...	473	125	229	...	394	4	3	12	15	2	5	3	2	...	1	...	...	1	429	2	5	2	2
Females	1,136	86	13	...	1	2	1	303	83	230	3	327	...	...	2	2	1	4	1	2	...	...	...	...	2	25	1	6	4	1
Persons	2,337	165	27	6	6	8	1	776	208	459	3	721	4	3	14	*17	3	9	†4	4	...	1	...	...	3	454	‡3	11	6	3

* 9 Sweden, 5 Norway, 2 Switzerland, 1 Holland. † 3 Chili, 1 South America. ‡ 2 West Indies, 1 Cape De Verde Islands.

RELIGIONS.																	HABITATIONS.										HEALTH.			
	Church of England.	Roman Catholic.	Presbyterian.	Wesleyan Methodist.	Congregational and Independent.	Baptist.	Primitive Methodist.	United Methodist Free Church.	Lutheran.	Other Christian Sects.	Hebrew.	Mohammedan and Pagan.	Other Religions.	Object to State.	No Religion.	Unspecified.	Stone.	Wood.	Brick.	Metal.	Tents.	Ships.	Drays.	Others.	Houses Uninhabited.	Total.	Sick.	Accident.	Deaf and Dumb.	Total.
Males...	843	416	287	140	58	39	13	1	728	7	5	418	33	...	4	28	6	851	13	...	9	4	...	2	34	919	8	1	...	9
Females	659	394	238	141	48	41	25	...	615	7	3	26	16	...	1	22	...	51	3	...	...	...	...	...	...	54	4	...	...	4
Persons	1,502	810	525	281	106	70	38	1	1,343	*14	8	444	†49	...	5	50	6	902	16	...	9	4	...	2	34	973	12	1	...	13

* 7 Quakers, 4 Evangelists, 3 Christians (no denomination). † 25 Freethinkers, 9 Spiritualists, 8 Eclectics, 6 Unitarians, 1 Universalist.

OCCUPATIONS.	CLASS I.—PROFESSIONAL.		CLASS II.—DOMESTIC.		CLASS III.—COMMERCIAL.		CLASS IV.—AGRICULTURAL.	CLASS V.—INDUSTRIAL.					CLASS VI.—INDEFINITE AND NON-PRODUCTIVE.			No Occupation, or Occupation Unspecified.
	Order I.	Order II.	Order III.	Order IV.	Order V.	Order VI.	Order VII.	Order VIII.	Order IX.	Order X.	Order XI.	Order XII.	Order XIII.	Order XIV.	Order XV.	
	Government and Defence.	Learned Professions, Literature, Art, and Science.	Domestic Offices.	Personal Offices.	Engaged in Purchase and Sale of Goods.	Engaged in Conveyance of Men, Animals, Goods, and Messages.	Land and Animals.	Working and Dealing in Art and Mechanical Productions.	Working and Dealing in Textile Fabrics.	Working and Dealing in Food and Drinks.	Working and Dealing in Animal and Vegetable Substances.	Working and Dealing in Minerals.	Labour, the Branch not defined.	Persons of Property and Rank.	Public Burthen.	
Males	9	39	1,136	43	34	53	1,372	74	9	32	91	38	68	3	1	18
Females	...	23	1,890	110	10	...	182	...	15	4	1	...	...	...	...	1
Persons ...	9	62	3,026	153	44	53	1,554	74	24	36	92	38	68	3	1	19

	MALES.	FEMALES.	PERSONS.
Total Population of District	3,020	2,236	5,256
Chinese	1	...	1
Polynesian	429	25	454
Total Population, exclusive of Chinese and Polynesians	2,590	2,211	4,801

ADULT MALES.	
Adult Males	1,486
„ „ exclusive of Adult Chinese and Polynesians	1,196

	MALES.	FEMALES.	PERSONS.
Percentage to Totals of Sexes and Population of the Colony	2·41	2·53	2·46

TABLE No. LXI.

CENSUS DISTRICT OF MACKAY. DIVISION—CENTRAL. SITUATION { On the coast. Lying between latitude 20° 30′ and 21° 40′ E., and longitude 148° 15′ and 149° 30′ S. Area, 1,475 square miles.

TABLE showing the AGES, SOCIAL CONDITION, DEGREE OF EDUCATION, BIRTHPLACES, HABITATIONS, and OCCUPATIONS of the PEOPLE ENUMERATED in the CENSUS DISTRICT above mentioned.

—	Under 1 Year.	1 to 2.	2 to 3.	3 to 4.	4 to 5.	Total under 5 Years.	5 to 10.	10 to 15.	15 to 20.	20 to 21.	Unspecified Children.	Total Minors.	21 to 25.	25 to 30.	30 to 35.	35 to 40.	40 to 45.	45 to 50.	50 to 55.	55 to 60.	60 to 65.	65 to 70.	70 to 75.	75 to 80.	80 and upwards.	Unspecified Adults.	Total Adults.	Total Unspecified.	TOTALS.	PERSONS ABOVE 80 YEARS OF AGE. 80 to 85.	85 to 90.	90 to 95.	95 to 100.	100 and upwards.
AGES... Males ...	84	69	67	54	74	348	220	182	498	240	1	1,489	623	633	331	269	163	104	55	28	24	1	4	...	1	363	2,599	364	4,088	1	...	...	...	...
Females ...	53	61	67	55	69	305	270	165	131	47	4	922	146	170	149	124	72	35	29	16	6	2	...	1	...	27	777	31	1,699	...	...	...	...	...
Persons ...	137	130	134	109	143	653	490	347	629	287	5	2,411	769	803	480	393	235	139	84	44	30	3	4	1	1	390	3,376	395	5,787	1	...	...	...	...
CONJUGAL CONDITION. Married—Husbands ...	...	...	...	...	...	...	...	...	9	6	...	15	34	100	103	162	107	69	32	19	11	...	2	...	...	9	648	9	663	...	...	...	...	...
Wives	...	...	...	...	...	...	...	...	34	19	...	53	86	130	141	112	62	32	25	8	4	1	...	...	...	7	608	7	661	...	...	...	...	...
Total Married ...	...	...	...	...	...	...	...	...	43	25	...	68	120	230	244	274	169	101	57	27	15	1	2	...	...	16	1,256	16	1,324	...	...	...	...	...
Unmarried—Males	84	69	67	54	74	348	220	182	489	234	1	1,474	589	530	225	102	50	30	19	9	9	...	...	...	1	354	1,918	355	3,392	1	...	...	...	...
Females ...	53	61	67	55	69	305	270	165	97	27	4	868	60	38	7	5	4	1	1	2	1	...	...	...	...	20	139	24	1,007	...	...	...	...	...
Total Unmarried	137	130	134	109	143	653	490	347	586	261	5	2,342	649	568	232	107	54	31	20	11	10	...	...	...	1	374	2,057	379	4,399	1	...	...	...	...
Widowed—Widowers ...	...	...	...	...	...	...	...	...	...	...	...	...	...	3	3	5	6	5	4	...	4	1	2	...	...	...	33	...	33	...	...	...	...	...
Widows ...	...	...	...	...	...	...	...	...	...	1	...	1	...	2	1	7	6	2	3	6	1	1	...	1	...	...	30	...	31	...	...	...	...	...
Total Widowed	...	...	...	...	...	...	...	...	...	1	...	1	...	5	4	12	12	7	7	6	5	2	2	1	...	...	63	...	64	...	...	...	...	...
Unspecified—Males ...	...	...	...	...	...	...	...	...	...	...	...	...	...	...	...	...	...	...	...	...	...	...	...	...	...	...	...	...	...	...	...	...	...	...
Females ...	...	...	...	...	...	...	...	...	...	...	...	...	...	...	...	...	...	...	...	...	...	...	...	...	...	...	...	...	...	...	...	...	...	...
Total Unspecified	...	...	...	...	...	...	...	...	...	...	...	...	...	...	...	...	...	...	...	...	...	...	...	...	...	...	...	...	...	...	...	...	...	...
DEGREE OF EDUCATION. Read and Write—Males ...	...	...	...	...	3	3	101	163	116	27	...	410	160	224	186	215	132	99	43	24	20	1	3	...	...	2	1,109	2	1,519	...	...	...	...	...
Females...	...	...	...	...	1	1	135	159	96	26	...	417	111	131	123	102	62	25	24	12	5	2	...	...	...	...	597	...	1,014	...	...	...	...	...
Persons ...	...	...	...	...	4	4	236	322	212	53	...	827	271	355	309	317	194	124	67	36	25	3	3	...	...	2	1,706	2	2,533	...	...	...	...	...
Read Only—Males	...	...	...	1	5	6	42	7	...	2	...	57	1	6	5	12	6	1	4	2	...	...	...	...	...	...	37	...	94	...	...	...	...	...
Females ...	...	...	...	...	4	4	46	2	1	3	...	56	5	12	9	10	5	2	2	1	1	...	...	...	...	...	47	...	103	...	...	...	...	...
Persons ...	...	...	...	1	9	10	88	9	1	5	...	113	6	18	14	22	11	3	6	3	1	...	...	...	...	...	84	...	197	...	...	...	...	...
Cannot Read—Males ...	84	69	67	53	66	339	77	12	381	211	1	1,021	462	403	139	41	24	4	7	2	4	...	...	...	1	361	1,448	362	2,469	1	...	...	...	...
Females ...	53	61	67	55	64	300	88	3	33	18	4	446	30	27	17	12	5	7	2	2	...	...	...	1	...	27	130	31	576	...	...	...	...	...
Persons ...	137	130	134	108	130	639	165	15	414	229	5	1,467	492	430	156	53	29	11	9	4	4	...	...	1	1	388	1,578	393	3,045	1	...	...	...	...
Unspecified—Males... ...	...	...	...	...	...	...	...	...	1	...	...	1	...	...	1	1	1	...	1	...	...	...	1	...	...	...	5	...	6	...	...	...	...	...
Females ...	...	...	...	...	...	...	1	1	1	...	...	3	...	...	...	...	...	1	1	1	...	...	...	...	...	...	3	...	6	...	...	...	...	...
Persons	...	...	...	...	...	...	1	1	2	...	...	4	...	...	1	1	1	1	2	1	...	...	1	...	...	...	8	...	12	...	...	...	...	...

BIRTHPLACES.	AUSTRALIAN COLONIES.							GREAT BRITAIN.			EUROPE.						AMERICA.			INDIA.		ASIA, AFRICA, AND OTHER COUNTRIES.						At Sea.		
	Queensland.	New South Wales.	Victoria.	South Australia.	New Zealand.	Tasmania.	Western Australia.	England and Wales.	Scotland.	Ireland.	France.	Germany.	Italy.	Austria.	Denmark.	Other Countries in Europe.	British America.	United States.	Other States in America.	Born of White Parents.	Natives.	China.	Japan.	Other Countries in Asia.	Africa.	Polynesia.	Other Countries not named.	British	Foreign	Country Unspecified.
Males	732	81	18	2	4	10	...	456	131	317	7	144	3	2	85	62	6	4	...	6	1	§58	...	...	1	§1,947	8	3	...	...
Females	715	51	24	3	2	2	...	227	55	276	2	99	...	...	44	31	2	1	...	3	...	...	...	2	...	§144	12	3	1	...
Persons	1,447	132	42	5	6	12	...	683	186	593	9	243	3	2	129	*93	8	5	...	9	1	58	...	†2	1	2,091	‡20	6	1	...

* 57 Norway, 19 Sweden, 8 Switzerland, 2 Belgium, 2 Portugal, 2 Russia, 1 Spain, 1 Gibraltar, 1 Malta. † 2 Java. ‡ 18 West Indies, 1 Mauritius, 1 Azores. § 1 male born of white parents in China, and 2 males and 2 females born of white parents in Polynesia.

RELIGIONS.	Church of England.	Roman Catholic.	Presbyterian.	Wesleyan Methodist.	Congregational and Independent.	Baptist.	Primitive Methodist.	United Methodist Free Church.	Lutheran.	Other Christian Sects.	Hebrew.	Mohamedan and Pagan.	Other Religions.	Object to State.	No Religion.	Unspecified.
Males	943	518	245	25	18	27	2	...	282	12	2	1989	12	...	5	8
Females	657	502	169	10	7	14	2	...	190	5	1	142	...	...	...	...
Persons	1,600	1,020	414	35	25	41	4	...	472	*17	3	2131	†12	...	5	8

	HABITATIONS.										HEALTH.			
	Stone.	Wood.	Brick.	Metal.	Tents.	Ships.	Drays.	Others.	Houses Uninhabited.	Total.	Sick.	Accident.	Deaf and Dumb.	Total.
Males	1	835	18	28	20	6	1	27	3	939	11	...	...	11
Females	...	...	...	...	...	...	...	...	...	...	...	...	...	...
Persons	1	835	18	28	20	6	1	27	3	939	11	...	...	11

* 12 Christadelphians, 3 Non-sectarians, 1 Evangelist, 1 Quaker. † 6 Freethinkers, 4 Buddhists, 2 Unitarians.

OCCUPATIONS.	CLASS I.—PROFESSIONAL.		CLASS II.—DOMESTIC.		CLASS III.—COMMERCIAL.		CLASS IV.—AGRICULTURAL.	CLASS V.—INDUSTRIAL.					CLASS VI.—INDEFINITE AND NON-PRODUCTIVE.			No Occupation, or Occupation Unspecified.
	Order I.	Order II.	Order III.	Order IV.	Order V.	Order VI.	Order VII.	Order VIII.	Order IX.	Order X.	Order XI.	Order XII.	Order XIII.	Order XIV.	Order XV.	
	Government and Defence.	Learned Professions, Literature, Art, and Science.	Domestic Offices.	Personal Offices.	Engaged in Purchase and Sale of Goods.	Engaged in Conveyance of Men, Animals, Goods, and Messages.	Land and Animals.	Working and Dealing in Art and Mechanical Productions.	Working and Dealing in Textile Fabrics.	Working and Dealing in Food and Drinks.	Working and Dealing in Animal and Vegetable Substances.	Working and Dealing in Minerals.	Labour, the Branch not defined.	Persons of Property and Rank.	Public Burthen.	
Males	25	28	735	98	81	126	2,436	160	22	77	19	65	189	...	9	18
Females...	...	28	1,282	160	13	...	162	1	38	10	...	...	4	...	...	1
Persons	25	56	2,017	258	94	126	2,598	161	60	87	19	65	193	...	9	19

	MALES.	FEMALES.	PERSONS.
Total Population of District	4,088	1,699	5,787
Chinese	57	...	57
Polynesian...	1,945	142	2,087
Total Population, exclusive of Chinese and Polynesians	2,086	1,557	3,643

	ADULT MALES.
Adult Males	2,599
" " exclusive of Adult Chinese and Polynesians	1,198

	MALES.	FEMALES.	PERSONS.
Percentage to Totals of Sexes and Population of the Colony	3·26	1·93	2·71

TABLE No. LXII.

CENSUS DISTRICT OF MARANOA.

DIVISION—SOUTHERN.

SITUATION { West of Great Dividing Range. Centre about 330 miles from coast. Lying between latitude 24° 30′ and 27° 10′ S., and longitude 147° and 149° 40′ E. Area, 12,340 square miles.

TABLE showing the AGES, SOCIAL CONDITION, DEGREE of EDUCATION, BIRTHPLACES, HABITATIONS, and OCCUPATIONS of the PEOPLE ENUMERATED in the CENSUS DISTRICT above mentioned.

	—	Under 1 Year.	1 to 2.	2 to 3.	3 to 4.	4 to 5.	Total under 5 Years.	5 to 10.	10 to 15.	15 to 20.	20 to 21.	Unspecified Children.	Total Minors.	21 to 25.	25 to 30.	30 to 35.	35 to 40.	40 to 45.	45 to 50.	50 to 55.	55 to 60.	60 to 65.	65 to 70.	70 to 75.	75 to 80.	80 and upwards	Unspecified Adults.	Total Adults.	Total Unspecified.	TOTALS.	PERSONS ABOVE 80 YEARS OF AGE.				
																															80 to 85.	85 to 90.	90 to 95.	95 to 100.	100 and upwards.
AGES ...	Males	76	64	61	60	56	317	262	201	146	39	...	965	154	223	220	220	187	141	95	35	39	20	10	2	...	27	1,373	27	2,338	...	...	...	...	...
	Females... ...	83	72	56	62	64	337	256	187	114	34	...	928	123	145	101	126	56	50	21	16	14	4	4	...	2	1	663	1	1,591	1	...	1	...	...
	Persons	159	136	117	122	120	654	518	388	260	73	...	1,893	277	368	321	346	243	191	116	51	53	24	14	2	2	28	2,036	28	3,929	1	...	1	...	...
CONJUGAL CONDITION.	Married—Husbands ...	...	...	...	...	...	...	...	...	2	1	...	3	20	71	123	110	102	79	47	15	15	12	5	...	...	2	601	2	604	...	...	...	...	...
	Wives	...	...	...	...	...	...	...	1	13	14	...	28	78	124	94	114	51	48	18	13	8	2	2	...	...	1	553	1	581	...	...	...	...	...
	Total Married	...	...	...	...	...	...	...	1	15	15	...	31	98	195	217	224	153	127	65	28	23	14	7	...	...	3	1,154	3	1,185	...	...	...	...	...
	Unmarried—Males	76	64	61	60	56	317	262	201	144	38	...	962	134	150	92	106	76	58	42	18	21	8	4	1	...	19	729	19	1,691	...	...	...	...	...
	Females ...	83	72	56	62	64	337	256	186	101	20	...	900	45	19	2	4	1	...	...	...	...	...	...	...	...	...	71	...	971	...	...	...	...	...
	Total Unmarried	159	136	117	122	120	654	518	387	245	58	...	1,862	179	169	94	110	77	58	42	18	21	8	4	1	...	19	800	19	2,662	...	...	...	...	...
	Widowed—Widowers ...	...	...	...	...	...	...	...	...	...	...	...	...	...	2	4	4	8	4	6	2	3	...	1	1	...	...	35	...	35	...	...	...	...	...
	Widows ...	...	...	...	...	...	...	...	...	...	...	...	...	...	2	5	8	4	2	3	3	6	2	2	...	2	...	39	...	39	1	...	1	...	...
	Total Widowed	...	...	...	...	...	...	...	...	...	...	...	...	...	4	9	12	12	6	9	5	9	2	3	1	2	...	74	...	74	1	...	1	...	...
	Unspecified—Males ...	...	...	...	...	...	...	...	...	...	...	...	...	...	...	1	...	1	...	...	...	...	...	...	...	...	6	8	6	8	...	...	...	...	...
	Females ...	...	...	...	...	...	...	...	...	...	...	...	...	...	...	...	...	...	...	...	...	...	...	...	...	...	...	...	...	...	...	...	...	...	...
	Total Unspecified	...	...	...	...	...	...	...	...	...	...	...	...	...	...	1	...	1	...	...	...	...	...	...	...	...	6	8	6	8	...	...	...	...	...
DEGREE OF EDUCATION.	Read and Write—Males ...	...	...	...	...	1	1	97	170	129	33	...	430	139	202	186	194	156	124	64	24	31	18	7	2	...	6	1,153	6	1,583	...	...	...	...	...
	Females...	...	...	...	...	1	1	96	161	102	33	...	393	108	130	84	95	42	39	15	10	7	4	1	...	1	...	536	...	929	1	...	...	...	...
	Persons	...	...	...	...	2	2	193	331	231	66	...	823	247	332	270	289	198	163	79	34	38	22	8	2	1	6	1,689	6	2,512	1	...	...	...	...
	Read Only—Males	...	...	...	...	1	1	48	13	6	1	...	69	4	2	4	8	6	5	12	3	3	1	...	...	...	...	48	...	117	...	...	...	...	...
	Females ...	...	...	...	...	5	5	51	12	6	...	...	74	6	7	13	15	11	5	5	2	4	...	2	...	...	...	70	...	144	...	...	...	...	...
	Persons	...	...	...	...	6	6	99	25	12	1	...	143	10	9	17	23	17	10	17	5	7	1	2	...	...	...	118	...	261	...	...	...	...	...
	Cannot Read—Males ...	76	64	61	60	54	315	115	17	11	5	...	463	10	18	30	18	25	12	19	7	5	1	3	...	...	9	157	9	620	...	...	...	...	...
	Females ...	83	72	56	62	58	331	109	13	5	1	...	459	9	6	4	15	3	6	1	3	3	...	1	...	1	...	52	...	511	...	...	1	...	...
	Persons	159	136	117	122	112	646	224	30	16	6	...	922	19	24	34	33	28	18	20	10	8	1	4	...	1	9	209	9	1,131	...	...	1	...	...
	Unspecified—Males... ...	...	...	...	...	...	...	2	1	...	...	...	3	1	1	...	...	...	...	...	1	...	...	...	...	...	12	15	12	18	...	...	...	...	...
	Females ...	...	...	...	...	...	...	...	1	1	...	...	2	...	2	...	1	...	...	...	1	...	...	...	...	...	1	5	1	7	...	...	...	...	...
	Persons	...	...	...	...	...	...	2	2	1	...	...	5	1	3	...	1	...	...	...	2	...	...	...	...	...	13	20	13	25	...	...	...	...	...

BIRTHPLACES.	AUSTRALIAN COLONIES.							GREAT BRITAIN.			EUROPE.						AMERICA.			INDIA.		ASIA, AFRICA, AND OTHER COUNTRIES.						At Sea.		Country Unspecified.
	Queensland.	New South Wales.	Victoria.	South Australia.	New Zealand.	Tasmania.	Western Australia.	England and Wales.	Scotland.	Ireland.	France.	Germany.	Italy.	Austria.	Denmark.	Other Countries in Europe.	British America.	United States.	Other States in America.	Born of White Parents.	Natives.	China.	Japan.	Other Countries in Asia.	Africa.	Polynesia.	Other Countries not named.	British	Foreign	
Males...	930	162	40	4	1	6	...	424	121	335	6	105	4	1	8	19	9	4	...	9	1	116	...	1	...	16	8	...	...	8
Females	882	88	32	3	4	6	...	196	54	256	1	43	...	4	4	4	3	2	...	3	...	...	...	...	...	...	...	6	...	...
Persons	1,812	250	72	7	5	12	...	620	175	591	7	148	4	5	12	*23	12	6	...	12	1	116	...	†1	...	16	‡8	6	...	8

* 6 Switzerland, 5 Norway, 4 Sweden, 3 Poland, 3 Russia, 1 Spain, 1 Malta.
† 1 Ceylon.
‡ 8 West Indies.

RELIGIONS.	Church of England.	Roman Catholic.	Presbyterian.	Wesleyan Methodist.	Congregational and Independent.	Baptist.	Primitive Methodist.	United Methodist Free Church.	Lutheran.	Other Christian Sects.	Hebrew.	Mohamedan and Pagan.	Other Religions.	Object to State.	No Religion.	Unspecified.
Males...	946	760	237	22	71	39	4	...	83	1	8	116	17	...	5	29
Females	659	607	169	30	61	23	1	...	33	...	...	...	3	...	...	5
Persons	1,605	1,367	406	52	132	62	5	...	116	*1	8	116	†20	...	5	34

	HABITATIONS.										HEALTH.			
	Stone.	Wood.	Brick.	Metal.	Tents.	Ships.	Drays.	Others.	Houses Uninhabited.	Total.	Sick.	Accident.	Deaf and Dumb.	Total.
Males...	...	595	...	5	123	...	8	...	16	747	5	...	...	5
Females	...	112	1	2	...	...	...	...	...	115	1	...	...	1
Persons	...	707	1	7	123	...	8	...	16	862	6	...	...	6

* 1 Evangelist.
† 10 Freethinkers, 7 Unitarians, 1 Universalist, 1 Mormon, 1 Theist.

OCCUPATIONS.	CLASS I.—PROFESSIONAL.		CLASS II.—DOMESTIC.		CLASS III.—COMMERCIAL.		CLASS IV.—AGRICULTURAL.	CLASS V.—INDUSTRIAL.					CLASS VI.—INDEFINITE AND NON-PRODUCTIVE.			No Occupation, or Occupation Unspecified.
	Order I.	Order II.	Order III.	Order IV.	Order V.	Order VI.	Order VII.	Order VIII.	Order IX.	Order X.	Order XI.	Order XII.	Order XIII.	Order XIV.	Order XV.	
	Government and Defence.	Learned Professions, Literature, Art, and Science.	Domestic Offices.	Personal Offices.	Engaged in Purchase and Sale of Goods.	Engaged in Conveyance of Men, Animals, Goods, and Messages.	Land and Animals.	Working and Dealing in Art and Mechanical Productions.	Working and Dealing in Textile Fabrics.	Working and Dealing in Food and Drinks.	Working and Dealing in Animal and Vegetable Substances.	Working and Dealing in Minerals.	Labour, the Branch not defined.	Persons of Property and Rank.	Public Burthen.	
Males...	27	33	756	126	84	143	642	119	22	44	107	56	150	1	10	18
Females	1	11	1,354	152	4	1	29	1	29	1	...	...	3	...	1	4
Persons	28	44	2,110	278	88	144	671	120	51	45	107	56	153	1	11	22

	MALES.	FEMALES.	PERSONS.
Total Population of District	2,338	1,591	3,929
Chinese	116	...	116
Polynesian	16	...	16
Total Population, exclusive of Chinese and Polynesians...	2,206	1,591	3,797

	ADULT MALES.
Adult Males	1,373
„ „ exclusive of Adult Chinese and Polynesians	1,247

	MALES.	FEMALES.	PERSONS.
Percentage to Totals of Sexes and Population of the Colony	1·87	1·80	1·84

TABLE No. LXIII.

CENSUS DISTRICT OF MARATHON. DIVISION—CENTRAL. SITUATION One of extreme Western Districts. Centre about 520 miles from coast. Lying between latitude 21° and 23° 35′ S., and longitude 138° and 144° 35′ E. Area 66,110 square miles.

TABLE showing the AGES, SOCIAL CONDITION, DEGREE of EDUCATION, BIRTHPLACES, HABITATIONS, and OCCUPATIONS of the PEOPLE ENUMERATED in the CENSUS DISTRICT above mentioned.

—	Under 1 Year.	1 to 2.	2 to 3.	3 to 4.	4 to 5.	Total under 5 Years.	5 to 10.	10 to 15.	15 to 20.	20 to 21.	Unspecified Children.	Total Minors.	21 to 25.	25 to 30.	30 to 35.	35 to 40.	40 to 45.	45 to 50.	50 to 55.	55 to 60.	60 to 65.	65 to 70.	70 to 75.	75 to 80.	80 and upwards.	Unspecified Adults.	Total Adults.	Total Unspecified.	TOTALS.	PERSONS ABOVE 80 YEARS OF AGE.				
																														80 to 85.	85 to 90.	90 to 95.	95 to 100.	100 and upwards.
AGES ... Males ...	9	8	15	4	3	39	30	23	50	23	...	165	123	187	164	130	103	69	44	18	4	1	...	...	...	17	860	17	1,025	...	...	...	...	...
Females...	14	14	6	6	9	49	13	11	16	5	...	94	27	30	18	12	6	3	1	1	...	1	...	...	...	1	100	1	194	...	...	...	...	...
Persons ...	23	22	21	10	12	88	43	34	66	28	...	259	150	217	182	142	109	72	45	19	4	2	...	...	...	18	960	18	1,219	...	...	...	...	...
CONJUGAL CONDITION. Married—Husbands ...	...	...	...	...	...	...	...	...	...	1	...	1	6	22	30	24	22	12	5	3	2	...	...	...	...	1	127	1	128	...	...	...	...	...
Wives	...	...	...	...	...	...	...	...	5	4	...	9	23	27	18	10	6	1	1	...	...	1	...	...	...	1	88	1	97	...	...	...	...	...
Total Married ...	...	...	...	...	...	...	...	...	5	5	...	10	29	49	48	34	28	13	6	3	2	1	...	...	...	2	215	2	225	...	...	...	...	...
Unmarried—Males ...	9	8	15	4	3	39	30	23	50	22	...	164	117	164	134	104	73	54	31	12	2	1	...	...	...	16	708	16	872	...	...	...	...	...
Females ...	14	14	6	6	9	49	13	11	10	1	...	84	4	3	...	...	...	...	...	...	...	...	...	...	...	...	7	...	91	...	...	...	...	...
Total Unmarried	23	22	21	10	12	88	43	34	60	23	...	248	121	167	134	104	73	54	31	12	2	1	...	...	...	16	715	16	963	...	...	...	...	...
Widowed—Widowers ...	...	...	...	...	...	...	...	...	...	...	...	...	...	1	...	2	8	2	8	3	...	...	...	...	...	...	24	...	24	...	...	...	...	...
Widows ...	...	...	...	...	...	...	...	...	1	...	...	1	...	...	...	1	...	2	...	1	...	...	...	...	...	...	4	...	5	...	...	...	...	...
Total Widowed	...	...	...	...	...	...	...	...	1	...	...	1	...	1	...	3	8	4	8	4	...	...	...	...	...	...	28	...	29	...	...	...	...	...
Unspecified—Males... ...	...	...	...	...	...	...	...	...	...	...	...	...	...	...	...	...	...	1	...	...	...	...	...	...	...	...	1	...	1	...	...	...	...	...
Females ...	...	...	...	...	...	...	...	...	...	...	...	...	...	...	...	1	...	...	...	...	...	...	...	...	...	...	1	...	1	...	...	...	...	...
Total Unspecified	...	...	...	...	...	...	...	...	...	...	...	...	...	...	...	1	...	1	...	...	...	...	...	...	...	...	2	...	2	...	...	...	...	...
DEGREE OF EDUCATION. Read and Write—Males ...	...	...	...	...	...	...	10	16	45	20	...	91	97	140	131	107	80	57	41	12	2	1	...	...	...	3	671	3	762	...	...	...	...	...
Females...	...	...	...	...	...	...	4	9	15	4	...	32	26	24	18	8	5	2	1	1	...	1	...	...	...	1	87	1	119	...	...	...	...	...
Persons	...	...	...	...	...	...	14	25	60	24	...	123	123	164	149	115	85	59	42	13	2	2	...	...	...	4	758	4	881	...	...	...	...	...
Read Only—Males	...	...	...	...	...	...	4	2	...	...	...	6	2	3	3	5	3	2	1	...	...	...	...	...	...	...	19	...	25	...	...	...	...	...
Females ...	...	...	...	...	...	...	...	2	...	...	...	2	...	...	...	3	...	...	...	...	...	...	...	...	...	...	3	...	5	...	...	...	...	...
Persons	...	...	...	...	...	...	4	4	...	...	...	8	2	3	3	8	3	2	1	...	...	...	...	...	...	...	22	...	30	...	...	...	...	...
Cannot Read—Males ...	9	8	15	4	3	39	12	4	4	3	...	62	22	44	29	17	19	10	2	6	2	...	...	...	...	14	165	14	227	...	...	...	...	...
Females ...	14	14	6	6	9	49	7	...	1	1	...	58	1	5	...	1	1	...	...	...	...	...	...	...	...	...	8	...	66	...	...	...	...	...
Persons ...	23	22	21	10	12	88	19	4	5	4	...	120	23	49	29	18	20	10	2	6	2	...	...	...	...	14	173	14	293	...	...	...	...	...
Unspecified—Males ...	...	...	...	...	...	...	4	1	1	...	...	6	2	...	1	1	1	...	...	...	...	...	...	...	...	...	5	...	11	...	...	...	...	...
Females ...	...	...	...	...	...	...	2	...	...	...	...	2	...	1	...	...	...	1	...	...	...	...	...	...	...	...	2	...	4	...	...	...	...	...
Persons	...	...	...	...	...	...	6	1	1	...	...	8	2	1	1	1	1	1	...	...	...	...	...	...	...	...	7	...	15	...	...	...	...	...

BIRTHPLACES.	AUSTRALIAN COLONIES.							GREAT BRITAIN.			EUROPE.						AMERICA.			INDIA.		ASIA, AFRICA, AND OTHER COUNTRIES.						At Sea.		
	Queensland.	New South Wales.	Victoria.	South Australia.	New Zealand.	Tasmania.	Western Australia.	England and Wales.	Scotland.	Ireland.	France.	Germany.	Italy.	Austria.	Denmark.	Other Countries in Europe.	British America.	United States.	Other States in America.	Born of White Parents.	Natives.	China.	Japan.	Other Countries in Asia.	Africa.	Polynesia.	Other Countries not named.	British	Foreign	Country Unspecified.
Males...	126	137	63	9	3	14	1	225	68	167	2	25	2	...	6	8	1	5	3	1	2	128	...	11	2	10	3	3	...	...
Females	83	22	7	1	1	1	...	31	8	32	...	2	...	...	1	...	...	...	1	...	...	...	...	...	...	3	1	...	...	...
Persons	209	159	70	10	4	15	1	256	76	199	2	27	2	...	7	*8	1	5	†4	1	2	128	...	‡11	2	13	§4	3	...	...

* 4 Sweden, 2 Norway, 1 Poland, 1 Spain. † 2 Valparaiso, 1 Callao, 1 British Guiana. ‡ 7 Ceylon, 2 Batavia, 1 Singapore, 1 Java. § 2 West Indies, 1 Mauritius, 1 St. Helena.

RELIGIONS.																	HABITATIONS.										HEALTH.			
	Church of England.	Roman Catholic.	Presbyterian.	Wesleyan Methodist.	Congregational and Independent.	Baptist.	Primitive Methodist.	United Methodist Free Church.	Lutheran.	Other Christian Sects.	Hebrew.	Mohamedan and Pagan.	Other Religions.	Object to State.	No Religion.	Unspecified.	Stone.	Wood.	Brick.	Metal.	Tents.	Ships.	Drays.	Others.	Houses Uninhabited.	Total.	Sick.	Accident.	Deaf and Dumb.	Total.
Males...	469	220	116	10	8	2	5	...	23	...	1	135	16	...	8	12	17	115	...	24	129	...	1	37	...	323	2	...	...	2
Females	97	65	25	4	...	...	...	...	...	1	...	2	...	...	...	...	...	8	...	...	...	...	...	1	...	9	...	...	...	...
Persons	566	285	141	14	8	2	5	...	23	*1	1	137	†16	...	8	12	17	123	...	24	129	...	1	38	...	332	2	...	...	2

* 1 Bible Christian. † 8 Buddhists, 6 Freethinkers, 1 Deist, 1 Unitarian.

OCCUPATIONS.	CLASS I.—PROFESSIONAL.		CLASS II.—DOMESTIC.		CLASS III.—COMMERCIAL.		CLASS IV.—AGRICULTURAL.	CLASS V.—INDUSTRIAL.					CLASS VI.—INDEFINITE AND NON-PRODUCTIVE.			No Occupation, or Occupation Unspecified.
	Order I.	Order II.	Order III.	Order IV.	Order V.	Order VI.	Order VII.	Order VIII.	Order IX.	Order X.	Order XI.	Order XII.	Order XIII.	Order XIV.	Order XV.	
	Government and Defence.	Learned Professions, Literature, Art, and Science.	Domestic Offices.	Personal Offices.	Engaged in Purchase and Sale of Goods.	Engaged in Conveyance of Men, Animals, Goods, and Messages.	Land and Animals.	Working and Dealing in Art and Mechanical Productions.	Working and Dealing in Textile Fabrics.	Working and Dealing in Food and Drinks.	Working and Dealing in Animal and Vegetable Substances.	Working and Dealing in Minerals.	Labour, the Branch not defined.	Persons of Property and Rank.	Public Burthen.	
Males...	11	16	87	85	23	43	481	48	7	24	60	96	36	...	1	7
Females	...	...	152	34	1	...	...	...	3	2	...	...	2	...	...	...
Persons	11	16	239	119	24	43	481	48	10	26	60	96	38	...	1	7

	MALES.	FEMALES.	PERSONS.
Total Population of District	1,025	194	1,219
Chinese	128	...	128
Polynesian	9	3	12
Total Population, exclusive of Chinese and Polynesians...	888	191	1,079

	ADULT MALES.
Adult Males	860
" " exclusive of Adult Chinese and Polynesians	726

	MALES.	FEMALES.	PERSONS.
Percentage to Totals of Sexes and Population of the Colony	0·82	0·22	0·57

TABLE No. LXIV.

CENSUS DISTRICT OF MARYBOROUGH. DIVISION—SOUTHERN. SITUATION { A township and surrounding district on Mary River, centre about 12 miles from coast. Latitude 25° 30′ S., longitude 152° 45′ E. Area, 234 square miles.

TABLE showing the AGES, SOCIAL CONDITION, DEGREE of EDUCATION, BIRTHPLACES, HABITATIONS, and OCCUPATIONS of the PEOPLE ENUMERATED in the CENSUS DISTRICT above mentioned.

—	Under 1 Year.	1 to 2.	2 to 3.	3 to 4.	4 to 5.	Total under 5 Years.	5 to 10.	10 to 15.	15 to 20.	20 to 21.	Unspecified Children.	Total Minors.	21 to 25.	25 to 30.	30 to 35.	35 to 40.	40 to 45.	45 to 50.	50 to 55.	55 to 60.	60 to 65.	65 to 70.	70 to 75.	75 to 80.	80 and upwards.	Unspecified Adults.	Total Adults.	Total Unspecified.	Totals.	PERSONS ABOVE 80 YEARS OF AGE.				
																													80 to 85.	85 to 90.	90 to 95.	95 to 100	100 and upwards.
AGES ... Males ...	207	143	165	154	155	824	688	584	559	109	...	2,764	421	454	323	322	304	190	137	92	63	27	11	9	3	499	2,855	499	5,619	3	...	...	...	...
Females...	143	149	168	135	126	721	626	561	462	88	...	2,458	348	301	290	256	220	143	128	60	52	19	14	4	...	14	1,849	14	4,307	...	...	...	...	...
Persons ...	350	292	333	289	281	1,545	1314	1145	1021	197	...	5,222	769	755	613	578	524	333	265	152	115	46	25	13	3	513	4,704	513	9,926	3	...	...	...	...
CONJUGAL CONDITION. Married—Husbands ...	...	...	...	...	...	...	...	...	4	3	...	7	76	210	230	250	254	153	110	80	47	15	8	5	...	3	1,441	3	1,448	...	...	...	...	...
Wives	...	...	...	...	...	...	...	...	50	34	...	84	217	251	261	235	194	124	99	45	28	9	6	...	...	7	1,476	7	1,560	...	...	...	...	...
Total Married ...	...	...	...	...	...	...	...	...	54	37	...	91	293	461	491	485	448	277	209	125	75	24	14	5	...	10	2,917	10	3,008	...	...	...	...	...
Unmarried—Males	207	143	165	154	155	824	688	584	555	106	...	2,757	344	240	89	61	36	32	15	6	7	4	2	1	...	494	1,331	494	4,088	...	...	...	...	...
Females ...	143	149	168	135	126	721	626	561	412	54	...	2,374	128	42	18	4	8	4	1	...	...	...	...	...	...	7	212	7	2,586	...	...	...	...	...
Total Unmarried	350	292	333	289	281	1,545	1314	1145	967	160	...	5,131	472	282	107	65	44	36	16	6	7	4	2	1	...	501	1,543	501	6,674	...	...	...	...	...
Widowed—Widowers ...	...	...	...	...	...	...	...	...	...	...	...	...	1	4	4	11	14	5	12	6	9	8	1	3	3	...	81	...	81	3	...	...	...	...
Widows ...	...	...	...	...	...	...	...	...	...	...	...	...	3	8	11	17	18	15	28	15	24	10	8	4	...	...	161	...	161	...	...	...	...	...
Total Widowed	...	...	...	...	...	...	...	...	...	...	...	...	4	12	15	28	32	20	40	21	33	18	9	7	3	...	242	...	242	3	...	...	...	...
Unspecified—Males	...	...	...	...	...	...	...	...	...	...	...	...	...	...	...	...	...	...	...	...	...	...	...	...	...	2	2	2	2	...	...	...	...	...
Females ...	...	...	...	...	...	...	...	...	...	...	...	...	...	...	...	...	...	...	...	...	...	...	...	...	...	...	...	...	...	...	...	...	...	...
Total Unspecified	...	...	...	...	...	...	...	...	...	...	...	...	...	...	...	...	...	...	...	...	...	...	...	...	...	2	2	2	2	...	...	...	...	...
DEGREE OF EDUCATION. Read and Write—Males ...	...	...	...	...	1	1	339	532	383	55	...	1,310	302	327	266	282	265	157	115	78	54	19	11	7	3	...	1,886	...	3,196	3	...	...	...	...
Females...	...	...	...	...	...	...	292	534	425	72	...	1,323	303	262	235	215	172	115	97	53	40	13	13	2	...	1	1,521	1	2,844	...	...	...	...	...
Persons	...	...	...	...	1	1	631	1066	808	127	...	2,633	605	589	501	497	437	272	212	131	94	32	24	9	3	1	3,407	1	6,040	3	...	...	...	...
Read Only—Males	...	...	...	1	11	12	118	14	7	1	...	152	7	7	8	12	13	8	5	6	2	2	...	1	...	4	75	4	227	...	...	...	...	...
Females ...	...	...	...	1	6	7	112	8	7	2	...	136	20	18	27	22	16	16	21	4	10	4	1	1	...	...	160	...	296	...	...	...	...	...
Persons	...	...	...	2	17	19	230	22	14	3	...	288	27	25	35	34	29	24	26	10	12	6	1	2	...	4	235	4	523	...	...	...	...	...
Cannot Read—Males ...	207	143	165	153	143	811	229	36	168	52	...	1,296	110	120	48	27	26	25	17	8	7	6	...	1	...	495	890	495	2,186	...	...	...	..	...
Females ...	143	149	168	134	120	714	219	16	28	14	...	991	23	19	25	17	30	11	7	2	2	2	...	1	...	13	152	13	1,143	...	...	...	...	...
Persons	350	292	333	287	263	1,525	448	52	196	66	...	2,287	133	139	73	44	56	36	24	10	9	8	...	2	...	508	1,042	508	3,329	...	...	...	...	...
Unspecified—Males ...	...	...	...	...	...	..	2	2	1	1	...	6	2	...	1	1	...	...	...	...	...	...	...	...	...	...	4	...	10	...	...	...	...	...
Females ...	...	...	...	...	...	...	3	3	2	...	...	8	2	2	3	2	2	1	3	1	...	...	...	...	...	...	16	...	24	...	...	...	...	...
Persons ...	...	...	...	...	...	...	5	5	3	1	...	14	4	2	4	3	2	1	3	1	...	...	...	...	...	...	20	...	34	...	...	...	...	...

BIRTHPLACES.	AUSTRALIAN COLONIES.							GREAT BRITAIN.			EUROPE.						AMERICA.			INDIA.		ASIA, AFRICA, AND OTHER COUNTRIES.						At Sea.		
	Queensland.	New South Wales.	Victoria.	South Australia.	New Zealand.	Tasmania.	Western Australia.	England and Wales.	Scotland.	Ireland.	France.	Germany.	Italy.	Austria.	Denmark.	Other Countries in Europe.	British America.	United States.	Other States in America.	Born of White Parents.	Natives.	China.	Japan.	Other Countries in Asia.	Africa.	Polynesia.	Other Countries not named.	British	Foreign	Country Unspecified.
Males...	1,998	109	41	11	7	17	...	897	296	440	15	515	3	5	121	74	13	4	2	6	...	58	...	...	1	964	4	14	4	...
Females	1,816	137	47	11	4	6	1	776	231	564	...	497	1	1	88	39	7	7	...	4	...	...	...	...	1	45	5	17	2	...
Persons	3,814	246	88	22	11	23	1	1,673	427	1,004	15	1012	4	6	209	*113	20	11	†2	10	...	58	...	...	2	§1,009	‡9	31	6	...

* 35 Switzerland, 33 Sweden, 19 Norway, 12 Poland, 5 Hungary, 2 Russia, 2 Holland, 2 Turkey, 1 Malta, 1 Spain, 1 Portugal. † 1 British Guiana, 1 Brazil. ‡ Bourbon 2 Mauritius, 2 West Indies. § 5 males and 2 females born of white parents in Polynesia.

RELIGIONS.																				HABITATIONS.										HEALTH.			
	Church of England.	Roman Catholic.	Presbyterian.	Wesleyan Methodist.	Congregational and Independent.	Baptist.	Primitive Methodist.	United Methodist Free Church.	Lutheran.	Other Christian Sects.	Hebrew.	Mohamedan and Pagan.	Other Religions.	Object to State.	No Religion.	Unspecified.	Stone.	Wood.	Brick.	Metal.	Tents.	Ships.	Drays.	Others.	Houses Uninhabited.	Total.	Sick.	Accident.	Deaf and Dumb.	Total.
Males...	1,639	1,049	577	298	85	78	51	1	826	13	4	950	21	...	4	23	1	1,649	70	1	17	4	1	84	34	1,861	39	6	...	45
Females	1,420	1,073	532	279	61	89	43	9	714	12	4	41	12	...	2	16	...	51	1	1	...	...	...	...	...	52	12	1	...	13
Persons	3,059	2,122	1,109	577	146	167	94	10	1,540	*25	8	991	†33	...	6	39	1	1,700	71	2	17	4	1	84	34	1,913	51	7	...	58

* 12 Plymouth Brethren, 6 Christian Brethren, 4 Protestants (non-sectarian), 2 New Church, 1 Quaker. † 16 Unitarians, 15 Freethinkers, 1 Universalist, 1 Agnostic.

OCCUPATIONS.	CLASS I.—PROFESSIONAL.		CLASS II.—DOMESTIC.		CLASS III.—COMMERCIAL.		CLASS IV.—AGRICULTURAL.	CLASS V.—INDUSTRIAL.					CLASS VI.—INDEFINITE AND NON-PRODUCTIVE.			No Occupation, or Occupation Unspecified.
	Order I.	Order II.	Order III.	Order IV.	Order V.	Order VI.	Order VII.	Order VIII.	Order IX.	Order X.	Order XI.	Order XII.	Order XIII.	Order XIV.	Order XV.	
	Government and Defence.	Learned Professions, Literature, Art, and Science.	Domestic Offices.	Personal Offices.	Engaged in Purchase and Sale of Goods.	Engaged in Conveyance of Men, Animals, Goods, and Messages.	Land and Animals.	Working and Dealing in Art and Mechanical Productions.	Working and Dealing in Textile Fabrics.	Working and Dealing in Food and Drinks.	Working and Dealing in Animal and Vegetable Substances.	Working and Dealing in Minerals.	Labour, the Branch not defined.	Persons of Property and Rank.	Public Burthen.	
Males	52	78	2,018	151	144	218	1,371	427	112	170	161	274	393	...	16	34
Females	...	56	3,542	359	16	...	115	9	160	24	...	2	11	2	1	10
Persons ...	52	134	5,560	510	160	218	1,486	436	272	194	161	276	404	2	17	44

	MALES.	FEMALES.	PERSONS.
Total Population of District	5,619	4,307	9,926
Chinese	58	...	58
Polynesian	959	43	1,002
Total Population, exclusive of Chinese and Polynesians	4,602	4,264	8,866

	ADULT MALES.
Adult Males	2,855
" " exclusive of Adult Chinese and Polynesians	2,066

	MALES.	FEMALES.	PERSONS.
Percentage to Totals of Sexes and Population of the Colony	4·48	4·88	4·65

TABLE No. LXV.

CENSUS DISTRICT OF MORETON EAST. DIVISION—SOUTHERN. SITUATION { On the coast. Lying between latitude 27° 2′ and 27° 42′ S., and longitude 153° 5′ and 153° 35′ E. Area, 384 square miles.

TABLE showing the AGES, SOCIAL CONDITION, DEGREE of EDUCATION, BIRTHPLACES, HABITATIONS, and OCCUPATIONS of the PEOPLE ENUMERATED in the CENSUS DISTRICT above mentioned.

—	Under 1 Year.	1 to 2.	2 to 3.	3 to 4.	4 to 5.	Total under 5 Years.	5 to 10.	10 to 15.	15 to 20.	20 to 21.	Unspecified Children.	Total Minors.	21 to 25.	25 to 30.	30 to 35.	35 to 40.	40 to 45.	45 to 50.	50 to 55.	55 to 60.	60 to 65.	65 to 70.	70 to 75.	75 to 80.	80 and upwards	Unspecified Adults.	Total Adults.	Total Unspecified.	TOTALS.	PERSONS ABOVE 80 YEARS OF AGE.				
																														80 to 85.	85 to 90.	90 to 95.	95 to 100.	100 and upwards.
AGES ... Males	50	60	51	45	68	274	222	260	182	48	...	986	182	239	199	151	165	123	89	69	52	64	40	32	18	509	1,932	509	2,918	14	3	1	...	...
AGES ... Females... ...	54	49	47	45	39	234	243	209	127	30	1	844	93	99	69	79	76	67	37	28	24	20	7	10	4	4	617	5	1,461	1	2	1	...	...
Persons	104	109	98	90	107	508	465	469	309	78	1	1,830	275	338	268	230	241	190	126	97	76	84	47	42	22	513	2,549	514	4,379	15	5	2	...	...
CONJUGAL CONDITION.																																		
Married—Husbands ...	...	...	...	...	...	...	...	...	...	1	...	1	20	73	93	91	114	77	53	46	21	26	10	5	2	4	635	4	636	2	...	...	...	...
Wives	...	...	...	...	...	...	...	...	8	13	...	21	51	74	66	76	71	56	25	18	17	10	5	5	...	4	478	4	499	...	...	...	...	...
Total Married	...	...	...	...	...	...	...	...	8	14	...	22	71	147	159	167	185	133	78	64	38	36	15	10	2	8	1,113	8	1,135	2	...	...	...	...
Unmarried—Males	50	60	51	45	68	274	222	260	182	47	...	985	161	165	102	57	45	35	27	17	25	19	19	14	9	31	726	31	1,711	5	3	1	...	...
Females ...	54	49	47	45	39	234	243	209	119	17	1	823	40	24	3	2	3	2	4	2	...	...	...	...	...	...	80	1	903	...	...	...	...	...
Total Unmarried	104	109	98	90	107	508	465	469	301	64	1	1,808	201	189	105	59	48	37	31	19	25	19	19	14	9	31	806	32	2,614	5	3	1	...	...
Widowed—Widowers ...	...	...	...	...	...	...	...	...	...	...	...	...	...	1	3	1	5	11	8	6	6	19	11	13	7	...	91	...	91	7	...	...	...	...
Widows ...	...	...	...	...	...	...	...	...	...	...	...	...	2	1	...	1	2	9	8	8	7	10	2	5	4	...	59	...	59	1	2	1	...	...
Total Widowed	...	...	...	...	...	...	...	...	...	...	...	...	2	2	3	2	7	20	16	14	13	29	13	18	11	...	150	...	150	8	2	1	...	...
Unspecified—Males ...	...	...	...	...	...	...	...	...	...	...	...	...	1	...	1	2	1	...	1	...	...	...	...	...	...	474	480	474	480	...	...	...	...	...
Females ...	...	...	...	...	...	...	...	...	...	...	...	...	...	...	...	...	...	...	...	...	...	...	...	...	...	...	...	...	...	...	...	...	...	...
Total Unspecified	...	...	...	...	...	...	...	...	...	...	...	...	1	...	1	2	1	...	1	...	...	...	...	...	...	474	480	474	480	...	...	...	...	...
DEGREE OF EDUCATION.																																		
Read and Write—Males ...	...	...	...	...	...	...	124	244	140	21	...	529	142	193	164	133	148	112	80	56	44	49	30	25	15	1	1,192	1	1,721	11	3	1	...	...
Females...	...	...	...	...	1	1	135	203	125	26	...	490	85	89	57	66	66	53	32	22	21	17	5	6	1	...	520	...	1,010	...	...	1	...	...
Persons	...	...	...	...	1	1	259	447	265	47	...	1,019	227	282	221	199	214	165	112	78	65	66	35	31	16	1	1,712	1	2,731	11	3	2	...	...
Read Only—Males	...	...	...	...	2	2	46	2	5	...	...	55	2	3	3	3	7	3	3	3	1	5	5	...	...	...	38	...	93	...	...	...	...	...
Females ...	...	...	...	...	2	2	55	3	...	1	...	61	6	8	11	7	6	14	4	1	2	1	2	2	1	...	65	...	126	1	...	...	...	...
Persons	...	...	...	...	4	4	101	5	5	1	...	116	8	11	14	10	13	17	7	4	3	6	7	2	1	...	103	...	219	1	...	...	...	...
Cannot Read—Males ...	50	60	51	45	66	272	52	14	37	27	...	402	37	43	30	14	10	8	5	10	7	10	5	7	3	30	219	30	621	3	...	...	...	...
Females ...	54	49	47	45	36	231	53	3	2	3	1	293	2	2	1	6	4	...	1	5	1	2	...	2	2	1	29	2	322	...	2	...	...	...
Persons	104	109	98	90	102	503	105	17	39	30	1	695	39	45	31	20	14	8	6	15	8	12	5	9	5	31	248	32	943	3	2	...	...	...
Unspecified—Males... ...	...	...	...	...	...	...	...	...	...	...	...	...	1	...	2	1	...	...	1	...	...	...	...	...	...	478	483	478	483	...	...	...	...	...
Females ...	...	...	...	...	...	...	...	...	...	...	...	...	...	...	...	...	...	...	...	...	...	...	...	...	...	3	3	3	3	...	...	...	...	...
Persons	...	...	...	...	...	...	...	...	...	...	...	...	1	...	2	1	...	...	1	...	...	...	...	...	...	481	486	481	486	...	...	...	...	...

BIRTHPLACES.	AUSTRALIAN COLONIES.							GREAT BRITAIN.			EUROPE.						AMERICA.			INDIA.		ASIA, AFRICA, AND OTHER COUNTRIES.						At Sea.		
	Queensland.	New South Wales.	Victoria.	South Australia.	New Zealand.	Tasmania.	Western Australia.	England and Wales.	Scotland.	Ireland.	France.	Germany.	Italy.	Austria.	Denmark.	Other Countries in Europe.	British America.	United States.	Other States in America.	Born of White Parents.	Natives.	China.	Japan.	Other Countries in Asia.	Africa.	Polynesia.	Other Countries not named.	British	Foreign	Country Unspecified.
Males	801	84	10	5	2	3	...	588	151	268	15	183	7	1	13	36	11	14	...	6	2	523	...	2	2	158	8	9	2	14
Females	707	55	8	6	7	3	...	317	48	147	4	119	...	3	1	3	2	2	...	4	...	4	...	...	...	11	...	7	...	3
Persons	1,508	139	18	11	9	6	...	905	199	415	19	302	7	4	14	*39	13	16	...	10	2	§527	...	†2	2	§169	‡8	16	2	17

* 10 Sweden, 9 Switzerland, 9 Norway, 4 Russia, 2 Greece, 1 Poland, 1 Spain, 1 Portugal, 1 Corfu, 1 Turkey. † 2 Manilla. ‡ 4 West Indies, 3 Mauritius, 1 St. Helena. § 5 males and 4 females born of white parents in China, and 6 females born of white parents in Polynesia.

RELIGIONS.	Church of England.	Roman Catholic.	Presbyterian.	Wesleyan Methodist.	Congregational and Independent.	Baptist.	Primitive Methodist.	United Methodist Free Church.	Lutheran.	Other Christian Sects.	Hebrew.	Mohamedan and Pagan.	Other Religions.	Object to State.	No Religion.	Unspecified.
Males	874	456	197	215	32	56	98	5	246	15	2	668	8	...	3	43
Females	568	242	89	178	12	48	74	10	205	13	2	5	...	...	1	14
Persons	1,442	698	286	393	44	104	172	15	451	*28	4	673	†8	...	4	57

	HABITATIONS.										HEALTH.			
	Stone.	Wood.	Brick.	Metal.	Tents.	Ships.	Drays.	Others.	Houses Uninhabited.	Total.	Sick.	Accident.	Deaf and Dumb.	Total.
Males	8	547	17	...	17	22	...	3	1	615	12	2	...	14
Females	1	6	...	...	...	...	...	...	...	7	3	...	...	3
Persons	9	553	17	...	17	22	...	3	1	622	15	2	...	17

* 12 New Church, 7 Plymouth Brethren, 5 Christian Believers, 2 Bible Christians, 1 Greek Church, 1 Christian Israelite. † 5 Freethinkers, 2 Unitarians, 1 Deist.

OCCUPATIONS.	CLASS I.—PROFESSIONAL.		CLASS II.—DOMESTIC.		CLASS III.—COMMERCIAL.		CLASS IV.—AGRICULTURAL.	CLASS V.—INDUSTRIAL.					CLASS VI.—INDEFINITE AND NON-PRODUCTIVE.			No Occupation, or Occupation Unspecified.
	Order I.	Order II.	Order III.	Order IV.	Order V.	Order VI.	Order VII.	Order VIII.	Order IX.	Order X.	Order XI.	Order XII.	Order XIII.	Order XIV.	Order XV.	
	Government and Defence.	Learned Professions, Literature, Art, and Science.	Domestic Offices.	Personal Offices.	Engaged in Purchase and Sale of Goods.	Engaged in Conveyance of Men, Animals, Goods, and Messages.	Land and Animals.	Working and Dealing in Art and Mechanical Productions.	Working and Dealing in Textile Fabrics.	Working and Dealing in Food and Drinks.	Working and Dealing in Animal and Vegetable Substances.	Working and Dealing in Minerals.	Labour, the Branch not defined.	Persons of Property and Rank.	Public Burthen.	
Males	52	32	684	28	30	204	636	61	3	51	68	39	69	3	471	487
Females...	...	12	1,223	99	2	3	69	...	10	3	...	...	...	...	34	6
Persons	52	44	1,907	127	32	207	705	61	13	54	68	39	69	3	505	493

	MALES.	FEMALES.	PERSONS.
Total Population of District	2,918	1,461	4,379
Chinese	518	...	518
Polynesian...	158	5	163
Total Population, exclusive of Chinese and Polynesians	2,242	1,456	3,698

	ADULT MALES.
Adult Males	1,932
" " exclusive of Adult Chinese and Polynesians	1,316

	MALES.	FEMALES.	PERSONS.
Percentage to Totals of Sexes and Population of the Colony	2·33	1·66	2·05

TABLE No. LXVI.

CENSUS DISTRICT OF MORETON WEST. DIVISION—SOUTHERN. SITUATION { On the east of the Great Dividing Range, the centre being about 50 miles from the coast. Lying between latitude 27° 20′ and 27° 56′ S., and longitude 152° and 152° 57′ E. Area 1,463 square miles.

TABLE showing the AGES, SOCIAL CONDITION, DEGREE of EDUCATION, BIRTHPLACES, HABITATIONS, and OCCUPATIONS of the PEOPLE ENUMERATED in the CENSUS DISTRICT above mentioned.

—	Under 1 Year.	1 to 2.	2 to 3.	3 to 4.	4 to 5.	Total under 5 Years.	5 to 10.	10 to 15.	15 to 20.	20 to 21.	Unspecified Children.	Total Minors.	21 to 25.	25 to 30.	30 to 35.	35 to 40.	40 to 45.	45 to 50.	50 to 55.	55 to 60.	60 to 65.	65 to 70.	70 to 75.	75 to 80.	80 and upwards.	Unspecified Adults.	Total Adults.	Total Unspecified.	TOTALS.	PERSONS ABOVE 80 YEARS OF AGE. 80 to 85.	85 to 90.	90 to 95.	95 to 100.	100 and upwards.
AGES ... Males ...	187	191	181	175	176	910	839	733	478	84	...	3,044	299	321	249	297	395	259	183	108	71	41	28	4	9	3	2,267	3	5,311	7	...	1	1	...
Females...	180	192	172	157	179	880	824	722	443	63	...	2,932	253	269	215	286	264	182	133	72	60	36	18	11	7	...	1,806	...	4,738	6	...	1	...	...
Persons ...	367	383	353	332	355	1,790	1663	1455	921	147	...	5,976	552	590	464	583	659	441	316	180	131	77	46	15	16	3	4,073	3	10,049	13	...	2	1	...
CONJUGAL CONDITION.																																		
Married—Husbands ...	...	...	...	...	...	...	...	...	3	7	...	10	61	166	188	242	341	227	152	96	53	32	11	2	5	...	1,576	...	1,586	3	...	1	1	...
Wives	...	...	...	...	...	...	...	...	36	29	...	65	161	236	202	274	250	167	118	57	44	21	8	2	3	...	1,543	...	1,608	3	...	...	...	...
Total Married ...	...	...	...	...	...	...	...	...	39	36	...	75	222	402	390	516	591	394	270	153	97	53	19	4	8	...	3,119	...	3,194	6	...	1	1	...
Unmarried—Males ...	187	191	181	175	176	910	839	733	475	77	...	3,034	238	153	60	49	45	22	19	6	6	3	2	...	...	...	603	...	3,637	...	...	...	...	...
Females ...	180	192	172	157	179	880	824	722	407	34	...	2,867	91	31	9	5	3	2	3	7	1	...	1	...	...	...	153	...	3,020	...	...	...	...	...
Total Unmarried	367	383	353	332	355	1,790	1663	1455	882	111	...	5,901	329	184	69	54	48	24	22	13	7	3	3	...	...	...	756	...	6,657	...	...	...	...	...
Widowed—Widowers ...	...	...	...	...	...	...	...	...	...	...	...	...	...	2	1	5	8	10	12	6	12	6	15	2	4	...	83	...	83	4	...	...	...	...
Widows ...	...	...	...	...	...	...	...	...	...	...	...	...	1	2	4	7	11	13	12	8	15	15	9	9	4	...	110	...	110	3	...	1	...	...
Total Widowed	...	...	...	...	...	...	...	...	...	...	...	...	1	4	5	12	19	23	24	14	27	21	24	11	8	...	193	...	193	7	...	1	...	...
Unspecified—Males... ...	...	...	...	...	...	...	...	...	...	...	...	...	...	...	...	1	1	...	...	...	...	...	...	...	...	3	5	3	5	...	...	...	...	...
Females ...	...	...	...	...	...	...	...	...	...	...	...	...	...	...	...	...	...	...	...	...	...	...	...	...	...	...	...	...	...	...	...	...	...	...
Total Unspecified	...	...	...	...	...	...	...	...	...	...	...	...	...	...	...	1	1	...	...	...	...	...	...	...	...	3	5	3	5	...	...	...	...	...
DEGREE OF EDUCATION.																																		
Read and Write—Males ...	...	...	...	...	1	1	301	606	404	74	...	1,386	260	279	212	247	314	212	140	83	48	25	21	3	7	...	1,851	...	3,237	6	...	1	...	...
Females...	...	...	...	...	...	...	287	627	391	56	...	1,361	227	230	180	200	188	119	81	47	29	17	6	4	3	...	1,331	...	2,692	3	...	...	...	...
Persons	...	...	...	...	1	1	588	1233	795	130	...	2,747	487	509	392	447	502	331	221	130	77	42	27	7	10	...	3,182	...	5,929	9	...	1	...	...
Read Only—Males	...	...	...	...	8	8	222	78	38	2	...	348	20	16	14	21	34	26	13	10	8	7	4	...	1	...	174	...	522	...	...	...	1	...
Females ...	...	...	...	3	4	7	209	51	26	5	...	298	16	19	18	52	46	36	21	13	13	10	6	3	...	...	253	...	551	...	...	...	...	...
Persons	...	...	...	3	12	15	431	129	64	7	...	646	36	35	32	73	80	62	34	23	21	17	10	3	1	...	427	...	1,073	...	...	...	1	...
Cannot Read—Males ...	187	191	181	175	167	901	316	48	34	7	...	1,306	19	25	22	28	45	20	28	15	15	9	3	1	1	...	231	...	1,537	1	...	...	...	...
Females ...	180	192	172	154	175	873	328	43	24	2	...	1,270	10	20	17	33	30	27	31	12	18	9	6	4	4	...	221	...	1,491	3	...	1	...	...
Persons ...	367	383	353	329	342	1,774	644	91	58	9	...	2,576	29	45	39	61	75	47	59	27	33	18	9	5	5	...	452	...	3,028	4	...	1	...	...
Unspecified—Males ...	...	...	...	...	...	...	...	1	2	1	...	4	...	1	1	1	2	1	2	...	...	...	...	...	...	3	11	3	15	...	...	...	...	...
Females ...	...	...	...	...	...	...	...	1	2	...	...	3	...	...	...	1	...	...	...	...	...	...	...	...	...	...	1	...	4	...	...	...	...	...
Persons	...	...	...	...	...	...	...	2	4	1	...	7	...	1	1	2	2	1	2	...	...	...	...	...	...	3	12	3	19	...	...	...	...	...

BIRTHPLACES.	AUSTRALIAN COLONIES.							GREAT BRITAIN.			EUROPE.						AMERICA.			INDIA.		ASIA, AFRICA, AND OTHER COUNTRIES.						At Sea.		
	Queensland.	New South Wales.	Victoria.	South Australia.	New Zealand.	Tasmania.	Western Australia.	England and Wales.	Scotland.	Ireland.	France.	Germany.	Italy.	Austria.	Denmark.	Other Countries in Europe.	British America.	United States.	Other States in America.	Born of White Parents.	Natives.	China.	Japan.	Other Countries in Asia.	Africa.	Polynesia.	Other Countries not named.	British	Foreign	Country Unspecified.
Males	2,558	101	23	4	2	3	1	853	245	570	10	775	4	...	60	44	9	5	...	5	1	9	...	...	...	8	...	10	6	5
Females	2,494	105	19	3	4	3	...	635	188	536	1	664	...	...	41	18	5	...	...	...	2	...	...	...	...	3	1	9	7	...
Persons	5,052	206	42	7	6	6	1	1,488	433	1,106	11	1439	4	...	101	*62	14	5	...	5	3	9	...	...	...	‡11	1	19	13	5

* 33 Switzerland, 17 Sweden, 8 Norway, 3 Poland, 1 Greece.

† 1 Honolulu.

RELIGIONS.	Church of England.	Roman Catholic.	Presbyterian.	Wesleyan Methodist.	Congregational and Independent.	Baptist.	Primitive Methodist.	United Methodist Free Church.	Lutheran.	Other Christian Sects.	Hebrew.	Mohamedan and Pagan.	Other Religions.	Object to State.	No Religion.	Unspecified.
Males	1,285	1,380	500	276	278	311	170	3	1,039	26	4	17	5	...	1	16
Females	1,140	1,315	451	236	249	277	140	...	886	24	4	2	5	...	...	9
Persons	2,425	2,695	951	512	527	588	310	3	1,925	*50	8	19	†10	...	1	25

	HABITATIONS.										HEALTH.			
	Stone.	Wood.	Brick.	Metal.	Tents.	Ships.	Drays.	Others.	Houses Uninhabited.	Total.	Sick.	Accident.	Deaf and Dumb.	Total.
Males	2	1,711	4	2	69	...	2	...	16	1,806	7	3	...	10
Females	...	13	...	...	...	...	...	...	...	13	13	...	...	13
Persons	2	1,724	4	2	69	...	2	...	16	1,819	20	3	...	23

* 20 Christadelphians, 11 Reformed Church, 9 Evangelists, 7 New Church, 1 Quaker, 1 Church of Christ, 1 Bible Christian.

† 8 Unitarians, 2 Freethinkers.

OCCUPATIONS.	CLASS I.—PROFESSIONAL.		CLASS II.—DOMESTIC.		CLASS III.—COMMERCIAL.		CLASS IV.—AGRICULTURAL.	CLASS V.—INDUSTRIAL.					CLASS VI.—INDEFINITE AND NON-PRODUCTIVE.			No Occupation, or Occupation Unspecified.
	Order I.	Order II.	Order III.	Order IV.	Order V.	Order VI.	Order VII.	Order VIII.	Order IX.	Order X.	Order XI.	Order XII.	Order XIII.	Order XIV.	Order XV.	
	Governmen and Defence.	Learned Professions, Literature, Art, and Science.	Domestic Offices.	Personal Offices.	Engaged in Purchase and Sale of Goods.	Engaged in Conveyance of Men, Animals, Goods, and Messages.	Land and Animals.	Working and Dealing in Art and Mechanical Productions.	Working and Dealing in Textile Fabrics.	Working and Dealing in Food and Drinks.	Working and Dealing in Animal and Vegetable Substances.	Working and Dealing in Minerals.	Labour, the Branch not defined.	Persons of Property and Rank.	Public Burthen.	
Males	15	53	2,403	66	27	114	1,866	81	15	37	83	303	227	...	1	20
Females	...	23	3,813	128	9	2	737	1	21	3	...	...	1	...	...	...
Persons	15	76	6,216	194	36	116	2,603	82	36	40	83	303	228	...	1	20

	MALES.	FEMALES.	PERSONS.
Total Population of District	5,311	4,738	10,049
Chinese	9	...	9
Polynesian	8	3	11
Total Population, exclusive of Chinese and Polynesians	5,294	4,735	10,029

	ADULT MALES.
Adult Males	2,267
„ „ exclusive of Adult Chinese and Polynesians	2,255

	MALES.	FEMALES.	PERSONS.
Percentage to Totals of Sexes and Population of the Colony	4·24	5·37	4·71

TABLE No. LXVII.

CENSUS DISTRICT OF OXLEY. DIVISION—SOUTHERN. SITUATION { On the east of the Great Dividing Range, the centre being about 19 miles from the coast, lying between latitude 27° 24′ and 27° 37′ S., and longitude 152° 50′ and 153° 10′ E. Area, 304 square miles.

TABLE showing the AGES, SOCIAL CONDITION, DEGREE of EDUCATION, BIRTHPLACES, HABITATIONS, and OCCUPATIONS of the PEOPLE ENUMERATED in the CENSUS DISTRICT above mentioned.

—		Under 1 Year.	1 to 2.	2 to 3.	3 to 4.	4 to 5.	Total under 5 Years.	5 to 10.	10 to 15.	15 to 20.	20 to 21.	Unspecified Children.	Total Minors.	21 to 25.	25 to 30.	30 to 35.	35 to 40.	40 to 45.	45 to 50.	50 to 55.	55 to 60.	60 to 65.	65 to 70.	70 to 75.	75 to 80.	80 and upwards.	Unspecified Adults.	Total Adults.	Total Unspecified.	TOTALS.	PERSONS ABOVE 80 YEARS OF AGE.				
																															80 to 85.	85 to 90.	90 to 95.	95 to 100.	100 and upwards.
AGES ...	Males ...	199	187	202	170	154	912	807	710	479	91	...	2,999	305	423	377	373	391	284	193	121	91	39	36	25	6	48	2,712	48	5,711	5	1	...	...	...
	Females ...	211	212	192	183	180	978	769	663	492	97	1	3,000	361	437	344	356	274	208	141	95	75	35	15	9	7	35	2,392	36	5,392	6	1	...	...	...
	Persons ...	410	399	394	353	334	1,890	1576	1373	971	188	1	5,999	666	860	721	729	665	492	334	216	166	74	51	34	13	83	5,104	84	11,103	11	2	...	...	...
CONJUGAL CONDITION.	Married—Husbands ...	...	...	...	...	...	...	...	...	...	1	...	1	67	212	261	277	291	217	143	96	68	27	26	12	5	9	1,711	9	1,712	4	1	...	...	...
	Wives	...	...	...	...	...	...	...	1	21	23	...	45	167	335	286	303	227	172	107	72	49	17	4	4	5	10	1,758	10	1,803	4	1	...	...	...
	Total Married ...	...	...	...	...	...	...	...	1	21	24	...	46	234	547	547	580	518	389	250	168	117	44	30	16	10	19	3,469	19	3,515	8	2	...	...	...
	Unmarried—Males	199	187	202	170	154	912	807	710	479	90	...	2,998	238	207	113	91	84	50	42	18	11	5	4	1	...	31	895	31	3,893	...	...	...	...	...
	Females ...	211	212	192	183	180	978	769	662	471	74	1	2,955	192	91	39	27	24	8	9	3	1	1	...	...	...	12	407	13	3,362	...	...	...	...	...
	Total Unmarried	410	399	394	353	334	1,890	1576	1372	950	164	1	5,953	430	298	152	118	108	58	51	21	12	6	4	1	...	43	1,302	44	7,255	...	...	...	...	...
	Widowed—Widowers ...	...	...	...	...	...	...	...	...	...	...	...	...	...	3	3	4	11	13	8	6	12	7	6	11	1	...	85	...	85	1	...	...	...	...
	Widows ...	...	...	...	...	...	...	...	...	...	...	...	...	2	7	16	26	17	27	23	20	23	17	10	5	2	1	196	1	196	2	...	...	...	...
	Total Widowed	...	...	...	...	...	...	...	...	...	...	...	...	2	10	19	30	28	40	31	26	35	24	16	16	3	1	281	1	281	3	...	...	...	...
	Unspecified—Males ...	...	...	...	...	...	...	...	...	...	...	...	...	...	1	...	1	5	4	...	1	...	...	...	1	...	8	21	8	21	...	...	...	...	...
	Females ...	...	...	...	...	...	...	...	...	...	...	...	...	...	4	3	...	6	1	2	...	2	...	1	...	...	12	31	12	31	...	...	...	...	...
	Total Unspecified	...	...	...	...	...	...	...	...	...	...	...	...	...	5	3	1	11	5	2	1	2	...	1	1	...	20	52	20	52	...	...	...	...	...
DEGREE OF EDUCATION.	Read and Write—Males ...	...	...	...	1	2	3	377	672	437	80	...	1,569	276	345	294	267	272	207	134	93	74	25	28	17	4	2	2,038	2	3,607	3	1	...	...	...
	Females...	...	...	...	...	2	2	375	633	470	87	...	1,567	324	363	272	256	181	144	108	71	47	26	11	5	4	3	1,815	3	3,382	3	1	...	...	...
	Persons ...	...	...	...	1	4	5	752	1305	907	167	...	3,136	600	708	566	523	453	351	242	164	121	51	39	22	8	5	3,853	5	6,989	6	2	...	...	...
	Read Only—Males	...	...	...	1	9	10	199	29	21	2	...	261	5	10	12	18	21	16	11	7	4	5	4	2	...	1	116	1	377	...	...	...	...	...
	Females ...	...	...	...	1	12	13	180	20	11	5	...	229	12	19	25	32	42	22	12	14	14	5	1	2	1	1	202	1	431	1	...	...	...	...
	Persons ...	...	...	...	2	21	23	379	49	32	7	...	490	17	29	37	50	63	38	23	21	18	10	5	4	1	2	318	2	808	1	...	...	...	...
	Cannot Read—Males ...	199	187	202	168	143	899	230	8	17	7	...	1,161	18	47	45	36	39	25	18	10	10	2	1	4	1	19	275	19	1,436	1	...	...	...	...
	Females ...	211	212	192	182	166	963	214	10	6	3	1	1,197	13	21	17	31	19	17	7	7	7	4	...	2	2	1	148	2	1,345	2	...	...	...	...
	Persons ...	410	399	394	350	309	1,862	444	18	23	10	1	2,358	31	68	62	67	58	42	25	17	17	6	1	6	3	20	423	21	2,781	3	...	...	...	...
	Unspecified—Males... ...	...	...	...	...	...	...	1	1	4	2	...	8	6	21	26	52	59	36	30	11	3	7	3	2	1	26	283	26	291	1	...	...	...	...
	Females ...	...	...	...	...	...	...	...	...	5	2	...	7	12	34	30	37	32	25	14	3	7	...	3	...	...	30	227	30	234	...	...	...	...	...
	Persons	...	...	...	...	...	...	1	1	9	4	...	15	18	55	56	89	91	61	44	14	10	7	6	2	1	56	510	56	525	1	...	...	...	...

BIRTHPLACES.	AUSTRALIAN COLONIES.							GREAT BRITAIN.			EUROPE.						AMERICA.			INDIA.		ASIA, AFRICA, AND OTHER COUNTRIES.						At Sea.		
	Queensland.	New South Wales.	Victoria.	South Australia.	New Zealand.	Tasmania.	Western Australia.	England and Wales.	Scotland.	Ireland.	France.	Germany.	Italy.	Austria.	Denmark.	Other Countries in Europe.	British America.	United States.	Other States in America.	Born of White Parents.	Natives.	China.	Japan.	Other Countries in Asia.	Africa.	Polynesia.	Other Countries not named.	British	Foreign	Country Unspecified.
Males	2,419	172	53	8	9	15	10	1,504	272	681	14	207	11	...	44	38	9	4	2	8	3	139	...	...	...	53	7	7	...	22
Females	2,491	168	69	1	5	10	9	1,317	244	781	8	149	8	...	25	20	5	3	2	5	1	1	...	2	...	4	1	24	3	36
Persons	4,910	340	122	9	14	25	19	2,821	516	1,462	22	356	19	...	69	*58	14	7	†4	13	4	‖140	...	‡2	...	‖57	§8	31	3	58

* 15 Switzerland, 12 Norway, 10 Sweden, 6 Poland, 4 Holland, 3 Russia, 2 Spain, 2 Portugal, 2 Gibraltar, 1 Malta, 1 Hungary. † 2 Brazil, 2 South America. ‡ 1 Java, 1 Sumatra. § 8 West Indies. ‖ 1 male and 1 female born of white parents in China, and 1 female born of white parents in Polynesia.

RELIGIONS.																	HABITATIONS.										HEALTH.			
	Church of England.	Roman Catholic.	Presbyterian.	Wesleyan Methodist.	Congregational and Independent.	Baptist.	Primitive Methodist.	United Methodist Free Church.	Lutheran.	Other Christian Sects.	Hebrew.	Mohamedan and Pagan.	Other Religions.	Object to State.	No Religion.	Unspecified.	Stone.	Wood.	Brick.	Metal.	Tents.	Ships.	Drays.	Others.	Houses Uninhabited.	Total.	Sick.	Accident.	Deaf and Dumb.	Total.
Males	2,282	937	605	388	147	422	153	23	299	175	6	171	22	3	15	63	29	1,820	102	6	17	...	...	...	96	2,070	29	7	1	37
Females	2,110	1,059	571	368	140	455	167	12	275	167	2	3	11	1	1	50	...	45	1	...	1	...	...	...	...	47	21	...	...	21
Persons	4,392	1,996	1,176	756	287	877	320	35	574	*342	8	174	†33	4	16	113	29	1,865	103	6	18	...	...	...	96	2,117	50	7	1	58

* 242 Bible Christians, 56 New Church, 20 Quakers, 9 Non-Sectarians, 6 Christians no denomination, 5 Salvation Army, 2 Evangelical Reformed Church, 1 Moravian, 1 Plymouth Brethren. † 17 Freethinkers, 7 Unitarians, 6 Deists, 3 Separatists.

OCCUPATIONS.	CLASS I.—PROFESSIONAL.		CLASS II.—DOMESTIC.		CLASS III.—COMMERCIAL.		CLASS IV.—AGRICULTURAL.	CLASS V.—INDUSTRIAL.					CLASS VI.—INDEFINITE AND NON-PRODUCTIVE.			No Occupation, or Occupation Unspecified.
	Order I.	Order II.	Order III.	Order IV.	Order V.	Order VI.	Order VII.	Order VIII.	Order IX.	Order X.	Order XI.	Order XII.	Order XIII.	Order XIV.	Order XV.	
	Government and Defence.	Learned Professions, Literature, Art, and Science.	Domestic Offices.	Personal Offices.	Engaged in Purchase and Sale of Goods.	Engaged in Conveyance of Men, Animals, Goods, and Messages.	Land and Animals.	Working and Dealing in Art and Mechanical Productions.	Working and Dealing in Textile Fabrics.	Working and Dealing in Food and Drinks.	Working and Dealing in Animal and Vegetable Substances.	Working and Dealing in Minerals.	Labour, the Branch not defined.	Persons of Property and Rank.	Public Burthen.	
Males	95	102	2,357	133	167	248	1,015	380	75	151	176	226	240	6	292	48
Females...	...	46	4,397	377	31	7	142	8	137	10	...	...	2	2	229	4
Persons	95	148	6,754	510	198	255	1,157	388	212	161	176	226	242	8	521	52

	MALES.	FEMALES.	PERSONS.
Total Population of District	5,711	5,392	11,103
Chinese	138	...	138
Polynesian...	53	3	56
Total Population, exclusive of Chinese and Polynesians	5,520	5,389	10,909

	ADULT MALES.
Adult Males	2,712
" " exclusive of Adult Chinese and Polynesians	2,531

	MALES.	FEMALES.	PERSONS.
Percentage to Totals of Sexes and Population of the Colony	4·56	6·11	5·20

TABLE No. LXVIII.

CENSUS DISTRICT OF PALMER. DIVISION—NORTHERN. SITUATION { On the Gulf of Carpentaria. Principal settlement about latitude 16° S. and longitude 144° to 145° E. District lies between latitude 12° and 16° 18′ S., and longitude 141° 32′ and 144° 59′ E. Area, 31,320 square miles.

TABLE showing the AGES, SOCIAL CONDITION, DEGREE of EDUCATION, BIRTHPLACES, HABITATIONS, and OCCUPATIONS of the PEOPLE ENUMERATED in the CENSUS DISTRICT above mentioned.

—		Under 1 Year.	1 to 2.	2 to 3.	3 to 4.	4 to 5.	Total under 5 Years.	5 to 10.	10 to 15.	15 to 20.	20 to 21.	Unspecified Children.	Total Minors.	21 to 25.	25 to 30.	30 to 35.	35 to 40.	40 to 45.	45 to 50.	50 to 55.	55 to 60.	60 to 65.	65 to 70.	70 to 75.	75 to 80.	80 and upwards.	Unspecified Adults.	Total Adults.	Total Unspecified.	TOTALS.	PERSONS ABOVE 80 YEARS OF AGE.				
																															80 to 85.	85 to 90.	90 to 95.	95 to 100.	100 and upwards.
AGES ...	Males ...	5	5	4	3	3	20	12	9	60	126	...	227	696	1,293	1,289	805	609	318	158	36	22	9	3	...	...	8	5,246	8	5,473	...	...	...	...	...
	Females ...	7	6	3	3	1	20	3	9	7	2	...	41	16	14	12	6	6	4	1	...	...	1	...	...	...	...	60	...	101	...	...	...	...	...
	Persons ...	12	11	7	6	4	40	15	18	67	128	...	268	712	1,307	1,301	811	615	322	159	36	22	10	3	...	...	8	5,306	8	5,574	...	...	...	...	...
CONJUGAL CONDITION.	Married—Husbands ...	...	...	...	...	...	...	...	...	...	...	...	...	2	7	18	7	15	12	4	2	...	1	...	...	...	...	68	...	68	...	...	...	...	...
	Wives	...	...	...	...	...	...	...	...	2	2	...	4	13	12	9	6	6	2	1	...	...	1	...	...	...	...	50	...	54	...	...	...	...	...
	Total Married ...	...	...	...	...	...	...	...	...	2	2	...	4	15	19	27	13	21	14	5	2	...	2	...	...	...	...	118	...	122	...	...	...	...	...
	Unmarried—Males	5	5	4	3	3	20	12	9	60	126	...	227	693	1,286	1,271	798	591	304	152	34	22	7	3	...	...	4	5,165	4	5,392	...	...	...	...	...
	Females ...	7	6	3	3	1	20	3	9	5	...	...	37	3	1	2	...	...	...	...	...	...	...	...	...	...	...	6	...	43	...	...	...	...	...
	Total Unmarried	12	11	7	6	4	40	15	18	65	126	...	264	696	1,287	1,273	798	591	304	152	34	22	7	3	...	...	4	5,171	4	5,435	...	...	...	...	...
	Widowed—Widowers ...	...	...	...	...	...	...	...	...	...	...	...	...	1	...	...	...	3	2	2	...	...	1	...	...	...	...	9	...	9	...	...	...	...	...
	Widows ...	...	...	...	...	...	...	...	...	...	...	...	...	...	1	1	...	...	2	...	...	...	...	...	...	...	...	4	...	4	...	...	...	...	...
	Total Widowed	...	...	...	...	...	...	...	...	...	...	...	...	1	1	1	...	3	4	2	...	...	1	...	...	...	...	13	...	13	...	...	...	...	...
	Unspecified—Males ...	...	...	...	...	...	...	...	...	...	...	...	...	...	...	...	...	...	...	...	...	...	...	...	...	...	4	4	4	4	...	...	...	...	...
	Females ...	...	...	...	...	...	...	...	...	...	...	...	...	...	...	...	...	...	...	...	...	...	...	...	...	...	...	...	...	...	...	...	...	...	...
	Total Unspecified	...	...	...	...	...	...	...	...	...	...	...	...	...	...	...	...	...	...	...	...	...	...	...	...	...	4	4	4	4	...	...	...	...	...
DEGREE OF EDUCATION.	Read and Write—Males ...	...	...	...	...	...	...	3	4	12	22	...	41	37	135	167	101	112	62	28	7	6	2	1	...	...	...	658	...	699	...	...	...	...	...
	Females...	...	...	...	...	...	...	1	9	7	1	...	18	16	14	9	6	5	3	1	...	...	...	...	...	...	...	54	...	72	...	...	...	...	...
	Persons ...	...	...	...	...	...	...	4	13	19	23	...	59	53	149	176	107	117	65	29	7	6	2	1	...	...	...	712	...	771	...	...	...	...	...
	Read Only—Males	...	...	...	...	...	...	2	3	...	...	...	5	3	5	3	4	9	1	1	1	...	1	...	...	...	...	28	...	33	...	...	...	...	...
	Females ...	...	...	...	...	...	...	...	...	...	...	...	...	...	...	1	...	1	...	...	...	...	1	...	...	...	...	3	...	3	...	...	...	...	...
	Persons ...	...	...	...	...	...	...	2	3	...	...	...	5	3	5	4	4	10	1	1	1	...	2	...	...	...	...	31	...	36	...	...	...	...	...
	Cannot Read—Males ...	5	5	4	3	3	20	7	2	48	104	...	181	656	1,153	1,119	700	488	255	129	28	16	6	2	...	...	4	4,556	4	4,737	...	...	...	...	...
	Females ...	7	6	3	3	1	20	2	...	...	1	...	23	...	...	2	...	...	1	...	...	...	...	...	...	...	...	3	...	26	...	...	...	...	...
	Persons ...	12	11	7	6	4	40	9	2	48	105	...	204	656	1,153	1,121	700	488	256	129	28	16	6	2	...	...	4	4,559	4	4,763	...	...	...	...	...
	Unspecified—Males... ...	...	...	...	...	...	...	...	...	...	...	...	...	...	...	...	...	...	...	...	...	...	...	...	...	...	4	4	4	4	...	...	...	...	...
	Females ...	...	...	...	...	...	...	...	...	...	...	...	...	...	...	...	...	...	...	...	...	...	...	...	...	...	...	...	...	...	...	...	...	...	...
	Persons	...	...	...	...	...	...	...	...	...	...	...	...	...	...	...	...	...	...	...	...	...	...	...	...	...	4	4	4	4	...	...	...	...	...

BIRTHPLACES.	AUSTRALIAN COLONIES.							GREAT BRITAIN.			EUROPE.						AMERICA.			INDIA.		ASIA, AFRICA, AND OTHER COUNTRIES.						At Sea.		
	Queensland.	New South Wales.	Victoria.	South Australia.	New Zealand.	Tasmania.	Western Australia.	England and Wales.	Scotland.	Ireland.	France.	Germany.	Italy.	Austria.	Denmark.	Other Countries in Europe.	British America.	United States.	Other States in America.	Born of White Parents.	Natives.	China.	Japan.	Other Countries in Asia.	Africa.	Polynesia.	Other Countries not named.	British	Foreign	Country Unspecified.
Males...	40	36	9	4	2	4	...	70	42	74	2	22	2	1	3	14	2	7	...	3	...	5,133	...	...	...	...	2	...	...	1
Females	27	16	2	1	...	1	...	13	4	29	...	3	...	...	1	1	...	...	...	...	...	3	...	...	...	...	...	...	...	...
Persons	67	52	11	5	2	5	...	83	46	103	2	25	2	1	4	*15	2	7	...	3	...	5,136	...	...	...	...	†2	...	...	1

* 3 Norway, 3 Greece, 2 Switzerland, 2 Sweden, 2 Poland, 2 Russia, 1 Holland.

† 2 West Indies.

RELIGIONS.																		HABITATIONS.										HEALTH.			
	Church of England.	Roman Catholic.	Presbyterian.	Wesleyan Methodist.	Congregational and Independent.	Baptist.	Primitive Methodist.	United Methodist Free Church.	Lutheran.	Other Christian Sects.	Hebrew.	Mohamedan and Pagan.	Other Religions.	Object to State.	No Religion.	Unspecified.	Stone.	Wood.	Brick.	Metal.	Tents.	Ships.	Drays.	Others.	Houses Uninhabited.	Total.	Sick.	Accident.	Deaf and Dumb.	Total.
Males...	145	98	57	7	1	1	2	...	14	6	...	5132	7	...	...	3	...	500	...	182	1,291	...	...	353	3	2,329	1	...	...	1
Females	42	40	11	2	...	...	...	...	3	...	...	3	...	...	...	...	...	2	...	1	...	...	...	...	...	3	...	...	...	...
Persons	187	138	68	9	1	1	2	...	17	*6	...	5135	†7	...	...	3	...	502	...	183	1,291	...	...	353	3	2,332	1	...	...	1

* 3 Greek Church, 2 Christians no denomination, 1 New Church.

† 6 Freethinkers, 1 Unitarian.

OCCUPATIONS.	CLASS I.—PROFESSIONAL.		CLASS II.—DOMESTIC.		CLASS III.—COMMERCIAL.		CLASS IV.—AGRICULTURAL.	CLASS V.—INDUSTRIAL.					CLASS VI.—INDEFINITE AND NON-PRODUCTIVE.			
	Order I.	Order II.	Order III.	Order IV.	Order V.	Order VI.	Order VII.	Order VIII.	Order IX.	Order X.	Order XI.	Order XII.	Order XIII.	Order XIV.	Order XV.	No Occupation, or Occupation Unspecified.
	Government and Defence.	Learned Professions, Literature, Art, and Science.	Domestic Offices.	Personal Offices.	Engaged in Purchase and Sale of Goods.	Engaged in Conveyance of Men, Animals, Goods, and Messages.	Land and Animals.	Working and Dealing in Art and Mechanical Productions.	Working and Dealing in Textile Fabrics.	Working and Dealing in Food and Drinks.	Working and Dealing in Animal and Vegetable Substances.	Working and Dealing in Minerals.	Labour, the Branch not defined.	Persons of Property and Rank.	Public Burthen.	
Males...	16	26	36	119	200	112	294	18	7	70	3	4,553	17	...	...	2
Females	...	...	71	26	1	...	...	...	1	2	...	...	...	...	...	...
Persons	16	26	107	145	201	112	294	18	8	72	3	4,553	17	...	...	2

	MALES.	FEMALES.	PERSONS.
Total Population of District	5,473	101	5,574
Chinese	5,133	3	5,136
Polynesian	...	...	...
Total Population, exclusive of Chinese and Polynesians...	340	98	438

	ADULT MALES.
Adult Males	5,246
" " exclusive of Adult Chinese and Polynesians	288

	MALES.	FEMALES.	PERSONS.
Percentage to Totals of Sexes and Population of the Colony	4·37	0·11	2·61

TABLE No. LXIX.

CENSUS DISTRICT OF PEAK DOWNS. DIVISION—CENTRAL. SITUATION { On the east of the Great Dividing Range, the centre being about 95 miles from the coast. Lying between latitude 22° 26′ and 23° 49′ S., and longitude 148° 15′ and 150° E. Area, 5,657 square miles.

TABLE showing the AGES, SOCIAL CONDITION, DEGREE of EDUCATION, BIRTHPLACES, HABITATIONS, and OCCUPATIONS of the PEOPLE ENUMERATED in the CENSUS DISTRICT above mentioned.

—	Under 1 Year.	1 to 2.	2 to 3.	3 to 4.	4 to 5.	Total under 5 Years.	5 to 10.	10 to 15.	15 to 20.	20 to 21.	Unspecified Children.	Total Minors.	21 to 25.	25 to 30.	30 to 35.	35 to 40.	40 to 45.	45 to 50.	50 to 55.	55 to 60.	60 to 65.	65 to 70.	70 to 75.	75 to 80.	80 and upwards	Unspecified Adults.	Total Adults.	Total Unspecified.	TOTALS.	PERSONS ABOVE 80 YEARS OF AGE.				
																													80 to 85.	85 to 90.	90 to 95.	95 to 100.	100 and upwards.
AGES ... Males	11	11	7	7	11	47	35	23	21	2	...	128	14	26	21	24	23	7	2	1	1	1	...	...	...	1	121	1	249	...	...	...	...	...
Females... ...	5	10	5	11	7	38	35	21	7	4	...	105	6	21	20	19	7	1	2	2	1	...	...	...	...	...	79	...	184	...	...	...	...	...
Persons	16	21	12	18	18	85	70	44	28	6	...	233	20	47	41	43	30	8	4	3	2	1	...	...	...	1	200	1	433	...	...	...	...	...
CONJUGAL CONDITION. Married—Husbands ...	...	...	...	...	...	...	...	...	1	...	...	1	1	17	17	20	18	5	2	1	...	1	...	...	...	...	82	...	83	...	...	...	...	...
Wives	...	...	...	...	...	...	...	...	2	2	...	4	4	20	20	18	7	1	2	1	...	...	...	...	...	...	73	...	77	...	...	...	...	...
Total Married	...	...	...	...	...	...	...	...	3	2	...	5	5	37	37	38	25	6	4	2	...	1	...	...	...	...	155	...	160	...	...	...	...	...
Unmarried—Males	11	11	7	7	11	47	35	23	20	2	...	127	13	9	4	4	5	1	...	...	...	...	...	...	...	1	37	...	164	...	...	...	...	...
Females ...	5	10	5	11	7	38	35	21	5	2	...	101	2	1	...	...	...	...	...	...	1	...	...	...	...	...	4	...	105	...	...	...	...	...
Total Unmarried	16	21	12	18	18	85	70	44	25	4	...	228	15	10	4	4	5	1	...	...	1	...	...	...	...	1	41	...	269	...	...	...	...	...
Widowed—Widowers ...	...	...	...	...	...	...	...	...	...	...	...	...	...	...	...	...	...	1	...	...	1	...	...	...	...	...	2	...	2	...	...	...	...	...
Widows ...	...	...	...	...	...	...	...	...	...	...	...	...	...	...	...	1	...	...	...	1	...	...	...	...	...	...	2	...	2	...	...	...	...	...
Total Widowed	...	...	...	...	...	...	...	...	...	...	...	...	...	...	...	1	...	1	...	1	1	...	...	...	...	...	4	...	4	...	...	...	...	...
Unspecified—Males ...	...	...	...	...	...	...	...	...	...	...	...	...	...	...	...	...	...	...	...	...	...	...	...	...	...	...	...	...	...	...	...	...	...	...
Females ...	...	...	...	...	...	...	...	...	...	...	...	...	...	...	...	...	...	...	...	...	...	...	...	...	...	...	...	...	...	...	...	...	...	...
Total Unspecified	...	...	...	...	...	...	...	...	...	...	...	...	...	...	...	...	...	...	...	...	...	...	...	...	...	...	...	...	...	...	...	...	...	...
DEGREE OF EDUCATION. Read and Write—Males ...	...	...	...	...	...	...	10	19	18	...	...	47	13	19	18	22	19	5	1	1	1	1	...	...	...	...	100	...	147	...	...	...	...	...
Females...	...	...	...	...	...	...	13	13	6	4	...	36	5	20	18	15	6	1	2	2	1	...	...	...	...	...	70	...	106	...	...	...	...	...
Persons	...	...	...	...	...	...	23	32	24	4	...	83	18	39	36	37	25	6	3	3	2	1	...	...	...	...	170	...	253	...	...	...	...	...
Read Only—Males	...	...	...	...	...	...	8	3	1	...	...	12	...	1	1	1	1	...	1	...	...	...	...	...	...	...	5	...	17	...	...	...	...	...
Females ...	...	...	...	...	...	...	6	5	...	...	...	11	1	...	1	2	...	...	...	...	...	...	...	...	...	...	4	...	15	...	...	...	...	...
Persons	...	...	...	...	...	...	14	8	1	...	...	23	1	1	2	3	1	...	1	...	...	...	...	...	...	...	9	...	32	...	...	...	...	...
Cannot Read—Males ...	11	11	7	7	11	47	17	1	2	2	...	69	1	6	2	1	3	2	...	...	...	...	...	...	...	1	16	1	85	...	...	...	...	...
Females ...	5	10	5	11	7	38	16	3	1	...	...	58	...	1	1	2	1	...	...	...	...	...	...	...	...	...	5	...	63	...	...	...	...	...
Persons	16	21	12	18	18	85	33	4	3	2	...	127	1	7	3	3	4	2	...	...	...	...	...	...	...	1	21	1	148	...	...	...	...	...
Unspecified—Males... ...	...	...	...	...	...	...	...	...	...	...	...	...	...	...	...	...	...	...	...	...	...	...	...	...	...	...	...	...	...	...	...	...	...	...
Females ...	...	...	...	...	...	...	...	...	...	...	...	...	...	...	...	...	...	...	...	...	...	...	...	...	...	...	...	...	...	...	...	...	...	...
Persons	...	...	...	...	...	...	...	...	...	...	...	...	...	...	...	...	...	...	...	...	...	...	...	...	...	...	...	...	...	...	...	...	...	...

BIRTHPLACES.	AUSTRALIAN COLONIES.							GREAT BRITAIN.			EUROPE.						AMERICA.			INDIA.		ASIA, AFRICA, AND OTHER COUNTRIES.						At Sea.		
	Queensland.	New South Wales.	Victoria.	South Australia.	New Zealand.	Tasmania.	Western Australia.	England and Wales.	Scotland.	Ireland.	France.	Germany.	Italy.	Austria.	Denmark.	Other Countries in Europe.	British America.	United States.	Other States in America.	Born of White Parents.	Natives.	China.	Japan.	Other Countries in Asia.	Africa.	Polynesia.	Other Countries not named.	British	Foreign	Country Unspecified.
Males...	92	15	4	1	...	...	...	65	9	46	...	8	...	...	2	2	...	...	...	1	...	1	...	...	...	3	...	...	...	...
Females	75	9	1	...	...	1	...	51	5	34	1	4	...	...	2	1	...	...	...	...	...	...	...	...	...	...	...	...	...	...
Persons	167	24	5	1	...	1	...	116	14	80	1	12	...	...	4	*3	...	...	...	1	...	1	...	...	...	3	...	...	...	...

* 2 Sweden, 1 Switzerland.

RELIGIONS.																					HABITATIONS.										HEALTH.			
	Church of England.	Roman Catholic.	Presbyterian.	Wesleyan Methodist.	Congregational and Independent.	Baptist.	Primitive Methodist.	United Methodist Free Church.	Lutheran.	Other Christian Sects.	Hebrew.	Mohamedan and Pagan.	Other Religions.	Object to State.	No Religion.	Unspecified.	Stone.	Wood.	Brick.	Metal.	Tents.	Ships.	Drays.	Others.	Houses Uninhabited.	Total.	Sick.	Accident.	Deaf and Dumb.	Total.
Males...	119	64	44	3	3	...	5	...	8	...	...	3	...	...	...	...	...	91	...	...	4	...	...	...	3	98	...	...	...	...
Females	89	52	28	1	1	1	5	...	7	...	...	...	...	...	...	...	...	5	...	...	...	...	...	...	...	5	...	...	...	...
Persons	208	116	72	4	4	1	10	...	15	...	...	3	...	...	...	...	...	96	...	...	4	...	...	...	3	103	...	...	...	...

OCCUPATIONS.	CLASS I.—PROFESSIONAL.		CLASS II.—DOMESTIC.		CLASS III.—COMMERCIAL.		CLASS IV.—AGRICULTURAL.	CLASS V.—INDUSTRIAL.					CLASS VI.—INDEFINITE AND NON-PRODUCTIVE.			No Occupation, or Occupation Unspecified.
	Order I.	Order II.	Order III.	Order IV.	Order V.	Order VI.	Order VII.	Order VIII.	Order IX.	Order X.	Order XI.	Order XII.	Order XIII.	Order XIV.	Order XV.	
	Government and Defence.	Learned Professions, Literature, Art, and Science.	Domestic Offices.	Personal Offices.	Engaged in Purchase and Sale of Goods.	Engaged in Conveyance of Men, Animals, Goods, and Messages.	Land and Animals.	Working and Dealing in Art and Mechanical Productions.	Working and Dealing in Textile Fabrics.	Working and Dealing in Food and Drinks.	Working and Dealing in Animal and Vegetable Substances.	Working and Dealing in Minerals.	Labour, the Branch not defined.	Persons of Property and Rank.	Public Burthen.	
Males	1	...	107	8	1	10	49	3	...	7	6	54	1	...	...	2
Females	...	1	170	10	...	...	...	...	2	...	...	...	...	1	...	...
Persons ...	1	1	277	18	1	10	49	3	2	7	6	54	1	1	...	2

	MALES.	FEMALES.	PERSONS.
Total Population of District	249	184	433
Chinese	1	...	1
Polynesian	3	...	3
Total Population, exclusive of Chinese and Polynesians	245	184	429

	ADULT MALES.
Adult Males	121
" " exclusive of Adult Chinese and Polynesians	119

	MALES.	FEMALES.	PERSONS.
Percentage to Totals of Sexes and Population of the Colony	0·20	0·21	0·20

TABLE No. LXX.

CENSUS DISTRICT OF ROCKHAMPTON. DIVISION—CENTRAL. SITUATION { On the east of the Great Dividing Range, the centre being about 20 miles from the coast. Lying between latitude 23° 12′ and 23° 29′ S., and longitude 150° 19′ and 150° 42′ E. Area $23\frac{1}{10}$ square miles.

TABLE showing the AGES, SOCIAL CONDITION, DEGREE of EDUCATION, BIRTHPLACES, HABITATIONS, and OCCUPATIONS of the PEOPLE ENUMERATED in the CENSUS DISTRICT above mentioned.

	—	Under 1 Year.	1 to 2.	2 to 3.	3 to 4.	4 to 5.	Total under 5 Years.	5 to 10.	10 to 15.	15 to 20.	20 to 21.	Unspecified Children.	Total Minors.	21 to 25.	25 to 30.	30 to 35.	35 to 40.	40 to 45.	45 to 50.	50 to 55.	55 to 60.	60 to 65.	65 to 70.	70 to 75.	75 to 80.	80 and upwards.	Unspecified Adults.	Total Adults.	Total Unspecified.	TOTALS.	PERSONS ABOVE 80 YEARS OF AGE.				
																														80 to 85.	85 to 90.	90 to 95.	95 to 100.	100 and upwards.
AGES ...	Males ...	117	115	111	114	104	561	554	528	291	43	...	1,977	235	277	231	252	257	176	118	62	33	19	12	3	5	6	1,686	6	3,663	5	...	...	...	...
	Females ...	133	123	113	98	99	566	594	537	426	90	...	2,213	293	247	234	263	211	142	65	32	27	17	14	5	3	2	1,555	2	3,768	2	1	...	...	...
	Persons ...	250	238	224	212	203	1,127	1148	1065	717	133	...	4,190	528	524	465	515	468	318	183	94	60	36	26	8	8	8	3,241	8	7,431	7	1	...	...	...
CONJUGAL CONDITION.	Married—Husbands ...	...	...	...	...	...	...	...	...	2	2	...	4	50	129	145	202	193	150	91	39	21	11	5	3	3	...	1,042	...	1,046	3	...	...	...	...
	Wives	...	...	...	...	...	...	...	...	20	18	...	38	142	185	190	219	171	110	40	14	7	8	7	3	1	1	1,098	1	1,136	1	...	...	...	...
	Total Married ...	...	...	...	...	...	...	...	...	22	20	...	42	192	314	335	421	364	260	131	53	28	19	12	6	4	1	2,140	1	2,182	4	...	...	...	...
	Unmarried—Males ...	117	115	111	114	104	561	554	528	289	41	...	1,973	183	144	80	44	54	21	13	15	7	5	4	...	...	4	574	4	2,547	...	...	...	...	...
	Females ...	133	123	113	98	99	566	594	537	406	72	...	2,175	147	55	27	14	9	3	1	1	1	1	2	...	...	1	262	1	2,437	...	...	...	...	...
	Total Unmarried	250	238	224	212	203	1,127	1148	1065	695	113	...	4,148	330	199	107	58	63	24	14	16	8	6	6	...	...	5	836	5	4,984	...	...	...	...	...
	Widowed—Widowers ...	...	...	...	...	...	...	...	...	...	...	...	...	1	4	6	6	10	5	14	8	5	3	3	...	2	1	68	1	68	2	...	...	...	...
	Widows ...	...	...	...	...	...	...	...	...	...	...	...	...	3	7	17	30	31	29	24	17	19	8	5	2	2	...	194	...	194	1	1	...	...	...
	Total Widowed	...	...	...	...	...	...	...	...	...	...	...	...	4	11	23	36	41	34	38	25	24	11	8	2	4	1	262	1	262	3	1	...	...	...
	Unspecified—Males... ...	...	...	...	...	...	...	...	...	...	...	...	...	1	...	...	...	...	...	...	...	...	...	...	...	...	1	2	1	2	...	...	...	...	...
	Females ...	...	...	...	...	...	...	...	...	...	...	...	...	1	...	...	...	...	...	...	...	...	...	...	...	...	...	1	...	1	...	...	...	...	...
	Total Unspecified	...	...	...	...	...	...	...	...	...	...	...	...	2	...	...	...	...	...	...	...	...	...	...	...	...	1	3	1	3	...	...	...	...	...
DEGREE OF EDUCATION.	Read and Write—Males ...	...	...	...	1	1	2	266	515	280	38	...	1,101	222	248	199	227	226	158	101	49	30	17	11	3	5	3	1,499	3	2,600	5	...	...	...	...
	Females...	...	...	...	1	2	3	300	518	405	84	...	1,310	273	225	202	210	161	99	48	22	22	14	10	3	2	...	1,291	...	2,601	1	1	...	...	...
	Persons	...	...	...	2	3	5	566	1033	685	122	...	2,411	495	473	401	437	387	257	149	71	52	31	21	6	7	3	2,790	3	5,201	6	1	...	...	...
	Read Only—Males	...	...	...	...	3	3	126	5	4	1	...	139	5	5	7	9	10	5	3	3	...	1	...	...	...	...	48	...	187	...	...	...	...	...
	Females ...	...	...	...	1	5	6	120	15	8	3	...	152	11	13	19	34	27	23	9	8	2	2	1	2	1	...	152	...	304	1	...	...	...	...
	Persons	...	...	...	1	8	9	246	20	12	4	...	291	16	18	26	43	37	28	12	11	2	3	1	2	1	...	200	...	491	1	...	...	...	...
	Cannot Read—Males ...	117	115	111	113	100	556	160	6	6	4	...	732	8	22	25	15	21	13	14	10	3	1	1	...	...	2	135	2	867	...	...	...	...	...
	Females ...	133	123	113	96	92	557	173	4	9	2	...	745	8	9	11	15	23	20	8	2	3	1	3	...	...	1	104	1	849	...	...	...	...	...
	Persons ...	250	238	224	209	192	1,113	333	10	15	6	...	1,477	16	31	36	30	44	33	22	12	6	2	4	...	...	3	239	3	1,716	...	...	...	...	...
	Unspecified—Males ...	...	...	...	...	...	...	2	2	1	...	...	5	...	2	...	1	...	...	...	...	...	...	...	...	...	1	4	1	9	...	...	...	...	...
	Females ...	...	...	...	...	...	...	1	...	4	1	...	6	1	...	2	4	...	...	...	...	...	...	...	...	...	1	8	1	14	...	...	...	...	...
	Persons	...	...	...	...	...	...	3	2	5	1	...	11	1	2	2	5	...	...	...	...	...	...	...	...	...	2	12	2	23	...	...	...	...	...

BIRTHPLACES.	AUSTRALIAN COLONIES.							GREAT BRITAIN.			EUROPE.						AMERICA.			INDIA.		ASIA, AFRICA, AND OTHER COUNTRIES.						At Sea.		
	Queensland.	New South Wales.	Victoria.	South Australia.	New Zealand.	Tasmania.	Western Australia.	England and Wales.	Scotland.	Ireland.	France.	Germany.	Italy.	Austria.	Denmark.	Other Countries in Europe.	British America.	United States.	Other States in America.	Born of White Parents.	Natives.	China.	Japan.	Other Countries in Asia.	Africa.	Polynesia.	Other Countries not named.	British	Foreign	Country Unspecified.
Males	1,553	165	86	8	8	12	...	774	186	492	7	119	13	4	34	37	5	10	1	5	...	77	...	1	...	21	8	11	3	23
Females	1,676	160	64	2	9	11	...	699	179	775	2	88	3	1	29	20	2	2	2	3	...	2	...	...	1	4	1	10	3	20
Persons	3,229	325	150	10	17	23	...	1,473	365	1,267	9	207	16	5	63	*57	7	12	†3	8	...	79	...	‡1	1	‖25	§9	21	6	43

* 23 Sweden, 17 Switzerland 11 Norway, 2 Russia, 1 Poland, 1 Spain, 1 Greece, 1 Malta. † 2 South America, 1 Mexico. ‡ 1 Arabia. § 8 West Indies, 1 Mauritius. ‖ 1 male and 1 female born of white parents in Polynesia

RELIGIONS.	Church of England.	Roman Catholic.	Presbyterian.	Wesleyan Methodist.	Congregational and Independent.	Baptist.	Primitive Methodist.	United Methodist Free Church.	Lutheran.	Other Christian Sects.	Hebrew.	Mohamedan and Pagan.	Other Religions.	Object to State.	No Religion.	Unspecified.	HABITATIONS.										HEALTH.			
																	Stone.	Wood.	Brick.	Metal.	Tents.	Ships.	Drays.	Others.	Houses Uninhabited.	Total.	Sick.	Accident.	Deaf and Dumb.	Total.
Males	1,480	1,021	445	178	82	77	149	2	100	8	13	71	16	1	5	15	6	1,084	71	5	3	5	...	1	136	1,311	56	7	...	63
Females	1,386	1,268	455	210	90	91	139	...	81	12	11	4	12	...	1	8	1	162	6	...	...	...	...	...	...	169	23	...	...	23
Persons	2,866	2,289	900	388	172	168	288	2	181	*20	24	75	†28	1	6	23	7	1,246	77	5	3	5	...	1	136	1,480	79	7	...	86

*9 Quakers, 5 Christians no denomination, 2 Trinitarians, 1 Greek Church, 1 Bible Christian, 1 Plymouth Brethren, 1 Christadelphian. † 14 Unitarians, 8 Freethinkers, 5 Separatists, 1 Deist.

OCCUPATIONS.	CLASS I.—PROFESSIONAL.		CLASS II.—DOMESTIC.		CLASS III.—COMMERCIAL.		CLASS IV.—AGRICULTURAL.	CLASS V.—INDUSTRIAL.					CLASS VI.—INDEFINITE AND NON-PRODUCTIVE.			No Occupation, or Occupation Unspecified.
	Order I.	Order II.	Order III.	Order IV.	Order V.	Order VI.	Order VII.	Order VIII.	Order IX.	Order X.	Order XI.	Order XII.	Order XIII.	Order XIV.	Order XV.	
	Government and Defence.	Learned Professions, Literature, Art, and Science.	Domestic Offices.	Personal Offices.	Engaged in Purchase and Sale of Goods.	Engaged in Conveyance of Men, Animals, Goods, and Messages.	Land and Animals.	Working and Dealing in Art and Mechanical Productions.	Working and Dealing in Textile Fabrics.	Working and Dealing in Food and Drinks.	Working and Dealing in Animal and Vegetable Substances.	Working and Dealing in Minerals.	Labour, the Branch not defined.	Persons of Property and Rank.	Public Burthen.	
Males	50	102	1,583	116	238	311	159	320	78	149	62	118	224	4	104	45
Females	1	75	2,954	412	15	3	6	5	167	26	...	...	2	1	67	34
Persons	51	177	4,537	528	253	314	165	325	245	175	62	118	226	5	171	79

	MALES.	FEMALES.	PERSONS.
Total Population of District	3,663	3,768	7,431
Chinese	77	2	79
Polynesian	20	3	23
Total Population, exclusive of Chinese and Polynesians	3,566	3,763	7,329

	ADULT MALES.
Adult Males	1,686
" " exclusive of Adult Chinese and Polynesians	1,589

	MALES.	FEMALES.	PERSONS.
Percentage to Totals of Sexes and Population of the Colony	2·92	4·27	3·48

TABLE No. LXXI.

CENSUS DISTRICT OF SOMERSET. DIVISION—NORTHERN. SITUATION { On the coast. the extreme northern portion of the colony. Lying between latitude 10° 41′ and 12° S., and longitude 141° 40′ and 143° 15′ E. Area, 4,405 square miles.

TABLE showing the AGES, SOCIAL CONDITION, DEGREE of EDUCATION, BIRTHPLACES, HABITATIONS, and OCCUPATIONS of the PEOPLE ENUMERATED in the CENSUS DISTRICT above mentioned.

—		Under 1 Year.	1 to 2.	2 to 3.	3 to 4.	4 to 5.	Total under 5 Years.	5 to 10.	10 to 15.	15 to 20.	20 to 21.	Unspecified Children.	Total Minors.	21 to 25.	25 to 30.	30 to 35.	35 to 40.	40 to 45.	45 to 50.	50 to 55.	55 to 60.	60 to 65.	65 to 70.	70 to 75.	75 to 80.	80 and upwards.	Unspecified Adults.	Total Adults.	Total Unspecified.	Totals.	PERSONS ABOVE 80 YEARS OF AGE. 80 to 85.	85 to 90.	90 to 95.	95 to 100	100 and upwards.
AGES ...	Males ...	3	1	1	2	2	9	1	3	45	48	...	106	152	185	92	40	21	13	9	...	...	...	...	...	...	8	520	8	626	...	...	...	...	...
	Females ...	2	5	1	4	2	14	3	3	2	3	...	25	5	9	5	2	...	...	1	...	...	...	...	...	...	...	22	...	47	...	...	...	...	...
	Persons ...	5	6	2	6	4	23	4	6	47	51	...	131	157	194	97	42	21	13	10	...	...	...	...	...	...	8	542	8	673	...	...	...	...	...
CONJUGAL CONDITION.	Married—Husbands ...	...	...	...	...	...	...	...	...	1	1	...	2	6	11	20	15	3	2	5	...	...	...	...	...	...	...	62	...	64	...	...	...	...	...
	Wives	...	...	...	...	...	...	...	...	...	3	...	3	4	9	4	1	...	...	1	...	...	...	...	...	...	...	19	...	22	...	...	...	...	...
	Total Married ...	...	...	...	...	...	...	...	...	1	4	...	5	10	20	24	16	3	2	6	...	...	...	...	...	...	...	81	...	86	...	...	...	...	...
	Unmarried—Males	3	1	1	2	2	9	1	3	44	47	...	104	146	174	72	25	17	9	4	...	...	...	...	...	...	8	455	8	559	...	...	...	...	...
	Females ...	2	5	1	4	2	14	3	3	2	...	...	22	1	...	1	...	...	...	...	...	...	...	...	...	...	...	2	...	24	...	...	...	...	...
	Total Unmarried	5	6	2	6	4	23	4	6	46	47	...	126	147	174	73	25	17	9	4	...	...	...	...	...	...	8	457	8	583	...	...	...	...	...
	Widowed—Widowers ...	...	...	...	...	...	...	...	...	...	...	...	...	..	...	...	...	1	2	...	...	...	...	...	...	...	...	3	...	3	...	...	...	...	...
	Widows ...	...	...	...	...	...	...	...	...	...	...	...	...	...	...	...	1	...	...	...	...	...	...	...	...	...	...	1	...	1	...	...	...	...	...
	Total Widowed	...	...	...	...	...	...	...	...	...	...	...	...	...	...	...	1	1	2	...	...	...	...	...	...	...	...	4	...	4	...	...	...	...	...
	Unspecified—Males	...	...	...	...	...	...	...	...	...	...	...	...	...	...	...	...	...	...	...	...	...	...	...	...	...	...	...	...	...	...	...	...	...	...
	Females ...	...	...	...	...	...	...	...	...	...	...	...	...	...	...	...	...	...	...	...	...	...	...	...	...	...	...	...	...	...	...	...	...	...	...
	Total Unspecified	...	...	...	...	...	...	...	...	...	...	...	...	...	...	...	...	...	...	...	...	...	...	...	...	...	...	...	...	...	...	...	...	...	...
DEGREE OF EDUCATION.	Read and Write—Males ...	...	...	...	...	...	...	...	...	6	2	...	8	19	20	26	15	7	6	4	...	...	...	...	...	...	...	97	...	105	...	...	...	...	...
	Females...	...	...	...	...	...	...	...	3	2	2	...	7	3	8	3	1	...	...	1	...	...	...	...	...	...	...	16	...	23	...	...	...	...	...
	Persons	...	...	...	...	...	...	...	3	8	4	...	15	22	28	29	16	7	6	5	...	...	...	...	...	...	...	113	...	128	...	...	...	...	...
	Read Only—Males	...	...	...	...	...	...	...	1	5	9	...	15	27	31	15	6	1	...	1	...	...	...	...	...	...	...	81	...	96	...	...	...	...	...
	Females ...	...	...	...	...	...	...	2	...	...	...	...	2	...	1	...	1	...	...	...	...	...	...	...	...	...	...	2	...	4	...	...	...	...	...
	Persons	...	...	...	...	...	...	2	1	5	9	...	17	27	32	15	7	1	...	1	...	...	...	...	...	...	...	83	...	100	...	...	...	...	...
	Cannot Read—Males ...	3	1	1	2	2	9	1	2	34	37	...	83	106	134	51	19	13	7	4	...	...	...	...	...	...	8	342	8	425	...	...	...	...	...
	Females ...	2	5	1	4	2	14	1	...	...	1	...	16	2	...	2	...	...	...	...	...	...	...	...	...	...	...	4	...	20	...	...	...	...	...
	Persons	5	6	2	6	4	23	2	2	34	38	...	99	108	134	53	19	13	7	4	...	...	...	...	...	...	8	346	8	445	...	...	...	...	...
	Unspecified—Males ...	...	...	...	...	...	..		...	...	...	...	...	...	...	...	...	...	...	...	...	...	...	...	...	...	...	...	...	...	...	...	...	...	...
	Females ...	...	...	...	...	...	...	...	...	...	...	...	...	...	...	...	...	...	...	...	...	...	...	...	...	...	...	...	...	...	...	...	...	...	...
	Persons ...	...	...	...	...	...	...	...	...	...	...	...	...	...	...	...	...	...	...	...	...	...	...	...	...	...	...	...	...	...	...	...	...	...	...

BIRTHPLACES.	AUSTRALIAN COLONIES.							GREAT BRITAIN.			EUROPE.						AMERICA.			INDIA.		ASIA, AFRICA, AND OTHER COUNTRIES.						At Sea.		
	Queensland.	New South Wales.	Victoria.	South Australia.	New Zealand.	Tasmania.	Western Australia.	England and Wales.	Scotland.	Ireland.	France.	Germany.	Italy.	Austria.	Denmark.	Other Countries in Europe.	British America.	United States.	Other States in America.	Born of White Parents.	Natives.	China.	Japan.	Other Countries in Asia.	Africa.	Polynesia.	Other Countries not named.	British	Foreign	Country Unspecified.
Males...	12	8	...	...	7	...	...	29	7	5	...	5	2	...	...	4	2	3	7	4	22	11	4	175	2	292	25	...	...	...
Females	16	10	1	1	...	...	...	3	1	5	...	1	...	...	...	...	...	...	...	1	...	...	...	1	...	7	...	...	...	...
Persons	28	18	1	1	7	...	...	32	8	10	...	6	2	...	...	*4	2	3	†7	5	22	11	4	‡176	2	§299	‖25	...	...	...

* 1 Sweden, 1 Norway, 1 Spain, 1 Portugal. † 3 Peru, 2 Chili, 1 South America, 1 Mexico. ‡ 67 Manilla, 45 Straits Settlement, 27 Java, 12 Malay, 10 Molucca Islands, 5 Malacca, 3 Philippine Islands, 2 Borneo, 2 Guam, 2 Macassar Island, 1 Samarang.
‖ 9 West Indies, 4 Cape De Verde Islands, 4 Bourbon, 3 Marcella, 2 Pitcairn Island, 1 Norfolk Island, 1 Madeira, 1 Mauritius. § 1 male born of white parents in Polynesia.

RELIGIONS.																	HABITATIONS.										HEALTH.			
	Church of England.	Roman Catholic.	Presbyterian.	Wesleyan Methodist.	Congregational and Independent.	Baptist.	Primitive Methodist.	United Methodist Free Church.	Lutheran.	Other Christian Sects.	Hebrew.	Mohamedan and Pagan.	Other Religions.	Object to State.	No Religion.	Unspecified.	Stone.	Wood.	Brick.	Metal.	Tents.	Ships.	Drays.	Others.	Houses Uninhabited.	Total.	Sick.	Accident.	Deaf and Dumb.	Total.
Males...	209	103	55	6	3	1	1	...	7	4	...	152	...	...	3	82	...	19	...	9	...	23	...	9	...	60	...	...	...	...
Females	20	7	10	1	1	2	...	...	3	...	...	2	...	...	...	1	...	...	...	...	...	...	...	...	...	...	...	...	...	...
Persons	229	110	65	7	4	3	1	...	10	*4	...	154	...	...	3	83	...	19	...	9	...	23	...	9	...	60	...	...	...	...

* 4 Christians, no denomination.

OCCUPATIONS.	CLASS I.—PROFESSIONAL.		CLASS II.—DOMESTIC.		CLASS III.—COMMERCIAL.		CLASS IV.—AGRICULTURAL.	CLASS V.—INDUSTRIAL.					CLASS VI.—INDEFINITE AND NON-PRODUCTIVE.			No Occupation, or Occupation Unspecified.
	Order I.	Order II.	Order III.	Order IV.	Order V.	Order VI.	Order VII.	Order VIII.	Order IX.	Order X.	Order XI.	Order XII.	Order XIII.	Order XIV.	Order XV.	
	Government and Defence.	Learned Professions, Literature, Art, and Science.	Domestic Offices.	Personal Offices.	Engaged in Purchase and Sale of Goods.	Engaged in Conveyance of Men, Animals, Goods, and Messages.	Land and Animals.	Working and Dealing in Art and Mechanical Productions.	Working and Dealing in Textile Fabrics.	Working and Dealing in Food and Drinks.	Working and Dealing in Animal and Vegetable Substances.	Working and Dealing in Minerals.	Labour, the Branch not defined.	Persons of Property and Rank.	Public Burthen.	
Males...	8	1	13	18	6	489	79	8	1	...	...	1	1	...	...	1
Females	...	1	40	6	...	...	...	...	...	...	...	...	...	...	...	...
Persons	8	2	53	24	6	489	79	8	1	...	...	1	1	...	...	1

	MALES.	FEMALES.	PERSONS.
Total Population of District	626	47	673
Chinese	11	...	11
Polynesian	291	7	298
Total Population, exclusive of Chinese and Polynesians...	324	40	364

	ADULT MALES.
Adult Males	520
" " exclusive of Adult Chinese and Polynesians	267

	MALES.	FEMALES.	PERSONS.
Percentage to Totals of Sexes and Population of the Colony	·50	·05	·32

TABLE No. LXXII.

CENSUS DISTRICT OF SPRINGSURE. DIVISION—CENTRAL. SITUATION { On the east of the Great Dividing Range, the centre being about 225 miles from the coast. Lying between latitude 23° 22′ and 25° 26′ S., and longitude 146° 50′ and 149° 12′ E. Area 11,230 square miles.

TABLE showing the AGES, SOCIAL CONDITION, DEGREE of EDUCATION, BIRTHPLACES, HABITATIONS, and OCCUPATIONS of the PEOPLE ENUMERATED in the CENSUS DISTRICT above mentioned.

—	Under 1 Year.	1 to 2.	2 to 3.	3 to 4.	4 to 5.	Total under 5 Years.	5 to 10.	10 to 15.	15 to 20.	20 to 21.	Unspecified Children.	Total Minors.	21 to 25.	25 to 30.	30 to 35.	35 to 40.	40 to 45.	45 to 50.	50 to 55.	55 to 60.	60 to 65.	65 to 70.	70 to 75.	75 to 80.	80 and upwards.	Unspecified Adults.	Total Adults.	Total Unspecified.	TOTALS.	PERSONS ABOVE 80 YEARS OF AGE.				
																														80 to 85.	85 to 90.	90 to 95.	95 to 100.	100 and upwards.
AGES ... Males ...	23	31	15	14	19	102	80	66	52	21	...	321	80	111	84	99	79	60	37	11	10	3	3	1	1	...	579	...	900	1	...	...	...	...
AGES ... Females ...	16	24	16	21	25	102	101	66	51	12	...	332	43	46	35	30	18	19	8	1	4	1	1	...	...	...	206	...	538	...	...	...	...	...
Persons ...	39	55	31	35	44	204	181	132	103	33	...	653	123	157	119	129	97	79	45	12	14	4	4	1	1	...	785	...	1,438	1	...	...	...	...
CONJUGAL CONDITION.																																		
Married—Husbands ...	...	...	...	...	...	...	...	...	...	...	...	...	10	22	34	54	32	29	10	4	2	2	2	...	...	...	201	...	201	...	...	...	...	...
Wives	...	...	...	...	...	...	...	...	8	5	...	13	29	37	32	28	17	19	4	1	4	1	...	...	...	...	172	...	185	...	...	...	...	...
Total Married ...	...	...	...	...	...	...	...	...	8	5	...	13	39	59	66	82	49	48	14	5	6	3	2	...	...	...	373	...	386	...	...	...	...	...
Unmarried—Males ...	23	31	15	14	19	102	80	66	52	21	...	321	70	84	48	41	41	29	25	7	5	1	1	...	...	...	352	...	673	...	...	...	...	...
Females ...	16	24	16	21	25	102	101	66	43	7	...	319	13	6	1	1	1	...	1	...	...	...	...	...	...	...	23	...	342	...	...	...	...	...
Total Unmarried	39	55	31	35	44	204	181	132	95	28	...	640	83	90	49	42	42	29	26	7	5	1	1	...	...	...	375	...	1,015	...	...	...	...	...
Widowed—Widowers ...	...	...	...	...	...	...	...	...	...	...	...	...	...	2	1	3	6	2	1	...	3	...	...	1	1	...	20	...	20	1	...	...	...	...
Widows ...	...	...	...	...	...	...	...	...	...	...	...	...	1	3	2	1	...	...	3	...	...	...	1	...	...	...	11	...	11	...	...	...	...	...
Total Widowed	...	...	...	...	...	...	...	...	...	...	...	...	1	5	3	4	6	2	4	...	3	...	1	1	1	...	31	...	31	1	...	...	...	...
Unspecified—Males... ...	...	...	...	...	...	...	...	...	...	...	...	...	...	3	1	1	...	...	1	...	...	...	...	...	...	...	6	...	6	...	...	...	...	...
Females ...	...	...	...	...	...	...	...	...	...	...	...	...	...	...	...	...	...	...	...	...	...	...	...	...	...	...	...	...	...	...	...	...	...	...
Total Unspecified	...	...	...	...	...	...	...	...	...	...	...	...	...	3	1	1	...	...	1	...	...	...	...	...	...	...	6	...	6	...	...	...	...	...
DEGREE OF EDUCATION.																																		
Read and Write—Males ...	...	...	...	...	...	...	31	52	40	17	...	140	72	79	58	75	62	51	28	7	8	3	3	1	...	...	447	...	587	...	...	...	...	...
Females...	...	...	...	...	...	...	41	56	46	12	...	155	38	39	32	28	14	16	6	1	4	1	1	...	...	...	180	...	335	...	...	...	...	...
Persons	...	...	...	...	...	...	72	108	86	29	...	295	110	118	90	103	76	67	34	8	12	4	4	1	...	...	627	...	922	...	...	...	...	...
Read Only—Males	...	...	...	...	1	1	23	2	2	...	...	28	...	1	3	3	...	2	1	...	...	...	...	...	...	...	10	...	38	...	...	...	...	...
Females ...	...	...	...	...	1	1	19	2	...	...	...	22	2	...	1	2	2	1	...	...	...	...	...	...	...	...	8	...	30	...	...	...	...	...
Persons	...	...	...	...	2	2	42	4	2	...	...	50	2	1	4	5	2	3	1	...	...	...	...	...	...	...	18	...	68	...	...	...	...	...
Cannot Read—Males ...	23	31	15	14	18	101	24	8	8	3	...	144	8	28	22	20	17	7	7	4	2	...	...	...	1	...	116	...	260	1	...	...	...	...
Females ...	16	24	16	21	24	101	40	8	3	...	...	152	2	6	2	...	1	1	2	...	...	...	...	...	...	...	14	...	166	...	...	...	...	...
Persons ...	39	55	31	35	42	202	64	16	11	3	...	296	10	34	24	20	18	8	9	4	2	...	...	...	1	...	130	...	426	1	...	...	...	...
Unspecified—Males ...	...	...	...	...	...	...	2	4	2	1	...	9	...	3	1	1	...	...	1	...	...	...	...	...	...	...	6	...	15	...	...	...	...	...
Females ...	...	...	...	...	...	...	1	...	2	...	...	3	1	1	...	...	1	1	...	...	...	...	...	...	...	...	4	...	7	...	...	...	...	...
Persons	...	...	...	...	...	...	3	4	4	1	...	12	1	4	1	1	1	1	1	...	...	...	...	...	...	...	10	...	22	...	...	...	...	...

BIRTHPLACES.

	AUSTRALIAN COLONIES.							GREAT BRITAIN.			EUROPE.						AMERICA.			INDIA.		ASIA, AFRICA, AND OTHER COUNTRIES.						At Sea.		
BIRTHPLACES.	Queensland.	New South Wales.	Victoria.	South Australia.	New Zealand.	Tasmania.	Western Australia.	England and Wales.	Scotland.	Ireland.	France.	Germany.	Italy.	Austria.	Denmark.	Other Countries in Europe.	British America.	United States.	Other States in America.	Born of White Parents.	Natives.	China.	Japan.	Other Countries in Asia.	Africa.	Polynesia.	Other Countries not named.	British	Foreign	Country Unspecified.
Males	280	79	23	1	...	8	1	147	45	120	...	31	...	1	20	8	...	1	...	1	...	80	...	...	...	36	1	2	...	15
Females	285	42	13	3	...	1	...	62	14	80	...	14	...	1	6	4	...	...	1	...	...	...	...	...	...	3	2	1	1	5
Persons	565	121	36	4	...	9	1	209	59	200	...	45	...	2	26	*12	...	1	†1	1	...	80	...	...	...	39	‡3	3	1	20

* 4 Sweden, 3 Switzerland 3 Norway, 1 Portugal, 1 Heligoland. † 1 Brazil. ‡ 3 West Indies.

RELIGIONS.

																	HABITATIONS.										HEALTH.			
RELIGIONS.	Church of England.	Roman Catholic.	Presbyterian.	Wesleyan Methodist.	Congregational and Independent.	Baptist.	Primitive Methodist.	United Methodist Free Church.	Lutheran.	Other Christian Sects.	Hebrew.	Mohamedan and Pagan.	Other Religions.	Object to State.	No Religion.	Unspecified.	Stone.	Wood.	Brick.	Metal.	Tents.	Ships.	Drays.	Others.	Houses Uninhabited.	Total.	Sick.	Accident.	Deaf and Dumb.	Total.
Males	366	237	143	7	5	6	...	3	53	8	...	80	1	...	5	16	1	252	2	4	54	...	46	...	3	362	3	...	...	3
Females	193	181	111	2	6	6	1	...	25	6	...	1	...	...	...	6	...	2	...	...	...	...	...	...	...	2	2	...	...	2
Persons	559	418	254	9	11	12	1	3	78	*14	...	81	†1	...	5	22	1	254	2	4	54	...	46	...	3	364	5	...	...	5

*10 Christadelphians, 1 Quaker, 1 Non-Sectarian, 1 Reformed Church, 1 Catholic and Apostolic. † 1 Spiritualist.

OCCUPATIONS.

	CLASS I.—PROFESSIONAL.		CLASS II.—DOMESTIC.		CLASS III.—COMMERCIAL.		CLASS IV.—AGRICULTURAL.	CLASS V.—INDUSTRIAL.					CLASS VI.—INDEFINITE AND NON-PRODUCTIVE.			
	Order I.	Order II.	Order III.	Order IV.	Order V.	Order VI.	Order VII.	Order VIII.	Order IX.	Order X.	Order XI.	Order XII.	Order XIII.	Order XIV.	Order XV.	
OCCUPATIONS.	Governmen and Defence.	Learned Professions, Literature, Art, and Science.	Domestic Offices.	Personal Offices.	Engaged in Purchase and Sale of Goods.	Engaged in Conveyance of Men, Animals, Goods, and Messages.	Land and Animals.	Working and Dealing in Art and Mechanical Productions.	Working and Dealing in Textile Fabrics.	Working and Dealing in Food and Drinks.	Working and Dealing in Animal and Vegetable Substances.	Working and Dealing in Minerals.	Labour, the Branch not defined.	Persons of Property and Rank.	Public Burthen.	No Occupation, or Occupation Unspecified.
Males	10	7	219	35	18	120	368	17	8	13	10	43	24	...	2	6
Females	...	7	455	65	...	...	1	...	9	...	...	...	...	...	1	...
Persons	10	14	674	100	18	120	369	17	17	13	10	43	24	...	3	6

	MALES.	FEMALES.	PERSONS.
Total Population of District	900	538	1,438
Chinese	80	...	80
Polynesian	36	3	39
Total Population, exclusive of Chinese and Polynesians	784	535	1,319

	ADULT MALES.
Adult Males	579
„ „ exclusive of Adult Chinese and Polynesians	468

	MALES.	FEMALES.	PERSONS.
Percentage to Totals of Sexes and Population of the Colony	·72	·61	·67

TABLE No. LXXIII.

CENSUS DISTRICT OF STANLEY. DIVISION—SOUTHERN.

SITUATION { On the east of the Great Dividing Range, the centre being about 55 miles from the coast. Lying between latitude 26° 29′ and 27° 25′ S., and longitude 151° 40′ and 152° 51′ E. Area, 2,215 square miles.

TABLE showing the AGES, SOCIAL CONDITION, DEGREE OF EDUCATION, BIRTHPLACES, HABITATIONS, and OCCUPATIONS of the PEOPLE ENUMERATED in the CENSUS DISTRICT above mentioned.

—	Under 1 Year.	1 to 2.	2 to 3.	3 to 4.	4 to 5.	Total under 5 Years.	5 to 10.	10 to 15.	15 to 20.	20 to 21.	Unspecified Children.	Total Minors.	21 to 25.	25 to 30.	30 to 35.	35 to 40.	40 to 45.	45 to 50.	50 to 55.	55 to 60.	60 to 65.	65 to 70.	70 to 75.	75 to 80.	80 and upwards.	Unspecified Adults.	Total Adults.	Total Unspecified.	Totals.	PERSONS ABOVE 80 YEARS OF AGE.				
																													80 to 85.	85 to 90.	90 to 95.	95 to 100	100 and upwards.
AGES ... Males ...	36	18	19	30	22	125	89	86	85	17	...	402	64	75	44	53	40	35	18	14	12	1	4	...	2	...	362	...	764	1	1	...	...	...
AGES ... Females...	25	28	18	13	17	101	88	73	59	12	...	333	36	42	28	29	29	12	17	9	3	4	1	...	...	...	210	...	543	...	...	...	...	...
Persons ...	61	46	37	43	39	226	177	159	144	29	...	735	100	117	72	82	69	47	35	23	15	5	5	...	2	...	572	...	1,307	1	1	...	...	...
CONJUGAL CONDITION. Married—Husbands ...	...	...	...	...	...	...	...	...	...	1	...	1	11	34	24	38	32	26	14	9	7	1	3	...	1	...	200	...	201	1	...	...	...	...
Wives	...	...	...	...	...	...	...	...	7	5	...	12	23	38	24	27	25	9	16	6	...	3	1	...	...	...	172	...	184	...	...	...	...	...
Total Married ...	...	...	...	...	...	...	...	...	7	6	...	13	34	72	48	65	57	35	30	15	7	4	4	...	1	...	372	...	385	1	...	...	...	...
Unmarried—Males	36	18	19	30	22	125	89	86	85	16	...	401	53	41	20	11	8	6	1	4	3	...	...	...	1	...	148	...	549	...	1	...	...	...
Females ...	25	28	18	13	17	101	88	73	52	7	...	321	13	4	2	...	1	...	...	...	1	...	...	...	...	...	21	...	342	...	...	...	...	...
Total Unmarried	61	46	37	43	39	226	177	159	137	23	...	722	66	45	22	11	9	6	1	4	4	...	...	...	1	...	169	...	891	...	1	...	...	...
Widowed—Widowers ...	...	...	...	...	...	...	...	...	...	...	...	...	..	...	...	4	...	3	3	1	2	...	1	...	...	...	14	...	14	...	...	...	...	...
Widows ...	...	...	...	...	...	...	...	...	...	...	...	...	...	...	2	2	3	3	1	3	2	1	...	...	...	...	17	...	17	...	...	...	...	...
Total Widowed	...	...	...	...	...	...	...	...	...	...	...	...	...	...	2	6	3	6	4	4	4	1	1	...	...	...	31	...	31	...	...	...	...	...
Unspecified—Males	...	...	...	...	...	...	...	...	...	...	...	...	...	...	...	...	...	...	...	...	...	...	...	...	...	...	...	...	...	...	...	...	...	...
Females ...	...	...	...	...	...	...	...	...	...	...	...	...	...	...	...	...	...	...	...	...	...	...	...	...	...	...	...	...	...	...	...	...	...	...
Total Unspecified	...	...	...	...	...	...	...	...	...	...	...	...	...	...	...	...	...	...	...	...	...	...	...	...	...	...	...	...	...	...	...	...	...	...
DEGREE OF EDUCATION. Read and Write—Males ...	...	...	...	...	...	...	35	75	76	13	...	199	61	67	41	44	37	32	17	12	8	1	2	...	1	...	323	...	522	1	...	...	...	...
Females...	...	...	...	...	...	...	43	61	59	12	...	175	33	38	22	25	26	12	15	5	1	3	...	...	...	...	180	...	355	...	...	...	...	...
Persons	...	...	...	...	...	...	78	136	135	25	...	374	94	105	63	69	63	44	32	17	9	4	2	...	1	...	503	...	877	1	...	...	...	...
Read Only—Males	...	...	...	...	3	3	20	8	3	1	...	35	...	5	1	4	3	1	1	2	2	...	1	...	1	...	21	...	56	...	1	...	...	...
Females ...	...	...	...	...	...	...	17	5	...	...	...	22	1	2	5	4	1	...	1	3	2	1	1	...	...	...	21	...	43	...	...	...	...	...
Persons	...	...	...	...	3	3	37	13	3	1	...	57	1	7	6	8	4	1	2	5	4	1	2	...	1	...	42	...	99	...	1	...	...	...
Cannot Read—Males ...	36	18	19	30	19	122	34	3	6	3	...	168	3	3	2	5	...	2	...	...	2	...	1	...	...	...	18	...	186	...	...	...	...	...
Females ...	25	28	18	13	17	101	28	7	...	...	...	136	2	2	1	...	2	...	1	1	...	...	...	...	...	...	9	...	145	...	...	...	...	...
Persons	61	46	37	43	36	223	62	10	6	3	...	304	5	5	3	5	2	2	1	1	2	...	1	...	...	...	27	...	331	...	...	...	...	...
Unspecified—Males ...	...	...	...	...	...	..		...	...	...	...	...	...	...	...	...	...	...	...	...	...	...	...	...	...	...	...	...	...	...	...	...	...	...
Females ...	...	...	...	...	...	...	...	...	...	...	...	...	...	...	...	...	...	...	...	...	...	...	...	...	...	...	...	...	...	...	...	...	...	...
Persons ...	...	...	...	...	...	...	...	...	...	...	...	...	...	...	...	...	...	...	...	...	...	...	...	...	...	...	...	...	...	...	...	...	...	...

BIRTHPLACES.	AUSTRALIAN COLONIES.							GREAT BRITAIN.			EUROPE.						AMERICA.			INDIA.		ASIA, AFRICA, AND OTHER COUNTRIES.						At Sea.		
	Queensland.	New South Wales.	Victoria.	South Australia.	New Zealand.	Tasmania.	Western Australia.	England and Wales.	Scotland.	Ireland.	France.	Germany.	Italy.	Austria.	Denmark.	Other Countries in Europe.	British America.	United States.	Other States in America.	Born of White Parents.	Natives.	China.	Japan.	Other Countries in Asia.	Africa.	Polynesia.	Other Countries not named.	British	Foreign	Country Unspecified.
Males	384	32	10	2	1	3	...	148	44	83	...	39	1	...	2	4	1	...	...	2	...	1	...	...	...	6	...	1	...	...
Females	325	19	8	...	...	1	...	83	23	61	...	17	...	...	1	1	...	...	...	...	...	...	...	...	...	...	...	2	1	1
Persons	709	51	18	2	1	4	...	231	67	144	...	56	1	...	3	*5	1	...	...	2	...	1	...	...	...	6	...	3	1	1

* 2 Sweden, 1 Norway, 1 Switzerland, 1 Holland.

RELIGIONS.																	HABITATIONS.										HEALTH.			
	Church of England.	Roman Catholic.	Presbyterian.	Wesleyan Methodist.	Congregational and Independent.	Baptist.	Primitive Methodist.	United Methodist Free Church.	Lutheran.	Other Christian Sects.	Hebrew.	Mohamedan and Pagan.	Other Religions.	Object to State.	No Religion.	Unspecified.	Stone.	Wood.	Brick.	Metal.	Tents.	Ships.	Drays.	Others.	Houses Uninhabited.	Total.	Sick.	Accident.	Deaf and Dumb.	Total.
Males	313	200	101	20	14	12	40	...	50	6	...	6	...	...	...	2	1	238	2	...	11	...	4	...	35	291	2	2	...	4
Females	226	148	69	22	13	8	25	...	30	2	...	...	...	...	...	...	...	1	...	...	...	...	...	...	...	1	...	...	...	...
Persons	539	348	170	42	27	20	65	...	80	*8	...	6	...	...	...	2	1	239	2	...	11	...	4	...	35	292	2	2	...	4

* 6 Christians, no denomination; 1 Quaker, 1 Bible Christian.

OCCUPATIONS.	CLASS I.—PROFESSIONAL.		CLASS II.—DOMESTIC.		CLASS III.—COMMERCIAL.		CLASS IV.—AGRICULTURAL.	CLASS V.—INDUSTRIAL.					CLASS VI.—INDEFINITE AND NON-PRODUCTIVE.			No Occupation, or Occupation Unspecified.
	Order I.	Order II.	Order III.	Order IV.	Order V.	Order VI.	Order VII.	Order VIII.	Order IX.	Order X.	Order XI.	Order XII.	Order XIII.	Order XIV.	Order XV.	
	Government and Defence.	Learned Professions, Literature, Art, and Science.	Domestic Offices.	Personal Offices.	Engaged in Purchase and Sale of Goods.	Engaged in Conveyance of Men, Animals, Goods, and Messages.	Land and Animals.	Working and Dealing in Art and Mechanical Productions.	Working and Dealing in Textile Fabrics.	Working and Dealing in Food and Drinks.	Working and Dealing in Animal and Vegetable Substances.	Working and Dealing in Minerals.	Labour, the Branch not defined.	Persons of Property and Rank.	Public Burthen.	
Males	4	6	282	11	7	30	290	15	3	3	76	19	16	1	...	1
Females	...	4	443	28	4	1	53	1	5	...	...	...	2	1	...	1
Persons ...	4	10	725	39	11	31	343	16	8	3	76	19	18	2	...	2

	MALES.	FEMALES.	PERSONS.
Total Population of District	764	543	1,307
Chinese	1	...	1
Polynesian	6	...	6
Total Population, exclusive of Chinese and Polynesians	757	543	1,300

	ADULT MALES.
Adult Males	362
" " exclusive of Adult Chinese and Polynesians	359

	MALES.	FEMALES.	PERSONS.
Percentage to Totals of Sexes and Population of the Colony	·51	·62	·61

TABLE No. LXXIV.

CENSUS DISTRICT OF STANTHORPE. DIVISION—SOUTHERN. SITUATION { On the west of the Great Dividing Range, the centre being about 100 miles from the coast. Lying between latitude 28° 29′ and 28° 53′ S., and longitude 151° 48′ and 152° 7′ E. Area, 318 square miles.

TABLE showing the AGES, SOCIAL CONDITION, DEGREE of EDUCATION, BIRTHPLACES, HABITATIONS, and OCCUPATIONS of the PEOPLE ENUMERATED in the CENSUS DISTRICT above mentioned.

—		Under 1 Year.	1 to 2.	2 to 3.	3 to 4.	4 to 5.	Total under 5 Years.	5 to 10.	10 to 15.	15 to 20.	20 to 21.	Unspecified Children.	Total Minors.	21 to 25.	25 to 30.	30 to 35.	35 to 40.	40 to 45.	45 to 50.	50 to 55.	55 to 60.	60 to 65.	65 to 70.	70 to 75.	75 to 80.	80 and upwards.	Unspecified Adults.	Total Adults.	Total Unspecified.	TOTALS.	PERSONS ABOVE 80 YEARS OF AGE.				
																															80 to 85.	85 to 90.	90 to 95.	95 to 100.	100 and upwards.
AGES ...	Males ...	40	35	30	28	33	166	134	124	67	22	...	513	97	102	110	120	109	72	51	19	11	5	1	...	1	4	702	4	1,215	1	...	...	...	...
	Females ...	46	29	34	31	36	176	151	123	71	17	...	538	46	50	62	60	43	28	16	4	3	1	3	...	...	...	316	...	854	...	...	...	...	...
	Persons ...	86	64	64	59	69	342	285	247	138	39	...	1,051	143	152	172	180	152	100	67	23	14	6	4	...	1	4	1,018	4	2,069	1	...	...	...	...
CONJUGAL CONDITION.	Married—Husbands ...	...	...	...	...	...	...	...	...	...	2	...	2	5	28	31	65	53	40	27	7	7	4	...	...	...	1	268	1	270	...	...	...	...	...
	Wives	...	...	...	...	...	...	...	...	6	5	...	11	27	39	60	58	37	26	13	4	3	1	...	...	...	...	268	...	279	...	...	...	...	...
	Total Married ...	...	...	...	...	...	...	...	...	6	7	...	13	32	67	91	123	90	66	40	11	10	5	...	...	...	1	536	1	549	...	...	...	...	...
	Unmarried—Males	40	35	30	28	33	166	134	124	67	20	...	511	92	74	79	51	53	28	20	10	4	1	...	...	...	3	415	3	926	...	...	...	...	...
	Females ...	46	29	34	31	36	176	151	123	65	12	...	527	19	10	...	...	2	1	...	...	...	...	...	...	...	...	32	...	559	...	...	...	...	...
	Total Unmarried	86	64	64	59	69	342	285	247	132	32	...	1,038	111	84	79	51	55	29	20	10	4	1	...	...	...	3	447	3	1,485	...	...	...	...	...
	Widowed—Widowers ...	...	...	...	...	...	...	...	...	...	...	...	...	...	...	...	4	3	4	4	2	...	...	1	...	1	...	19	...	19	1	...	...	...	...
	Widows ...	...	...	...	...	...	...	...	...	...	...	...	...	...	1	2	2	4	1	3	...	...	...	3	...	...	...	16	...	16	...	...	...	...	...
	Total Widowed	...	...	...	...	...	...	...	...	...	...	...	...	...	1	2	6	7	5	7	2	...	...	4	...	1	...	35	...	35	1	...	...	...	...
	Unspecified—Males ...	...	...	...	...	...	...	...	...	...	...	...	...	...	...	...	...	...	...	...	...	...	...	...	...	...	...	...	...	...	...	...	...	...	...
	Females ...	...	...	...	...	...	...	...	...	...	...	...	...	...	...	...	...	...	...	...	...	...	...	...	...	...	...	...	...	...	...	...	...	...	...
	Total Unspecified	...	...	...	...	...	...	...	...	...	...	...	...	...	...	...	...	...	...	...	...	...	...	...	...	...	...	...	...	...	...	...	...	...	...
DEGREE OF EDUCATION.	Read and Write—Males ...	...	...	...	...	...	...	51	115	61	10	...	237	62	55	46	71	62	41	29	12	8	5	1	...	1	1	394	1	631	1	...	...	...	...
	Females...	...	...	...	...	1	1	67	114	68	17	...	267	42	43	48	43	31	18	10	4	1	...	1	...	...	...	241	...	508	...	...	...	...	...
	Persons ...	...	...	...	...	1	1	118	229	129	27	...	504	104	98	94	114	93	59	39	16	9	5	2	...	1	1	635	1	1,139	1	...	...	...	...
	Read Only—Males	...	...	...	...	...	...	43	2	2	...	...	47	1	2	4	5	5	4	3	1	2	...	...	...	...	...	27	...	74	...	...	...	...	...
	Females ...	...	...	...	...	2	2	38	5	2	...	...	47	1	3	9	8	10	7	4	...	1	...	2	...	...	...	45	...	92	...	...	...	...	...
	Persons ...	...	...	...	...	2	2	81	7	4	...	...	94	2	5	13	13	15	11	7	1	3	...	2	...	...	...	72	...	166	...	...	...	...	...
	Cannot Read—Males ...	40	35	30	28	33	166	40	7	4	12	...	229	34	45	60	43	42	26	19	6	1	...	...	...	...	3	279	3	508	...	...	...	...	...
	Females ...	46	29	34	31	33	173	46	4	1	...	...	224	3	4	4	9	2	3	2	...	1	1	...	...	...	...	29	...	253	...	...	...	...	...
	Persons ...	86	64	64	59	66	339	86	11	5	12	...	453	37	49	64	52	44	29	21	6	2	1	...	...	...	3	308	3	761	...	...	...	...	...
	Unspecified—Males... ...	...	...	...	...	...	...	...	...	...	...	...	...	...	...	...	1	...	1	...	...	...	...	...	...	...	...	2	...	2	...	...	...	...	...
	Females ...	...	...	...	...	...	...	...	...	...	...	...	...	...	...	1	...	...	...	...	...	...	...	...	...	...	...	1	...	1	...	...	...	...	...
	Persons	...	...	...	...	...	...	...	...	...	...	...	...	...	...	1	1	...	1	...	...	...	...	...	...	...	...	3	...	3	...	...	...	...	...

BIRTHPLACES.	AUSTRALIAN COLONIES.							GREAT BRITAIN.			EUROPE.						AMERICA.			INDIA.		ASIA, AFRICA, AND OTHER COUNTRIES.						At Sea.		
	Queensland.	New South Wales.	Victoria.	South Australia.	New Zealand.	Tasmania.	Western Australia.	England and Wales.	Scotland.	Ireland.	France.	Germany.	Italy.	Austria.	Denmark.	Other Countries in Europe.	British America.	United States.	Other States in America.	Born of White Parents.	Natives.	China.	Japan.	Other Countries in Asia.	Africa.	Polynesia.	Other Countries not named.	British	Foreign	Country Unspecified.
Males	423	65	22	...	7	4	...	155	32	175	...	35	2	...	2	4	3	2	...	...	...	280	...	...	...	...	...	2	...	2
Females	459	83	19	1	1	1	...	102	17	151	2	10	...	...	2	1	...	1	...	...	...	...	...	...	...	...	...	3	...	1
Persons	882	148	41	1	8	5	...	257	49	326	2	45	2	...	4	*5	3	3	...	...	...	280	...	...	...	...	...	5	...	3

* 2 Poland, 1 Sweden, 1 Norway, 1 Holland.

RELIGIONS.																	HABITATIONS.										HEALTH.			
	Church of England.	Roman Catholic.	Presbyterian.	Wesleyan Methodist.	Congregational and Independent.	Baptist.	Primitive Methodist.	United Methodist Free Church.	Lutheran.	Other Christian Sects.	Hebrew.	Mohamedan and Pagan.	Other Religions.	Object to State.	No Religion.	Unspecified.	Stone.	Wood.	Brick.	Metal.	Tents.	Ships.	Drays.	Others.	Houses Uninhabited.	Total.	Sick.	Accident.	Deaf and Dumb.	Total.
Males	305	423	92	65	11	5	...	...	23	4	3	279	3	...	...	2	1	325	...	6	36	...	3	...	15	386	2	...	...	2
Females	277	407	79	64	5	10	...	...	8	...	...	...	...	...	...	4	...	24	...	...	...	...	...	...	...	24	1	...	...	1
Persons	582	830	171	129	16	15	...	...	31	*4	3	279	†3	...	...	6	1	349	...	6	36	...	3	...	15	410	3	...	...	3

2 Quaker, 1 Evangelist, 1 Rechabite.

† 1 Freethinker, 1 Unitarian, 1 Mormon.

OCCUPATIONS.	CLASS I.—PROFESSIONAL.		CLASS II.—DOMESTIC.		CLASS III.—COMMERCIAL.		CLASS IV.—AGRICULTURAL.	CLASS V.—INDUSTRIAL.					CLASS VI.—INDEFINITE AND NON-PRODUCTIVE.			No Occupation, or Occupation Unspecified.
	Order I.	Order II.	Order III.	Order IV.	Order V.	Order VI.	Order VII.	Order VIII.	Order IX.	Order X.	Order XI.	Order XII.	Order XIII.	Order XIV.	Order XV.	
	Government and Defence.	Learned Professions, Literature, Art, and Science.	Domestic Offices.	Personal Offices.	Engaged in Purchase and Sale of Goods.	Engaged in Conveyance of Men, Animals, Goods, and Messages.	Land and Animals.	Working and Dealing in Art and Mechanical Productions.	Working and Dealing in Textile Fabrics.	Working and Dealing in Food and Drinks.	Working and Dealing in Animal and Vegetable Substances.	Working and Dealing in Minerals.	Labour, the Branch not defined.	Persons of Property and Rank.	Public Burthen.	
Males	11	15	409	27	40	29	66	37	5	34	6	508	21	...	...	7
Females...	1	9	774	46	3	...	4	...	12	3	...	...	...	...	...	2
Persons	12	24	1,183	73	43	29	70	37	17	37	6	508	21	...	...	9

	MALES.	FEMALES.	PERSONS.
Total Population of District	1,215	854	2,069
Chinese	280	...	280
Polynesian...	...	...	...
Total Population, exclusive of Chinese and Polynesians	935	854	1,789

	ADULT MALES.
Adult Males	702
" " exclusive of Adult Chinese and Polynesians	436

	MALES.	FEMALES.	PERSONS.
Percentage to Totals of Sexes and Population of the Colony	·97	·97	·97

TABLE No. LXXV.

CENSUS DISTRICT OF ST. LAWRENCE. DIVISION—CENTRAL. SITUATION { On the coast; lying between latitude 21° 17′ and 22° 51′ S. and longitude 147° 45′ and 149° 57′ E. Area, 8,385 square miles.

TABLE showing the AGES, SOCIAL CONDITION, DEGREE of EDUCATION, BIRTHPLACES, HABITATIONS, and OCCUPATIONS of the PEOPLE ENUMERATED in the CENSUS DISTRICT above mentioned.

—	Under 1 Year.	1 to 2.	2 to 3.	3 to 4.	4 to 5.	Total under 5 Years.	5 to 10.	10 to 15.	15 to 20.	20 to 21.	Unspecified Children.	Total Minors.	21 to 25.	25 to 30.	30 to 35.	35 to 40.	40 to 45.	45 to 50.	50 to 55.	55 to 60.	60 to 65.	65 to 70.	70 to 75.	75 to 80.	80 and upwards	Unspecified Adults.	Total Adults.	Total Unspecified.	TOTALS.	PERSONS ABOVE 80 YEARS OF AGE. 80 to 85.	85 to 90.	90 to 95.	95 to 100.	100 and upwards.
AGES … { Males … …	14	11	11	18	10	64	41	32	42	5	…	184	43	71	39	65	50	28	18	3	5	5	2	…	…	11	340	11	524	…	…	…	…	…
{ Females… …	8	9	17	7	8	49	53	33	24	8	…	167	18	22	22	20	15	5	2	1	2	1	…	…	…	…	108	…	275	…	…	…	…	…
Persons … …	22	20	28	25	18	113	94	65	66	13	…	351	61	93	61	85	65	33	20	4	7	6	2	…	…	11	448	11	799	…	…	…	…	…
CONJUGAL CONDITION. Married—Husbands …	…	…	…	…	…	…	…	…	…	…	…	…	6	22	11	30	19	13	7	1	2	3	…	…	…	…	114	…	114	…	…	…	…	…
Wives … …	…	…	…	…	…	…	…	…	1	3	…	4	12	22	18	20	10	4	1	1	2	…	…	…	…	…	90	…	94	…	…	…	…	…
Total Married	…	…	…	…	…	…	…	…	1	3	…	4	18	44	29	50	29	17	8	2	4	3	…	…	…	…	204	…	208	…	…	…	…	…
Unmarried—Males … …	14	11	11	18	10	64	41	32	42	5	…	184	37	47	28	33	30	13	7	2	2	1	1	…	…	7	208	7	392	…	…	…	…	…
Females …	8	9	17	7	8	49	53	33	23	5	…	163	6	…	3	…	3	…	…	…	…	…	…	…	…	…	12	…	175	…	…	…	…	…
Total Unmarried	22	20	28	25	18	113	94	65	65	10	…	347	43	47	31	33	33	13	7	2	2	1	1	…	…	7	220	7	567	…	…	…	…	…
Widowed—Widowers …	…	…	…	…	…	…	…	…	…	…	…	…	…	2	…	2	1	2	4	…	1	1	1	…	…	1	15	1	15	…	…	…	…	…
Widows …	…	…	…	…	…	…	…	…	…	…	…	…	…	…	1	…	2	1	1	…	…	1	…	…	…	…	6	…	6	…	…	…	…	…
Total Widowed	…	…	…	…	…	…	…	…	…	…	…	…	…	2	1	2	3	3	5	…	1	2	1	…	…	1	21	1	21	…	…	…	…	…
Unspecified—Males …	…	…	…	…	…	…	…	…	…	…	…	…	…	…	…	…	…	…	…	…	…	…	…	…	…	3	3	3	3	…	…	…	…	…
Females …	…	…	…	…	…	…	…	…	…	…	…	…	…	…	…	…	…	…	…	…	…	…	…	…	…	…	…	…	…	…	…	…	…	…
Total Unspecified	…	…	…	…	…	…	…	…	…	…	…	…	…	…	…	…	…	…	…	…	…	…	…	…	…	3	3	3	3	…	…	…	…	…
DEGREE OF EDUCATION. Read and Write—Males …	…	…	…	…	…	…	22	27	35	2	…	86	36	57	36	59	43	25	16	3	5	5	2	…	…	2	289	2	375	…	…	…	…	…
Females…	…	…	…	…	…	…	31	28	23	4	…	86	18	20	18	20	11	4	1	1	2	…	…	…	…	…	95	…	181	…	…	…	…	…
Persons … …	…	…	…	…	…	…	53	55	58	6	…	172	54	77	54	79	54	29	17	4	7	5	2	…	…	2	384	2	556	…	…	…	…	…
Read Only—Males … …	…	…	…	…	…	…	4	3	…	1	…	8	…	7	…	2	…	1	…	…	…	…	…	…	…	…	10	…	18	…	…	…	…	…
Females …	…	…	…	1	…	1	7	3	…	…	…	11	…	1	2	…	1	…	…	…	…	…	…	…	…	…	4	…	15	…	…	…	…	…
Persons … …	…	…	…	1	…	1	11	6	…	1	…	19	…	8	2	2	1	1	…	…	…	…	…	…	…	…	14	…	33	…	…	…	…	…
Cannot Read—Males …	14	11	11	18	10	64	15	2	7	2	…	90	7	7	3	4	7	2	2	…	…	…	…	…	…	6	38	6	128	…	…	…	…	…
Females …	8	9	17	6	8	48	15	2	1	4	…	70	…	1	2	…	3	1	1	…	…	1	…	…	…	…	9	…	79	…	…	…	…	…
Persons … …	22	20	28	24	18	112	30	4	8	6	…	160	7	8	5	4	10	3	3	…	…	1	…	…	…	6	47	6	207	…	…	…	…	…
Unspecified—Males… …	…	…	…	…	…	…	…	…	…	…	…	…	…	…	…	…	…	…	…	…	…	…	…	…	…	3	3	3	3	…	…	…	…	…
Females …	…	…	…	…	…	…	…	…	…	…	…	…	…	…	…	…	…	…	…	…	…	…	…	…	…	…	…	…	…	…	…	…	…	…
Persons … …	…	…	…	…	…	…	…	…	…	…	…	…	…	…	…	…	…	…	…	…	…	…	…	…	…	3	3	3	3	…	…	…	…	…

BIRTHPLACES.	AUSTRALIAN COLONIES.							GREAT BRITAIN.			EUROPE.						AMERICA.			INDIA.		ASIA, AFRICA, AND OTHER COUNTRIES.						At Sea.		
	Queensland.	New South Wales.	Victoria.	South Australia.	New Zealand.	Tasmania.	Western Australia.	England and Wales.	Scotland.	Ireland.	France.	Germany.	Italy.	Austria.	Denmark.	Other Countries in Europe.	British America.	United States.	Other States in America.	Born of White Parents.	Natives.	China.	Japan.	Other Countries in Asia.	Africa.	Polynesia.	Other Countries not named.	British	Foreign	Country Unspecified.
Males	155	59	8	...	1	2	...	117	39	44	3	19	...	...	4	10	2	3	...	2	...	15	...	...	...	31	2	5	...	3
Females	140	42	3	1	...	...	...	37	2	34	...	9	...	...	...	1	...	...	...	...	...	...	...	...	...	6	...	...	...	...
Persons	295	101	11	1	1	2	...	154	41	78	3	28	...	...	4	*11	2	3	...	2	...	15	...	...	...	37	†2	5	...	3

* 7 Switzerland, 3 Sweden, 1 Norway. † 2 West Indies.

RELIGIONS.																		HABITATIONS.										HEALTH.			
	Church of England.	Roman Catholic.	Presbyterian.	Wesleyan Methodist.	Congregational and Independent.	Baptist.	Primitive Methodist.	United Methodist Free Church.	Lutheran.	Other Christian Sects.	Hebrew.	Mohamedan and Pagan.	Other Religions.	Object to State.	No Religion.	Unspecified.	Stone.	Wood.	Brick.	Metal.	Tents.	Ships.	Drays.	Others.	Houses Uninhabited.	Total.	Sick.	Accident.	Deaf and Dumb.	Total.
Males	307	84	60	4	3	1	...	...	10	1	...	38	10	...	...	6	...	141	...	34	...	...	...	...	7	182	1	...	...	1
Females	160	72	17	7	1	1	...	...	2	...	...	5	10	...	...	...	...	1	1	...	...	...	...	...	...	2	...	...	...	...
Persons	467	156	77	11	4	2	...	...	12	*1	...	43	†20	...	...	6	...	142	1	34	...	...	...	...	7	184	1	...	...	1

* 1 Greek Church. † 10 Freethinkers, 7 Unitarians, 3 Mormons.

OCCUPATIONS.	CLASS I.—PROFESSIONAL.		CLASS II.—DOMESTIC.		CLASS III.—COMMERCIAL.		CLASS IV.—AGRICULTURAL.	CLASS V.—INDUSTRIAL.					CLASS VI.—INDEFINITE AND NON-PRODUCTIVE.			
	Order I.	Order II.	Order III.	Order IV.	Order V.	Order VI.	Order VII.	Order VIII.	Order IX.	Order X.	Order XI.	Order XII.	Order XIII.	Order XIV.	Order XV.	No Occupation, or Occupation Unspecified.
	Government and Defence.	Learned Professions, Literature, Art, and Science.	Domestic Offices.	Personal Offices.	Engaged in Purchase and Sale of Goods.	Engaged in Conveyance of Men, Animals, Goods, and Messages.	Land and Animals.	Working and Dealing in Art and Mechanical Productions.	Working and Dealing in Textile Fabrics.	Working and Dealing in Food and Drinks.	Working and Dealing in Animal and Vegetable Substances.	Working and Dealing in Minerals.	Labour, the Branch not defined.	Persons of Property and Rank.	Public Burthen.	
Males	7	6	138	15	8	32	202	13	4	6	13	69	9	1	...	1
Females	...	5	213	42	1	1	10	...	3	...	...	...	...	...	...	...
Persons ...	7	11	351	57	9	33	212	13	7	6	13	69	9	1	...	1

	MALES.	FEMALES.	PERSONS.
Total Population of District	524	275	799
Chinese	15	...	15
Polynesian	31	6	37
Total Population, exclusive of Chinese and Polynesians	478	269	747

ADULT MALES.	
Adult Males	340
" " exclusive of Adult Chinese and Polynesians	298

	MALES.	FEMALES.	PERSONS.
Percentage to Totals of Sexes and Population of the Colony	·41	·31	·37

TABLE No. LXXVI.

CENSUS DISTRICT OF TAROOM. DIVISION—SOUTHERN. SITUATION { On the east of the Great Dividing Range, the centre being about 215 miles from the coast. Lying between latitude 24° 31′ and 26° 23′ S., and longitude 148° 9′ and 150° 26′ E. Area, 10,720 square miles.

TABLE showing the AGES, SOCIAL CONDITION, DEGREE of EDUCATION, BIRTHPLACES, HABITATIONS, and OCCUPATIONS of the PEOPLE ENUMERATED in the CENSUS DISTRICT above mentioned.

—	Under 1 Year.	1 to 2.	2 to 3.	3 to 4.	4 to 5.	Total under 5 Years.	5 to 10.	10 to 15.	15 to 20.	20 to 21.	Unspecified Children.	Total Minors.	21 to 25.	25 to 30.	30 to 35.	35 to 40.	40 to 45.	45 to 50.	50 to 55.	55 to 60.	60 to 65.	65 to 70.	70 to 75.	75 to 80.	80 and upwards.	Unspecified Adults.	Total Adults.	Total Unspecified.	Totals.	PERSONS ABOVE 80 YEARS OF AGE.				
																													80 to 85.	85 to 90.	90 to 95.	95 to 100	100 and upwards.
AGES ... Males ...	13	7	10	6	12	48	37	25	28	6	...	144	28	50	31	34	27	16	22	9	7	5	...	...	...	...	229	...	373	...	...	...	...	...
AGES ... Females ...	7	8	6	6	7	34	39	19	24	3	...	119	11	17	13	15	8	5	4	...	...	...	...	...	...	...	73	...	192	...	...	...	...	...
Persons ...	20	15	16	12	19	82	76	44	52	9	...	263	39	67	44	49	35	21	26	9	7	5	...	...	...	...	302	...	565	...	...	...	...	...
CONJUGAL CONDITION.																																		
Married—Husbands ...	...	...	...	...	...	...	...	...	...	...	...	...	2	19	12	13	15	6	7	3	2	1	...	...	...	...	80	...	80	...	...	...	...	...
Wives	...	...	...	...	...	...	...	...	1	1	...	2	10	15	13	14	7	4	4	...	...	...	...	...	...	...	67	...	69	...	...	...	...	...
Total Married ...	...	...	...	...	...	...	...	...	1	1	...	2	12	34	25	27	22	10	11	3	2	1	...	...	...	...	147	...	149	...	...	...	...	...
Unmarried—Males	13	7	10	6	12	48	37	25	28	6	...	144	26	30	18	20	11	7	13	5	4	3	...	...	...	...	137	...	281	...	...	...	...	...
Females ...	7	8	6	6	7	34	39	19	23	2	...	117	1	2	...	1	..	...	...	...	...	...	...	...	...	...	4	...	121	...	...	...	...	...
Total Unmarried	20	15	16	12	19	82	76	44	51	8	...	261	27	32	18	21	11	7	13	5	4	3	...	...	...	...	141	...	402	...	...	...	...	...
Widowed—Widowers ...	...	...	...	...	...	...	...	...	...	...	...	...	..	1	1	1	1	3	2	1	1	1	...	...	...	...	12	...	12	...	...	...	...	...
Widows ...	...	...	...	...	...	...	...	...	...	...	...	...	...	...	...	...	1	1	...	...	...	...	...	...	...	...	2	...	2	...	...	...	...	...
Total Widowed	...	...	...	...	...	...	...	...	...	...	...	...	...	1	1	1	2	4	2	1	1	1	...	...	...	...	14	...	14	...	...	...	...	...
Unspecified—Males	...	...	...	...	...	...	...	...	...	...	...	...	...	...	...	...	...	...	...	...	...	...	...	...	...	...	...	...	...	...	...	...	...	...
Females ...	...	...	...	...	...	...	...	...	...	...	...	...	...	...	...	...	...	...	...	...	...	...	...	...	...	...	...	...	...	...	...	...	...	...
Total Unspecified	...	...	...	...	...	...	...	...	...	...	...	...	...	...	...	...	...	...	...	...	...	...	...	...	...	...	...	...	...	...	...	...	...	...
DEGREE OF EDUCATION.																																		
Read and Write—Males ...	...	...	...	...	...	...	18	22	27	6	...	73	24	39	28	29	17	13	14	8	5	5	...	...	...	...	182	...	255	...	...	...	...	...
Females...	...	...	...	...	...	...	13	18	22	2	...	55	10	13	11	11	5	4	2	...	...	...	...	...	...	...	56	...	111	...	...	...	...	...
Persons	...	...	...	...	...	...	31	40	49	8	...	128	34	52	39	40	22	17	16	8	5	5	...	...	...	...	238	...	366	...	...	...	...	...
Read Only—Males	...	...	...	...	...	...	9	...	1	...	...	10	1	3	1	1	3	1	3	...	...	...	...	...	...	...	13	...	23	...	...	...	...	...
Females ...	...	...	...	...	...	...	7	1	1	1	...	10	1	2	...	4	2	1	2	...	...	...	...	...	...	...	12	...	22	...	...	...	...	...
Persons	...	...	...	...	...	...	16	1	2	1	...	20	2	5	1	5	5	2	5	...	...	...	...	...	...	...	25	...	45	...	...	...	...	...
Cannot Read—Males ...	13	7	10	6	12	48	10	3	...	...	...	61	3	8	2	4	7	2	5	1	2	...	...	...	...	...	34	...	95	...	...	...	...	...
Females ...	7	8	6	6	7	34	19	...	1	...	...	54	...	2	2	...	1	...	...	...	...	...	...	...	...	...	5	...	59	...	...	...	...	...
Persons	20	15	16	12	19	82	29	3	1	...	...	115	3	10	4	4	8	2	5	1	2	...	...	...	...	...	39	...	154	...	...	...	...	...
Unspecified—Males ...	...	...	...	...	...	..		...	...	...	...	...	...	...	...	...	...	...	...	...	...	...	...	...	...	...	...	...	...	...	...	...	...	...
Females ...	...	...	...	...	...	...	...	...	...	...	...	...	...	...	...	...	...	...	...	...	...	...	...	...	...	...	...	...	...	...	...	...	...	...
Persons ..	...	...	...	...	...	...	...	...	...	...	...	...	...	...	...	...	...	...	...	...	...	...	...	...	...	...	...	...	...	...	...	...	...	...

BIRTHPLACES.	AUSTRALIAN COLONIES.							GREAT BRITAIN.			EUROPE.						AMERICA.			INDIA.		ASIA, AFRICA, AND OTHER COUNTRIES.						At Sea.		
	Queensland.	New South Wales.	Victoria.	South Australia.	New Zealand.	Tasmania.	Western Australia.	England and Wales.	Scotland.	Ireland.	France.	Germany.	Italy.	Austria.	Denmark.	Other Countries in Europe.	British America.	United States.	Other States in America.	Born of White Parents.	Natives.	China.	Japan.	Other Countries in Asia.	Africa.	Polynesia.	Other Countries not named.	British	Foreign	Country Unspecified.
Males...	147	40	6	...	1	2	...	60	20	47	...	27	1	...	1	2	1	1	...	4	...	7	...	...	...	4	1	1	...	...
Females	120	7	3	...	...	2	3	22	11	17	...	5	...	...	1	...	...	...	...	1	...	...	...	...	...	...	...	...	...	...
Persons	267	47	9	...	1	4	3	82	31	64	...	32	1	...	2	*2	1	1	...	5	...	7	...	...	...	4	†1	1	...	...

* 1 Switzerland, 1 Sweden.

† 1 St. Helena.

RELIGIONS.	Church of England.	Roman Catholic.	Presbyterian.	Wesleyan Methodist.	Congregational and Independent.	Baptist.	Primitive Methodist.	United Methodist Free Church.	Lutheran.	Other Christian Sects.	Hebrew.	Mohamedan and Pagan.	Other Religions.	Object to State.	No Religion.	Unspecified.	HABITATIONS.										HEALTH.			
																	Stone.	Wood.	Brick.	Metal.	Tents.	Ships.	Drays.	Others.	Houses Uninhabited.	Total.	Sick.	Accident.	Deaf and Dumb.	Total.
Males...	193	86	59	...	1	1	...	...	17	...	...	11	2	...	2	1	...	102	...	1	5	...	1	...	3	...	1	...	...	1
Females	100	54	31	...	2	...	...	...	5	...	...	...	...	...	...	...	...	17	...	...	...	...	1	...	1	...	...	...	...	...
Persons	293	140	90	...	3	1	...	...	22	...	...	11	2	...	*2	1	...	119	...	1	5	...	2	...	4	...	1	...	...	1

* 1 Freethinker, 1 Unitarian.

OCCUPATIONS.	CLASS I.—PROFESSIONAL.		CLASS II.—DOMESTIC.		CLASS III.—COMMERCIAL.		CLASS IV.—AGRICULTURAL.	CLASS V.—INDUSTRIAL.					CLASS VI.—INDEFINITE AND NON-PRODUCTIVE.			No Occupation, or Occupation Unspecified.
	Order I.	Order II.	Order III.	Order IV.	Order V.	Order VI.	Order VII.	Order VIII.	Order IX.	Order X.	Order XI.	Order XII.	Order XIII.	Order XIV.	Order XV.	
	Government and Defence.	Learned Professions, Literature, Art, and Science.	Domestic Offices.	Personal Offices.	Engaged in Purchase and Sale of Goods.	Engaged in Conveyance of Men, Animals, Goods, and Messages.	Land and Animals.	Working and Dealing in Art and Mechanical Productions.	Working and Dealing in Textile Fabrics.	Working and Dealing in Food and Drinks.	Working and Dealing in Animal and Vegetable Substances.	Working and Dealing in Minerals.	Labour, the Branch not defined.	Persons of Property and Rank.	Public Burthen.	
Males...	3	6	108	5	4	12	200	5	2	2	16	2	4	...	...	4
Females	...	2	166	19	...	1	1	...	3	...	...	...	...	...	...	...
Persons	3	8	274	24	4	13	201	5	5	2	16	2	4	...	...	4

	MALES.	FEMALES.	PERSONS.
Total Population of District	373	192	565
Chinese	7	...	7
Polynesian	4	...	4
Total Population, exclusive of Chinese and Polynesians...	362	192	554

	ADULT MALES.
Adult Males	229
„ „ exclusive of Adult Chinese and Polynesians	218

	MALES.	FEMALES.	PERSONS.
Percentage to Totals of Sexes and Population of the Colony	·30	·22	·26

TABLE No. LXXVII.

CENSUS DISTRICT OF TIARO. DIVISION—SOUTHERN. SITUATION { On the coast; lying between latitude 25° 33′ and 26° 5′ S., and longitude 151° 58′ and 153° 13′ E. Area, 1,766 square miles.

TABLE showing the AGES, SOCIAL CONDITION, DEGREE of EDUCATION, BIRTHPLACES, HABITATIONS, and OCCUPATIONS of the PEOPLE ENUMERATED in the CENSUS DISTRICT above mentioned.

—	Under 1 Year.	1 to 2.	2 to 3.	3 to 4.	4 to 5.	Total under 5 Years.	5 to 10.	10 to 15.	15 to 20.	20 to 21.	Unspecified Children.	Total Minors.	21 to 25.	25 to 30.	30 to 35.	35 to 40.	40 to 45.	45 to 50.	50 to 55.	55 to 60.	60 to 65.	65 to 70.	70 to 75.	75 to 80.	80 and upwards	Unspecified Adults.	Total Adults.	Total Unspecified.	TOTALS.	PERSONS ABOVE 80 YEARS OF AGE.				
																													80 to 85.	85 to 90.	90 to 95.	95 to 100.	100 and upwards.
AGES ... Males	49	34	44	27	39	193	124	106	85	28	...	536	100	123	99	96	84	46	20	21	15	3	4	1	...	171	783	171	1,319	...	...	...	...	...
Females... ...	31	26	42	29	37	165	132	88	71	12	...	468	51	70	65	48	40	18	18	5	7	3	1	...	...	13	339	13	807	...	...	...	...	...
Persons	80	60	86	56	76	358	256	194	156	40	...	1,004	151	193	164	144	124	64	38	26	22	6	5	1	...	184	1,122	184	2,126	...	...	...	...	...
CONJUGAL CONDITION. Married—Husbands ...	...	...	...	...	...	...	...	...	...	...	...	...	12	47	66	77	68	37	12	16	11	1	3	...	...	3	353	3	353	...	...	...	...	...
Wives	...	...	...	...	...	...	...	1	9	7	...	17	38	64	62	45	34	16	17	5	4	2	...	...	...	9	296	9	313	...	...	...	...	...
Total Married	...	...	...	...	...	...	...	1	9	7	...	17	50	111	128	122	102	53	29	21	15	3	3	...	...	12	649	12	666	...	...	...	...	...
Unmarried—Males	49	34	44	27	39	193	124	106	85	28	...	536	88	73	32	19	14	7	4	2	1	1	1	...	...	164	406	164	942	...	...	...	...	...
Females ...	31	26	42	29	37	165	132	87	62	5	...	451	13	6	1	2	...	...	...	...	...	...	...	...	...	3	25	3	476	...	...	...	...	...
Total Unmarried	80	60	86	56	76	358	256	193	147	33	...	987	101	79	33	21	14	7	4	2	1	1	1	...	...	167	431	167	1,418	...	...	...	...	...
Widowed—Widowers ...	...	...	...	...	...	...	...	...	...	...	...	...	...	3	1	...	2	2	4	3	3	1	...	1	...	...	20	...	20	...	...	...	...	...
Widows ...	...	...	...	...	...	...	...	...	...	...	...	...	...	...	2	1	6	2	1	...	3	1	1	...	...	1	18	1	18	...	...	...	...	...
Total Widowed	...	...	...	...	...	...	...	...	...	...	...	...	...	3	3	1	8	4	5	3	6	2	1	1	...	1	38	1	38	...	...	...	...	...
Unspecified—Males ...	...	...	...	...	...	...	...	...	...	...	...	...	...	...	...	...	...	...	...	...	...	...	...	...	...	4	4	4	4	...	...	...	...	...
Females ...	...	...	...	...	...	...	...	...	...	...	...	...	...	...	...	...	...	...	...	...	...	...	...	...	...	...	...	...	...	...	...	...	...	...
Total Unspecified	...	...	...	...	...	...	...	...	...	...	...	...	...	...	...	...	...	...	...	...	...	...	...	...	...	4	4	4	4	...	...	...	...	...
DEGREE OF EDUCATION. Read and Write—Males ...	...	...	...	...	...	...	41	96	64	20	...	221	83	102	90	87	76	43	18	18	15	3	3	1	...	1	540	1	761	...	...	...	...	...
Females...	...	...	...	...	...	...	54	76	66	9	...	205	45	55	57	41	32	14	15	4	6	2	1	...	...	...	272	...	477	...	...	...	...	...
Persons	...	...	...	...	...	...	95	172	130	29	...	426	128	157	147	128	108	57	33	22	21	5	4	1	...	1	812	1	1,238	...	...	...	...	...
Read Only—Males	...	...	...	3	1	4	31	6	4	...	...	45	4	7	3	4	2	...	1	1	...	...	...	...	...	1	23	1	68	...	...	...	...	...
Females ...	...	...	...	...	3	3	35	8	...	...	...	46	2	8	6	4	5	3	2	...	...	1	...	...	...	...	31	...	77	...	...	...	...	...
Persons	...	...	...	3	4	7	66	14	4	...	...	91	6	15	9	8	7	3	3	1	...	1	...	...	...	1	54	1	145	...	...	...	...	...
Cannot Read—Males ...	49	34	44	24	38	189	52	4	17	8	...	270	12	14	6	5	5	3	1	2	...	...	...	...	...	165	213	165	483	...	...	...	...	...
Females ...	31	26	42	29	34	162	42	4	5	3	...	216	4	6	2	3	3	1	1	1	1	...	...	...	...	13	35	13	251	...	...	...	...	...
Persons	80	60	86	53	72	351	94	8	22	11	...	486	16	20	8	8	8	4	2	3	1	...	...	...	...	178	248	178	734	...	...	...	...	...
Unspecified—Males... ...	...	...	...	...	...	...	...	...	...	...	...	...	1	...	...	...	1	...	...	...	...	...	1	...	...	4	7	4	7	...	...	...	...	...
Females ...	...	...	...	...	...	...	1	...	...	...	...	1	...	1	...	...	...	...	...	...	...	...	...	...	...	...	1	...	2	...	...	...	...	...
Persons	...	...	...	...	...	...	1	...	...	...	...	1	1	1	...	...	1	...	...	...	...	...	1	...	...	4	8	4	9	...	...	...	...	...

BIRTHPLACES.	AUSTRALIAN COLONIES.							GREAT BRITAIN.			EUROPE.						AMERICA.			INDIA.		ASIA, AFRICA, AND OTHER COUNTRIES.						At Sea.		
	Queensland.	New South Wales.	Victoria.	South Australia.	New Zealand.	Tasmania.	Western Australia.	England and Wales.	Scotland.	Ireland.	France.	Germany.	Italy.	Austria.	Denmark.	Other Countries in Europe.	British America.	United States.	Other States in America.	Born of White Parents.	Natives.	China.	Japan.	Other Countries in Asia.	Africa.	Polynesia.	Other Countries not named.	British	Foreign	Country Unspecified.
Males	424	27	5	8	1	5	...	228	79	133	1	71	...	...	89	23	1	...	1	5	...	...	...	...	...	209	2	2	...	5
Females	388	26	6	8	1	1	...	133	42	85	...	33	...	...	53	6	...	...	...	...	...	...	...	...	...	21	...	3	...	1
Persons	812	53	11	16	2	6	...	361	121	218	1	104	...	...	142	*29	1	...	†1	5	...	...	...	...	...	230	‡2	5	...	6

* 12 Sweden, 11 Norway, 2 Switzerland, 2 Poland, 2 Russia. † 1 Brazil. ‡ 2 West Indies.

RELIGIONS.	Church of England.	Roman Catholic.	Presbyterian.	Wesleyan Methodist.	Congregational and Independent.	Baptist.	Primitive Methodist.	United Methodist Free Church.	Lutheran.	Other Christian Sects.	Hebrew.	Mohamedan and Pagan.	Other Religions.	Object to State.	No Religion.	Unspecified.	HABITATIONS.										HEALTH.			
																	Stone.	Wood.	Brick.	Metal.	Tents.	Ships.	Drays.	Others.	Houses Uninhabited.	Total.	Sick.	Accident.	Deaf and Dumb.	Total.
Males	432	164	209	41	7	22	1	...	197	16	...	207	5	...	3	15	...	380	...	3	90	...	1	...	9	483	...	1	...	1
Females	302	115	148	35	3	17	...	...	130	8	...	21	7	...	1	20	...	7	...	...	...	...	...	...	...	7	3	...	...	3
Persons	734	279	357	76	10	39	1	...	327	*24	...	228	†12	...	4	35	...	387	...	3	90	...	1	...	9	490	3	1	...	4

* 10 Plymouth Brethren, 7 Christian no denomination, 4 Christadelphians, 3 Nonsectarians. † 8 Church of God, 3 Brethren, 1 Freethinker.

OCCUPATIONS.	CLASS I.—PROFESSIONAL.		CLASS II.—DOMESTIC.		CLASS III.—COMMERCIAL.		CLASS IV.—AGRICULTURAL.	CLASS V.—INDUSTRIAL.					CLASS VI.—INDEFINITE AND NON-PRODUCTIVE.			No Occupation, or Occupation Unspecified.
	Order I.	Order II.	Order III.	Order IV.	Order V.	Order VI.	Order VII.	Order VIII.	Order IX.	Order X.	Order XI.	Order XII.	Order XIII.	Order XIV.	Order XV.	
	Government and Defence.	Learned Professions, Literature, Art, and Science.	Domestic Offices.	Personal Offices.	Engaged in Purchase and Sale of Goods.	Engaged in Conveyance of Men, Animals, Goods, and Messages.	Land and Animals.	Working and Dealing in Art and Mechanical Productions.	Working and Dealing in Textile Fabrics.	Working and Dealing in Food and Drinks.	Working and Dealing in Animal and Vegetable Substances.	Working and Dealing in Minerals.	Labour, the Branch not defined.	Persons of Property and Rank.	Public Burthen.	
Males	8	6	401	22	15	67	505	21	5	13	118	85	50	...	...	3
Females...	...	6	666	57	2	1	65	...	8	1	1	...	...	...	...	...
Persons	8	12	1,067	79	17	68	570	21	13	14	119	85	50	...	...	3

	MALES.	FEMALES.	PERSONS.
Total Population of District	1,319	807	2,126
Chinese	...	...	...
Polynesian...	209	21	230
Total Population, exclusive of Chinese and Polynesians	1,110	786	1,896

	ADULT MALES.
Adult Males	783
" " exclusive of Adult Chinese and Polynesians	575

	MALES.	FEMALES.	PERSONS.
Percentage to Totals of Sexes and Population of the Colony	1·05	·91	1·00

TABLE No. LXXVIII.

CENSUS DISTRICT OF TOWNSVILLE. DIVISION—NORTHERN. SITUATION { On the coast; lying between latitude 18° 57′ and 20° 23′ S., and longitude 146° 15′ and 147° 41′ E. Area 2,943 square miles.

TABLE showing the AGES, SOCIAL CONDITION, DEGREE of EDUCATION, BIRTHPLACES, HABITATIONS, and OCCUPATIONS of the PEOPLE ENUMERATED in the CENSUS DISTRICT above mentioned.

—	Under 1 Year.	1 to 2.	2 to 3.	3 to 4.	4 to 5.	Total under 5 Years.	5 to 10.	10 to 15.	15 to 20.	20 to 21.	Unspecified Children.	Total Minors.	21 to 25.	25 to 30.	30 to 35.	35 to 40.	40 to 45.	45 to 50.	50 to 55.	55 to 60.	60 to 65.	65 to 70.	70 to 75.	75 to 80.	80 and upwards.	Unspecified Adults.	Total Adults.	Total Unspecified.	TOTALS.	PERSONS ABOVE 80 YEARS OF AGE.				
																														80 to 85.	85 to 90.	90 to 95.	95 to 100.	100 and upwards.
AGES ... Males ...	93	72	87	71	72	395	300	214	175	62	...	1,146	281	370	313	302	235	124	82	36	15	2	2	1	1	55	1,819	55	2,965	1	...	...	...	...
AGES ... Females...	98	74	88	89	74	423	318	236	202	64	...	1,243	200	211	152	155	96	56	21	10	8	2	1	1	2	17	932	17	2,175	1	1	...	...	...
Persons ...	191	146	175	160	146	818	618	450	377	126	...	2,389	481	581	465	457	331	180	103	46	23	4	3	2	3	72	2,751	72	5,140	2	1	...	...	...
CONJUGAL CONDITION.																																		
Married—Husbands ...	...	...	...	...	...	...	...	...	1	2	...	3	61	114	136	164	153	70	55	16	10	1	2	...	...	...	782	...	785	...	...	...	...	...
Wives	...	...	...	...	...	...	...	...	25	19	...	44	127	182	129	133	79	49	18	10	4	1	...	...	...	...	732	...	776	...	...	...	...	...
Total Married ...	...	...	...	...	...	...	...	...	26	21	...	47	188	296	265	297	232	119	73	26	14	2	2	...	...	...	1,514	...	1,561	...	...	...	...	...
Unmarried—Males ...	93	72	87	71	72	395	300	214	174	60	...	1,143	219	252	175	132	71	46	23	13	4	1	...	1	...	10	947	10	2,090	...	...	...	...	...
Females ...	98	74	88	89	74	423	318	236	176	45	...	1,198	71	24	13	9	5	3	3	...	1	...	...	...	1	...	130	...	1,328	1	...	...	...	...
Total Unmarried	191	146	175	160	146	818	618	450	350	105	...	2,341	290	276	188	141	76	49	26	13	5	1	...	1	1	10	1,077	10	3,418	1	...	...	...	...
Widowed—Widowers ...	...	...	...	...	...	...	...	...	...	...	...	...	...	1	1	5	8	8	4	7	1	...	...	...	1	...	36	...	36	1	...	...	...	...
Widows ...	...	...	...	...	...	...	...	...	1	...	...	1	2	5	10	13	12	4	...	...	3	1	1	1	1	...	53	...	54	...	1	...	...	...
Total Widowed	...	...	...	...	...	...	...	...	1	...	...	1	2	6	11	18	20	12	4	7	4	1	1	1	2	...	89	...	90	1	1	...	...	...
Unspecified—Males... ...	...	...	...	...	...	...	...	...	...	...	...	...	1	3	1	1	3	...	...	...	...	...	...	...	...	45	54	45	54	...	...	...	...	...
Females ...	...	...	...	...	...	...	...	...	...	...	...	...	...	...	...	...	...	...	...	...	...	...	...	...	...	17	17	17	17	...	...	...	...	...
Total Unspecified	...	...	...	...	...	...	...	...	...	...	...	...	1	3	1	1	3	...	...	...	...	...	...	...	...	62	71	62	71	...	...	...	...	...
DEGREE OF EDUCATION.																																		
Read and Write—Males ...	...	...	...	1	2	3	135	201	135	39	...	513	223	318	280	276	212	110	74	31	15	2	2	...	1	7	1,551	7	2,064	1	...	...	...	...
Females...	...	...	...	1	2	3	154	222	197	60	...	636	183	200	137	129	77	45	14	9	5	1	1	1	2	...	804	...	1,440	1	1	...	...	...
Persons	...	...	...	2	4	6	289	423	332	99	...	1,149	406	518	417	405	289	155	88	40	20	3	3	1	3	7	2,355	7	3,504	2	1	...	...	...
Read Only—Males	...	...	...	...	4	4	63	5	3	...	...	75	4	5	7	8	4	5	...	1	...	...	...	...	...	...	34	...	109	...	...	...	...	...
Females ...	...	...	...	1	6	7	63	6	...	1	...	77	4	3	8	12	12	6	2	1	2	...	...	...	...	...	50	...	127	...	...	...	...	...
Persons	...	...	...	1	10	11	126	11	3	1	...	152	8	8	15	20	16	11	2	2	2	...	...	...	...	...	84	...	236	...	...	...	...	...
Cannot Read—Males ...	93	72	87	70	66	388	100	5	37	23	...	553	54	45	21	18	18	9	7	4	...	...	...	1	...	6	183	6	736	...	...	...	...	...
Females ...	98	74	88	87	66	413	97	7	5	3	...	525	13	8	7	13	6	5	5	...	1	1	...	...	...	...	59	...	584	...	...	...	...	...
Persons ...	191	146	175	157	132	801	197	12	42	26	...	1,078	67	53	28	31	24	14	12	4	1	1	...	1	...	6	242	6	1,320	...	...	...	...	...
Unspecified—Males ...	...	...	...	...	...	...	2	3	...	...	...	5	...	2	5	...	1	...	1	...	...	...	...	...	...	42	51	42	56	...	...	...	...	...
Females ...	...	...	...	...	...	...	4	1	...	...	...	5	...	...	...	1	1	...	...	...	...	...	...	...	...	17	19	17	24	...	...	...	...	...
Persons	...	...	...	...	...	...	6	4	...	...	...	10	...	2	5	1	2	...	1	...	...	...	...	...	...	59	70	59	80	...	...	...	...	...

BIRTHPLACES.	AUSTRALIAN COLONIES.							GREAT BRITAIN.			EUROPE.						AMERICA.			INDIA.		ASIA, AFRICA, AND OTHER COUNTRIES.						At Sea.		
	Queensland.	New South Wales.	Victoria.	South Australia.	New Zealand.	Tasmania.	Western Australia.	England and Wales.	Scotland.	Ireland.	France.	Germany.	Italy.	Austria.	Denmark.	Other Countries in Europe.	British America.	United States.	Other States in America.	Born of White Parents.	Natives.	China.	Japan.	Other Countries in Asia.	Africa.	Polynesia.	Other Countries not named.	British	Foreign	Country Unspecified.
Males	838	136	60	6	2	17	2	611	141	534	5	75	5	2	66	67	12	9	...	8	6	167	...	2	1	125	6	8	1	53
Females	928	113	49	5	2	4	2	344	75	479	6	48	...	...	30	32	7	1	...	6	...	4	...	...	...	10	1	6	1	22
Persons	1,766	249	109	11	4	21	4	955	216	1,013	11	123	5	2	96	*99	19	10	...	14	6	171	...	†2	1	‡135	§7	14	2	75

* 42 Norway, 30 Sweden, 9 Switzerland, 3 Russia, 3 Greece, 2 Belgium, 2 Portugal, 2 Holland, 2 Turkey, 1 Poland, 1 Hungary, 1 Gibraltar, 1 Heligoland.

† 1 Straits Settlement, 1 Java.

‡ 3 males and 1 female born of white parents in Polynesia.

§ 5 West Indies, 1 Mauritius, 1 Azores.

RELIGIONS.	Church of England.	Roman Catholic.	Presbyterian.	Wesleyan Methodist.	Congregational and Independent.	Baptist.	Primitive Methodist.	United Methodist Free Church.	Lutheran.	Other Christian Sects.	Hebrew.	Mohamedan and Pagan.	Other Religions.	Object to State.	No Religion.	Unspecified.
Males	1,200	875	229	95	14	43	4	1	117	7	8	273	18	...	9	72
Females	904	839	162	91	13	27	4	...	73	5	9	13	4	...	3	28
Persons	2,104	1,714	391	186	27	70	8	1	190	*12	17	286	†22	...	12	100

	HABITATIONS.										HEALTH.			
	Stone.	Wood.	Brick.	Metal.	Tents.	Ships.	Drays.	Others.	Houses Uninhabited.	Total.	Sick.	Accident.	Deaf and Dumb.	Total.
Males	1	755	15	15	134	7	...	10	1	938	14	2	...	16
Females	...	120	1	1	...	...	...	...	...	122	7	...	...	7
Persons	1	875	16	16	134	7	...	10	1	1,060	21	2	...	23

* 7 Christians no denomination, 3 New Church, 2 Bible Christians.

† 9 Freethinkers, 5 Unitarians, 4 Deists, 2 Spiritualists, 1 Theist, 1 Parsee.

OCCUPATIONS.	CLASS I.—PROFESSIONAL.		CLASS II.—DOMESTIC.		CLASS III.—COMMERCIAL.		CLASS IV.—AGRICULTURAL.	CLASS V.—INDUSTRIAL.					CLASS VI.—INDEFINITE AND NON-PRODUCTIVE.			
	Order I.	Order II.	Order III.	Order IV.	Order V.	Order VI.	Order VII.	Order VIII.	Order IX.	Order X.	Order XI.	Order XII.	Order XIII.	Order XIV.	Order XV.	
	Government and Defence.	Learned Professions, Literature, Art, and Science.	Domestic Offices.	Personal Offices.	Engaged in Purchase and Sale of Goods.	Engaged in Conveyance of Men, Animals, Goods, and Messages.	Land and Animals.	Working and Dealing in Art and Mechanical Productions.	Working and Dealing in Textile Fabrics.	Working and Dealing in Food and Drinks.	Working and Dealing in Animal and Vegetable Substances.	Working and Dealing in Minerals.	Labour, the Branch not defined.	Persons of Property and Rank.	Public Burthen.	No Occupation, or Occupation Unspecified.
Males	51	52	851	113	121	371	368	179	31	124	37	211	349	2	35	70
Females	2	28	1,768	230	6	2	29	1	45	4	...	...	7	1	26	26
Persons	53	80	2,619	343	127	373	397	180	76	128	37	211	356	3	61	96

	MALES.	FEMALES.	PERSONS.
Total Population of District	2,965	2,175	5,140
Chinese	167	4	171
Polynesian	122	9	131
Total Population, exclusive of Chinese and Polynesians	2,676	2,162	4,838

	ADULT MALES.
Adult Males	1,819
" " exclusive of Adult Chinese and Polynesians	1,588

	MALES.	FEMALES.	PERSONS.
Percentage to Totals of Sexes and Population of the Colony	2·37	2·47	2·41

TABLE No. LXXIX.

CENSUS DISTRICT OF WARREGO. DIVISION—SOUTHERN. SITUATION { On the west of the Great Dividing Range, at south-west corner of the Colony, the centre being about 615 miles from the coast. Lying between latitude 24° 38′ and 29° S., and longitude 141° and 145° 21′ E. Area, 45,520 square miles.

TABLE showing the AGES, SOCIAL CONDITION, DEGREE OF EDUCATION, BIRTHPLACES, HABITATIONS, and OCCUPATIONS of the PEOPLE ENUMERATED in the CENSUS DISTRICT above mentioned.

—	Under 1 Year.	1 to 2.	2 to 3.	3 to 4.	4 to 5.	Total under 5 Years.	5 to 10.	10 to 15.	15 to 20.	20 to 21.	Unspecified Children.	Total Minors.	21 to 25.	25 to 30.	30 to 35.	35 to 40.	40 to 45.	45 to 50.	50 to 55.	55 to 60.	60 to 65.	65 to 70.	70 to 75.	75 to 80.	80 and upwards.	Unspecified Adults.	Total Adults.	Total Unspecified.	TOTALS.	PERSONS ABOVE 80 YEARS OF AGE.				
																														80 to 85.	85 to 90.	90 to 95.	95 to 100.	100 and upwards.
AGES ... Males ...	11	3	6	2	1	23	9	6	25	10	...	73	70	82	45	57	38	24	12	3	6	2	...	...	...	...	339	...	412	...	...	...	...	...
Females ...	4	7	3	5	3	22	13	8	12	2	...	57	16	5	9	5	7	...	...	1	2	...	...	...	...	...	45	...	102	...	...	...	...	...
Persons ...	15	10	9	7	4	45	22	14	37	12	...	130	86	87	54	62	45	24	12	4	8	2	...	...	...	...	384	...	514	...	...	...	...	...
CONJUGAL CONDITION.																																		
Married—Husbands ...	...	...	...	...	...	...	...	...	...	...	...	...	6	12	14	18	9	2	3	2	1	1	...	...	...	...	68	...	68	...	...	...	...	...
Wives	...	...	...	...	...	...	...	...	5	2	...	7	14	5	9	3	6	...	...	...	1	...	...	...	...	...	38	...	45	...	...	...	...	...
Total Married ...	...	...	...	...	...	...	...	...	5	2	...	7	20	17	23	21	15	2	3	2	2	1	...	...	...	...	106	...	113	...	...	...	...	...
Unmarried—Males	11	3	6	2	1	23	9	6	25	10	...	73	64	70	31	38	27	21	9	...	4	...	...	...	...	...	264	...	337	...	...	...	...	...
Females ...	4	7	3	5	3	22	13	8	7	...	...	50	2	...	...	2	...	...	...	...	...	...	...	...	...	...	4	...	54	...	...	...	...	...
Total Unmarried	15	10	9	7	4	45	22	14	32	10	...	123	66	70	31	40	27	21	9	...	4	...	...	...	...	...	268	...	391	...	...	...	...	...
Widowed—Widowers ...	...	...	...	...	...	...	...	...	...	...	...	...	...	...	...	1	2	1	...	1	1	1	...	...	...	...	7	...	7	...	...	...	...	...
Widows ...	...	...	...	...	...	...	...	...	...	...	...	...	...	...	...	...	1	...	...	1	1	...	...	...	...	...	3	...	3	...	...	...	...	...
Total Widowed	...	...	...	...	...	...	...	...	...	...	...	...	...	...	...	1	3	1	...	2	2	1	...	...	...	...	10	...	10	...	...	...	...	...
Unspecified—Males ...	...	...	...	...	...	...	...	...	...	...	...	...	...	...	...	...	...	...	...	...	...	...	...	...	...	...	...	...	...	...	...	...	...	...
Females ...	...	...	...	...	...	...	...	...	...	...	...	...	...	...	...	...	...	...	...	...	...	...	...	...	...	...	...	...	...	...	...	...	...	...
Total Unspecified	...	...	...	...	...	...	...	...	...	...	...	...	...	...	...	...	...	...	...	...	...	...	...	...	...	...	...	...	...	...	...	...	...	...
DEGREE OF EDUCATION.																																		
Read and Write—Males ...	...	...	...	...	...	...	1	5	18	10	...	34	62	71	40	51	31	16	8	3	5	1	...	...	...	...	288	...	322	...	...	...	...	...
Females...	...	...	...	...	...	...	4	7	11	2	...	24	15	4	9	5	5	...	...	1	2	...	...	...	...	...	41	...	65	...	...	...	...	...
Persons ...	...	...	...	...	...	...	5	12	29	12	...	58	77	75	49	56	36	16	8	4	7	1	...	...	...	...	329	...	387	...	...	...	...	...
Read Only—Males ...	...	...	...	...	...	...	1	...	1	...	...	2	2	2	...	2	...	...	2	...	1	1	...	...	...	...	10	...	12	...	...	...	...	...
Females ...	...	...	...	...	...	...	2	...	...	...	...	2	1	...	...	...	1	...	...	...	...	...	...	...	...	...	2	...	4	...	...	...	...	...
Persons ...	...	...	...	...	...	...	3	...	1	...	...	4	3	2	...	2	1	...	2	...	1	1	...	...	...	...	12	...	16	...	...	...	...	...
Cannot Read—Males ...	11	3	6	2	1	23	7	1	6	...	...	37	6	8	5	4	7	7	2	...	...	...	...	...	...	...	39	...	76	...	...	...	...	...
Females ...	4	7	3	5	3	22	7	1	1	...	...	31	...	1	...	...	1	...	...	...	...	...	...	...	...	...	2	...	33	...	...	...	...	...
Persons ...	15	10	9	7	4	45	14	2	7	...	...	68	6	9	5	4	8	7	2	...	...	...	...	...	...	...	41	...	109	...	...	...	...	...
Unspecified—Males... ...	...	...	...	...	...	...	...	...	...	...	...	...	...	1	...	...	...	1	...	...	...	...	...	...	...	...	2	...	2	...	...	...	...	...
Females ...	...	...	...	...	...	...	...	...	...	...	...	...	...	...	...	...	...	...	...	...	...	...	...	...	...	...	...	...	...	...	...	...	...	...
Persons	...	...	...	...	...	...	...	...	...	...	...	...	...	1	...	...	...	1	...	...	...	...	...	...	...	...	2	...	2	...	...	...	...	...

BIRTHPLACES.	AUSTRALIAN COLONIES.							GREAT BRITAIN.			EUROPE.						AMERICA.			INDIA.		ASIA, AFRICA, AND OTHER COUNTRIES.						At Sea.		
	Queensland.	New South Wales.	Victoria.	South Australia.	New Zealand.	Tasmania.	Western Australia.	England and Wales.	Scotland.	Ireland.	France.	Germany.	Italy.	Austria.	Denmark.	Other Countries in Europe.	British America.	United States.	Other States in America.	Born of White Parents.	Natives.	China.	Japan.	Other Countries in Asia.	Africa.	Polynesia.	Other Countries not named.	British	Foreign	Country Unspecified.
Males	33	101	62	20	...	7	...	90	26	34	1	6	...	...	...	1	3	...	...	1	1	22	...	...	...	3	...	1	...	...
Females	22	37	10	8	...	2	...	10	5	7	...	...	...	...	1	...	...	...	...	...	...	...	...	...	...	...	...	...	...	...
Persons	55	138	72	28	...	9	...	100	31	41	1	6	...	...	1	*1	3	...	...	1	1	22	...	...	...	3	...	1	...	...

* 1 Malta.

RELIGIONS.																		HABITATIONS.										HEALTH.			
	Church of England.	Roman Catholic.	Presbyterian.	Wesleyan Methodist.	Congregational and Independent.	Baptist.	Primitive Methodist.	United Methodist Free Church.	Lutheran.	Other Christian Sects.	Hebrew.	Mohamedan and Pagan.	Other Religions.	Object to State.	No Religion.	Unspecified.	Stone.	Wood.	Brick.	Metal.	Tents.	Ships.	Drays.	Others.	Houses Uninhabited.	Total.	Sick.	Accident.	Deaf and Dumb.	Total.
Males	248	72	49	6	3	1	...	...	2	1	...	24	...	...	2	4	8	71	11	2	46	...	...	1	2	141	...	1	...	1
Females	59	36	6	...	...	1	...	...	...	...	...	...	...	...	...	...	...	...	...	...	...	...	...	...	...	...	1	...	...	1
Persons	307	108	55	6	3	2	...	...	2	*1	...	24	...	...	2	4	8	71	11	2	46	...	...	1	2	141	1	1	...	2

* 1 Quaker.

OCCUPATIONS.	CLASS I.—PROFESSIONAL.		CLASS II.—DOMESTIC.		CLASS III.—COMMERCIAL.		CLASS IV.—AGRICULTURAL.	CLASS V.—INDUSTRIAL.					CLASS VI.—INDEFINITE AND NON-PRODUCTIVE.			No Occupation, or Occupation Unspecified.
	Order I.	Order II.	Order III.	Order IV.	Order V.	Order VI.	Order VII.	Order VIII.	Order IX.	Order X.	Order XI.	Order XII.	Order XIII.	Order XIV.	Order XV.	
	Government and Defence.	Learned Professions, Literature, Art, and Science.	Domestic Offices.	Personal Offices.	Engaged in Purchase and Sale of Goods.	Engaged in Conveyance of Men, Animals, Goods, and Messages.	Land and Animals.	Working and Dealing in Art and Mechanical Productions.	Working and Dealing in Textile Fabrics.	Working and Dealing in Food and Drinks.	Working and Dealing in Animal and Vegetable Substances.	Working and Dealing in Minerals.	Labour, the Branch not defined.	Persons of Property and Rank.	Public Burthen.	
Males	6	4	36	40	17	20	209	18	3	4	10	21	14	2	2	6
Females	...	1	80	16	1	...	...	...	1	...	...	...	...	...	...	3
Persons ...	6	5	116	56	18	20	209	18	4	4	10	21	14	2	2	9

	MALES.	FEMALES.	PERSONS.
Total Population of District	412	102	514
Chinese	22	...	22
Polynesian	3	...	3
Total Population, exclusive of Chinese and Polynesians	387	102	489

	ADULT MALES.
Adult Males	339
,, ,, exclusive of Adult Chinese and Polynesians	318

	MALES.	FEMALES.	PERSONS.
Percentage to Totals of Sexes and Population of the Colony	·33	·12	·24

TABLE No. LXXX.

CENSUS DISTRICT OF WARWICK. DIVISION—SOUTHERN. SITUATION { On the west of the Great Dividing Range, the centre being about 90 miles from the coast. Lying between latitude 28° 11′ and 28° 13′ S., and longitude 152° 3′ and 152° 6′ E. Area, 24 square miles.

TABLE showing the AGES, SOCIAL CONDITION, DEGREE of EDUCATION, BIRTHPLACES, HABITATIONS, and OCCUPATIONS of the PEOPLE ENUMERATED in the CENSUS DISTRICT above mentioned.

—		Under 1 Year.	1 to 2.	2 to 3.	3 to 4.	4 to 5.	Total under 5 Years.	5 to 10.	10 to 15.	15 to 20.	20 to 21.	Unspecified Children.	Total Minors.	21 to 25.	25 to 30.	30 to 35.	35 to 40.	40 to 45.	45 to 50.	50 to 55.	55 to 60.	60 to 65.	65 to 70.	70 to 75.	75 to 80.	80 and upwards.	Unspecified Adults.	Total Adults.	Total Unspecified.	TOTALS.	PERSONS ABOVE 80 YEARS OF AGE.				
																															80 to 85.	85 to 90.	90 to 95.	95 to 100.	100 and upwards.
AGES ...	Males ...	64	62	53	57	53	289	276	247	137	23	...	972	81	118	87	113	92	94	64	35	31	26	7	5	3	2	758	2	1,730	3	...	...	...	...
	Females...	80	67	53	51	65	316	293	245	224	52	...	1,130	139	109	103	112	94	68	40	28	19	11	7	4	...	2	736	2	1.866	...	...	...	...	...
	Persons ...	144	129	106	108	118	605	569	492	361	75	...	2,102	220	227	190	225	186	162	104	63	50	37	14	9	3	4	1,494	4	3,596	3	...	...	...	...
CONJUGAL CONDITION.	Married—Husbands ...	...	...	...	...	...	...	...	...	1	1	...	2	12	60	67	85	74	70	43	29	22	15	3	1	3	1	485	1	487	3	...	...	...	...
	Wives	...	...	...	...	...	...	...	...	4	10	...	14	67	84	89	96	75	54	30	21	11	4	4	1	...	1	537	1	551	...	...	...	...	...
	Total Married ...	...	...	...	...	...	...	...	...	5	11	...	16	79	144	156	181	149	124	73	50	33	19	7	2	3	2	1,022	2	1,038	3	...	...	...	...
	Unmarried—Males	64	62	53	57	53	289	276	247	135	22	...	969	69	54	20	26	9	20	15	3	3	4	2	...	...	1	226	1	1,195	...	...	...	...	...
	Females ...	80	67	53	51	65	316	293	245	220	41	...	1,115	72	23	6	8	5	2	...	1	1	1	...	...	...	1	120	1	1,235	...	...	...	...	...
	Total Unmarried	144	129	106	108	118	605	569	492	355	63	...	2,084	141	77	26	34	14	22	15	4	4	5	2	...	...	2	346	2	2,430	...	...	...	...	...
	Widowed—Widowers ...	...	...	...	...	...	...	...	...	...	...	...	...	...	2	...	2	9	4	5	3	6	7	2	4	...	...	44	...	44	...	...	...	...	...
	Widows ...	...	...	...	...	...	...	...	...	...	1	...	1	...	2	8	8	14	12	10	6	7	6	3	3	...	...	79	...	80	...	...	...	...	...
	Total Widowed	...	...	...	...	...	...	...	...	...	1	...	1	...	4	8	10	23	16	15	9	13	13	5	7	...	...	123	...	124	...	...	...	...	...
	Unspecified—Males ...	...	...	...	...	...	...	...	...	1	...	...	1	...	2	...	...	...	...	1	...	...	...	...	...	...	...	3	...	4	...	...	...	...	...
	Females ...	...	...	...	...	...	...	...	...	...	...	...	...	...	...	...	...	...	...	...	...	...	...	...	...	...	...	...	...	...	...	...	...	...	...
	Total Unspecified	...	...	...	...	...	...	...	...	1	...	...	1	...	2	...	...	...	...	1	...	...	...	...	...	...	...	3	...	4	...	...	...	...	...
DEGREE OF EDUCATION.	Read and Write—Males ...	...	...	...	1	1	2	135	238	133	23	...	531	75	104	78	94	85	82	52	28	21	23	4	5	2	1	654	1	1,185	2	...	...	...	...
	Females...	...	...	...	...	3	3	144	233	219	51	...	650	131	102	91	96	79	54	28	22	16	9	5	3	...	2	638	2	1,288	...	...	...	...	...
	Persons ...	...	...	...	1	4	5	279	471	352	74	...	1,181	206	206	169	190	164	136	80	50	37	32	9	8	2	3	1,292	3	2,473	2	...	...	...	...
	Read Only—Males	...	...	...	...	1	1	45	5	2	...	...	53	1	5	3	9	3	1	...	2	5	...	1	...	...	...	30	...	83	...	...	...	...	...
	Females ...	...	...	...	...	1	1	63	9	...	...	...	73	1	4	4	11	7	7	7	3	1	2	1	...	...	...	48	...	121	...	...	...	...	...
	Persons ...	...	...	...	...	2	2	108	14	2	...	...	126	2	9	7	20	10	8	7	5	6	2	2	...	...	...	78	...	204	...	...	...	...	...
	Cannot Read—Males ...	64	62	53	56	51	286	91	2	2	...	...	381	5	9	6	10	4	10	12	5	5	2	2	...	1	1	72	1	453	1	...	...	...	...
	Females ...	80	67	53	51	61	312	85	2	4	1	...	404	7	3	7	4	7	7	4	3	2	...	1	1	...	...	46	...	450	...	...	...	...	...
	Persons ...	144	129	106	107	112	598	176	4	6	1	...	785	12	12	13	14	11	17	16	8	7	2	3	1	1	1	118	1	903	1	...	...	...	...
	Unspecified—Males... ...	...	...	...	...	...	...	5	2	...	...	...	7	...	...	...	...	...	1	...	...	...	1	...	...	...	...	2	...	9	...	...	...	...	...
	Females ...	...	...	...	...	...	...	1	1	1	...	...	3	...	...	1	1	1	...	1	...	...	...	...	...	...	...	4	...	7	...	...	...	...	...
	Persons	...	...	...	...	...	...	6	3	1	...	...	10	...	...	1	1	1	1	1	...	...	1	...	...	...	...	6	...	16	...	...	...	...	...

BIRTHPLACES.	AUSTRALIAN COLONIES.							GREAT BRITAIN.			EUROPE.						AMERICA.			INDIA.		ASIA, AFRICA, AND OTHER COUNTRIES.						At Sea.		
	Queensland.	New South Wales.	Victoria.	South Australia.	New Zealand.	Tasmania.	Western Australia.	England and Wales.	Scotland.	Ireland.	France.	Germany.	Italy.	Austria.	Denmark.	Other Countries in Europe.	British America.	United States.	Other States in America.	Born of White Parents.	Natives.	China.	Japan.	Other Countries in Asia.	Africa.	Polynesia.	Other Countries not named.	British	Foreign	Country Unspecified.
Males	894	93	14	1	1	2	5	259	74	239	...	69	10	...	11	6	1	2	2	3	...	37	...	...	...	3	...	2	...	2
Females	1,028	137	10	...	2	3	2	215	60	328	2	44	3	1	11	4	1	...	...	5	...	...	...	...	1	...	2	5	1	1
Persons	1,922	230	24	1	3	5	7	474	134	567	2	113	13	1	22	*10	2	2	†2	8	...	§37	...	...	1	§3	‡2	7	1	3

* 5 Switzerland, 2 Norway, 1 Gibraltar, 1 Sweden, 1 Belgium. † 2 Mexico. ‡ 2 West Indies. § 2 males born of white parents in China. 1 male born of white parents in Polynesia.

RELIGIONS.	Church of England.	Roman Catholic.	Presbyterian.	Wesleyan Methodist.	Congregational and Independent.	Baptist.	Primitive Methodist.	United Methodist Free Church.	Lutheran.	Other Christian Sects.	Hebrew.	Mohamedan and Pagan.	Other Religions.	Object to State.	No Religion.	Unspecified.
Males	698	566	206	125	2	20	...	...	55	9	9	27	6	...	...	7
Females	710	739	201	146	1	24	...	...	34	3	2	...	1	...	...	5
Persons	1,408	1,305	407	271	3	44	...	...	89	*12	11	27	†7	...	...	12

	HABITATIONS.										HEALTH.			
	Stone.	Wood.	Brick.	Metal.	Tents.	Ships.	Drays.	Others.	Houses Uninhabited.	Total.	Sick.	Accident.	Deaf and Dumb.	Total.
Males	35	421	53	5	7	...	...	...	46	567	22	1	...	23
Females	6	105	14	...	4	...	...	...	1	130	5	2	...	7
Persons	41	526	67	5	11	...	...	...	47	697	27	3	...	30

* 10 Catholic and Apostolic, 1 New Church, 1 Bible Christian. † 4 Universalists, 2 Unitarians, 1 Freethinker.

OCCUPATIONS.	CLASS I.—PROFESSIONAL.		CLASS II.—DOMESTIC.		CLASS III.—COMMERCIAL.		CLASS IV.—AGRICULTURAL.	CLASS V.—INDUSTRIAL.					CLASS VI.—INDEFINITE AND NON-PRODUCTIVE.			No Occupation, or Occupation Unspecified.
	Order I.	Order II.	Order III.	Order IV.	Order V.	Order VI.	Order VII.	Order VIII.	Order IX.	Order X.	Order XI.	Order XII.	Order XIII.	Order XIV.	Order XV.	
	Government and Defence.	Learned Professions, Literature, Art, and Science.	Domestic Offices.	Personal Offices.	Engaged in Purchase and Sale of Goods.	Engaged in Conveyance of Men, Animals, Goods, and Messages.	Land and Animals.	Working and Dealing in Art and Mechanical Productions.	Working and Dealing in Textile Fabrics.	Working and Dealing in Food and Drinks.	Working and Dealing in Animal and Vegetable Substances.	Working and Dealing in Minerals.	Labour, the Branch not defined.	Persons of Property and Rank.	Public Burthen.	
Males	25	49	819	56	57	93	137	145	39	72	16	55	124	4	16	23
Females...	...	29	1,528	181	14	3	20	4	68	1	...	1	...	1	4	12
Persons	25	78	2,347	237	71	96	157	149	107	73	16	56	124	5	20	35

	MALES.	FEMALES.	PERSONS.
Total Population of District	1,730	1,866	3,596
Chinese	35	...	35
Polynesian...	2	...	2
Total Population, exclusive of Chinese and Polynesians	1,693	1,866	3,559

	ADULT MALES.
Adult Males	758
" " exclusive of Adult Chinese and Polynesians	722

	MALES.	FEMALES.	PERSONS.
Percentage to Totals of Sexes and Population of the Colony	1·38	2·12	1·68

TABLE No. LXXXI.

CENSUS DISTRICT OF WESTWOOD. DIVISION—CENTRAL. SITUATION { On the coast; lying between latitude 22° 5′ and 23° 53′ S., and longitude 149° 25′ and 150° 52′ E. Area, 6,301 square miles.

TABLE showing the AGES, SOCIAL CONDITION, DEGREE of EDUCATION, BIRTHPLACES, HABITATIONS, and OCCUPATIONS of the PEOPLE ENUMERATED in the CENSUS DISTRICT above mentioned.

	Under 1 Year.	1 to 2.	2 to 3.	3 to 4.	4 to 5.	Total under 5 Years.	5 to 10.	10 to 15.	15 to 20.	20 to 21.	Unspecified Children.	Total Minors.	21 to 25.	25 to 30.	30 to 35.	35 to 40.	40 to 45.	45 to 50.	50 to 55.	55 to 60.	60 to 65.	65 to 70.	70 to 75.	75 to 80.	80 and upwards.	Unspecified Adults.	Total Adults.	Total Unspecified.	TOTALS.	PERSONS ABOVE 80 YEARS OF AGE.				
																														80 to 85.	85 to 90.	90 to 95.	95 to 100.	100 and upwards.
AGES ... { Males	89	78	71	91	94	423	371	305	207	42	...	1,348	109	176	174	183	212	133	96	47	43	13	6	3	4	23	1,222	23	2,570	2	1	1	...	...
{ Females... ...	81	84	82	79	57	383	328	296	169	25	...	1,201	119	128	138	137	114	70	44	27	18	9	10	2	2	...	818	...	2,019	2	...	...	...	...
Persons	170	162	153	170	151	806	699	601	376	67	...	2,549	228	304	312	320	326	203	140	74	61	22	16	5	6	23	2,040	23	4,589	4	1	1	...	...
CONJUGAL CONDITION.																																		
Married—Husbands ...	...	...	...	...	...	...	...	...	...	2	...	2	21	67	115	129	139	97	66	30	26	9	3	1	2	...	705	...	707	1	1	...	...	...
Wives	...	...	...	...	...	...	...	...	11	8	...	19	77	110	125	128	103	64	38	21	8	4	4	...	1	...	683	...	702	1	...	...	...	...
Total Married	...	...	...	...	...	...	...	...	11	10	...	21	98	177	240	257	242	161	104	51	34	13	7	1	3	...	1,388	...	1,409	2	1	...	...	...
Unmarried—Males	89	78	71	91	94	423	371	305	207	40	...	1,346	87	108	54	46	63	28	22	12	7	2	1	1	...	20	451	20	1,797	...	...	...	...	...
Females ...	81	84	82	79	57	383	328	296	158	17	...	1,182	42	17	5	3	1	1	2	2	...	...	...	1	...	...	74	...	1,256	...	...	...	...	...
Total Unmarried	170	162	153	170	151	806	699	601	365	57	...	2,528	129	125	59	49	64	29	24	14	7	2	1	2	...	20	525	20	3,053	...	...	...	...	...
Widowed—Widowers ...	...	...	...	...	...	...	...	...	...	...	...	...	...	...	4	7	9	8	8	5	9	2	2	1	2	...	57	...	57	1	...	1	...	...
Widows ...	...	...	...	...	...	...	...	...	...	...	...	...	...	1	8	6	10	5	4	4	10	5	6	1	1	...	61	...	61	1	...	...	...	...
Total Widowed	...	...	...	...	...	...	...	...	...	...	...	...	...	1	12	13	19	13	12	9	19	7	8	2	3	...	118	...	118	2	...	1	...	...
Unspecified—Males ...	...	...	...	...	...	...	...	...	...	...	...	...	1	1	1	1	1	...	...	...	1	...	...	...	...	3	9	3	9	...	...	...	...	...
Females ...	...	...	...	...	...	...	...	...	...	...	...	...	...	...	...	...	...	...	...	...	...	...	...	...	...	...	...	...	...	...	...	...	...	...
Total Unspecified	...	...	...	...	...	...	...	...	...	...	...	...	1	1	1	1	1	...	...	...	1	...	...	...	...	3	9	3	9	...	...	...	...	...
DEGREE OF EDUCATION.																																		
Read and Write—Males ...	...	...	...	2	...	2	155	281	191	35	...	664	97	148	149	160	180	117	80	41	37	11	5	1	3	1	1,030	1	1,694	2	...	1	...	...
Females...	...	...	...	...	1	1	148	277	164	24	...	614	109	118	106	102	90	52	29	21	14	5	8	2	2	...	658	...	1,272	2	...	...	...	...
Persons	...	...	...	2	1	3	303	558	355	59	...	1,278	206	266	255	262	270	169	109	62	51	16	13	3	5	1	1,688	1	2,966	4	...	1	...	...
Read Only—Males	...	...	...	...	7	7	101	17	2	1	...	128	2	5	5	6	7	5	2	3	1	...	...	...	...	...	36	...	164	...	...	...	...	...
Females ...	...	...	...	...	1	1	83	9	2	...	...	95	8	5	17	21	11	14	8	3	1	3	1	...	...	...	92	...	187	...	...	...	...	...
Persons	...	...	...	...	8	8	184	26	4	1	...	223	10	10	22	27	18	19	10	6	2	3	1	...	...	...	128	...	351	...	...	...	...	...
Cannot Read—Males ...	89	78	71	89	87	414	115	7	13	6	...	555	10	21	20	15	23	11	13	3	4	2	1	2	1	21	147	21	702	...	1	...	...	...
Females ...	81	84	82	79	55	381	97	9	3	1	...	491	2	5	14	13	11	3	7	3	3	1	1	...	...	...	63	...	554	...	...	...	...	...
Persons	170	162	153	168	142	795	212	16	16	7	...	1,046	12	26	34	28	34	14	20	6	7	3	2	2	1	21	210	21	1,256	...	1	...	...	...
Unspecified—Males... ...	...	...	...	...	...	...	...	...	1	...	...	1	...	2	...	2	2	...	1	...	1	...	...	...	...	1	9	1	10	...	...	...	...	...
Females ...	...	...	...	...	...	...	...	1	...	...	...	1	...	...	1	1	2	1	...	...	...	...	...	...	...	...	5	...	6	...	...	...	...	...
Persons	...	...	...	...	...	...	...	1	1	...	...	2	...	2	1	3	4	1	1	...	1	...	...	...	...	1	14	1	16	...	...	...	...	...

BIRTHPLACES.	AUSTRALIAN COLONIES.							GREAT BRITAIN.			EUROPE.						AMERICA.			INDIA.		ASIA, AFRICA, AND OTHER COUNTRIES.						At Sea.		Country Unspecified.
	Queensland.	New South Wales.	Victoria.	South Australia.	New Zealand.	Tasmania.	Western Australia.	England and Wales.	Scotland.	Ireland.	France.	Germany.	Italy.	Austria.	Denmark.	Other Countries in Europe.	British America.	United States.	Other States in America.	Born of White Parents.	Natives.	China.	Japan.	Other Countries in Asia.	Africa.	Polynesia.	Other Countries not named.	British	Foreign	
Males	1,046	95	24	8	2	8	1	516	113	346	12	133	8	4	60	48	5	7	6	6	1	48	1	...	...	57	3	6	...	6
Females	969	81	18	5	2	5	...	351	97	332	3	83	2	...	34	15	1	...	1	3	...	...	...	...	1	1	1	9	2	3
Persons	2,015	176	42	13	4	13	1	867	210	678	15	216	10	4	94	*63	6	7	†7	9	1	48	1	...	1	§58	‡4	15	2	9

* 24 Switzerland, 16 Norway, 15 Sweden, 6 Poland, Spain, 1 Holland. † 7 Mexico. ‡ 3 West Indies, 1 Mauritius § 1 male and 1 female born of white parents in Polynesia.

RELIGIONS.	Church of England.	Roman Catholic.	Presbyterian.	Wesleyan Methodist.	Congregational and Independent.	Baptist.	Primitive Methodist.	United Methodist Free Church.	Lutheran.	Other Christian Sects.	Hebrew.	Mohamedan and Pagan.	Other Religions.	Object to State.	No Religion.	Unspecified.	HABITATIONS.										HEALTH.			
																	Stone.	Wood.	Brick.	Metal.	Tents.	Ships.	Drays.	Others.	Houses Uninhabited.	Total.	Sick.	Accident.	Deaf and Dumb.	Total.
Males	886	692	370	88	40	36	96	...	216	23	2	82	15	...	5	19	1	822	4	4	53	...	...	...	28	912	8	1	...	9
Females	645	642	331	79	37	41	82	...	135	15	1	...	4	...	1	6	...	22	...	...	1	...	...	...	...	23	3	3	...	6
Persons	1,531	1,334	701	167	77	77	178	...	351	*38	3	82	†19	...	6	25	1	844	4	4	54	...	...	...	28	935	11	4	...	15

*21 New Church, 5 Quakers, 3 Bible Christians, 2 Church of Christ, 2 Believers in Christ, 3 Plymouth Brethren, 1 Evangelist, 1 Anglo-Israelite. † 13 Unitarians, 4 Freethinkers, 1 Mormon, 1 Separatist.

OCCUPATIONS.	CLASS I.—PROFESSIONAL.		CLASS II.—DOMESTIC.		CLASS III.—COMMERCIAL.		CLASS IV.—AGRICULTURAL.	CLASS V.—INDUSTRIAL.					CLASS VI.—INDEFINITE AND NON-PRODUCTIVE.			No Occupation, or Occupation Unspecified.
	Order I.	Order II.	Order III.	Order IV.	Order V.	Order VI.	Order VII.	Order VIII.	Order IX.	Order X.	Order XI.	Order XII.	Order XIII.	Order XIV.	Order XV.	
	Government and Defence.	Learned Professions, Literature, Art, and Science.	Domestic Offices.	Personal Offices.	Engaged in Purchase and Sale of Goods.	Engaged in Conveyance of Men, Animals, Goods, and Messages.	Land and Animals.	Working and Dealing in Art and Mechanical Productions.	Working and Dealing in Textile Fabrics.	Working and Dealing in Food and Drinks.	Working and Dealing in Animal and Vegetable Substances.	Working and Dealing in Minerals.	Labour, the Branch not defined.	Persons of Property and Rank.	Public Burthen.	
Males	22	28	1,045	62	35	61	692	53	12	96	43	246	159	2	...	14
Females	...	13	1,647	136	4	...	165	...	18	28	...	...	...	...	...	8
Persons	22	41	2,692	198	39	61	857	53	30	124	43	246	159	2	...	22

	MALES.	FEMALES.	PERSONS.
Total Population of District	2,570	2,019	4,589
Chinese	48	...	48
Polynesian	56	...	56
Total Population, exclusive of Chinese and Polynesians	2,466	2,019	4,485

	ADULT MALES.
Adult Males	1,222
" " exclusive of Adult Chinese and Polynesians	1,131

	MALES.	FEMALES.	PERSONS
Percentage to Totals of Sexes and Population of the Colony	2·05	2·29	2·15

TABLE No. LXXXII.

CENSUS DISTRICT OF WIDE BAY. **DIVISION—SOUTHERN.** **SITUATION** { On the coast; lying between latitude 24° 41′ and 25° 47′ S., and longitude 151° 51′ and 153° 25′ E. Area, 2,530 square miles.

TABLE showing the AGES, SOCIAL CONDITION, DEGREE of EDUCATION, BIRTHPLACES, HABITATIONS, and OCCUPATIONS of the PEOPLE ENUMERATED in the CENSUS DISTRICT above mentioned.

																														PERSONS ABOVE 80 YEARS OF AGE.				
		Under 1 Year.	1 to 2.	2 to 3.	3 to 4.	4 to 5.	Total under 5 Years.	5 to 10.	10 to 15.	15 to 20.	20 to 21.	Unspecified Children.	Total Minors.	21 to 25.	25 to 30.	30 to 35.	35 to 40.	40 to 45.	45 to 50.	50 to 55.	55 to 60.	60 to 65.	65 to 70.	70 to 75.	75 to 80.	80 and upwards.	Unspecified Adults.	Total Adults.	Total Unspecified.	TOTALS.	80 to 85.	85 to 90.	90 to 95.	95 to 100.	100 and upwards.
AGES ...	Males ...	37	36	33	23	29	158	102	75	81	26	...	442	63	110	81	75	53	33	32	20	10	5	2	1	...	212	697	212	1,139	...	...	...	...	...
	Females...	31	32	28	25	29	145	92	86	50	15	...	388	37	49	44	40	30	18	13	15	10	2	4	1	...	12	275	12	663	...	...	...	...	...
	Persons ...	68	68	61	48	58	303	194	161	131	41	...	830	100	159	125	115	83	51	45	35	20	7	6	2	...	224	972	224	1,802	...	...	...	...	...
CONJUGAL CONDITION.	Married—Husbands ...	...	...	...	...	...	...	...	...	...	...	...	...	15	47	48	55	44	27	22	18	5	2	...	1	...	4	288	4	288	...	...	...	...	...
	Wives	...	...	...	...	...	...	...	...	13	8	...	21	29	45	43	39	29	18	10	11	6	1	1	...	...	6	238	6	259	...	...	...	...	...
	Total Married ...	...	...	...	...	...	...	...	...	13	8	...	21	44	92	91	94	73	45	32	29	11	3	1	1	...	10	526	10	547	...	...	...	...	...
	Unmarried—Males ...	37	36	33	23	29	158	102	75	81	26	...	442	48	63	31	19	7	5	6	2	1	1	1	...	...	208	392	208	834	...	...	...	...	...
	Females ...	31	32	28	25	29	145	92	86	37	7	...	367	8	3	1	1	...	...	1	...	1	...	...	...	...	6	21	6	388	...	...	...	...	...
	Total Unmarried	68	68	61	48	58	303	194	161	118	33	...	809	56	66	32	20	7	5	7	2	2	1	1	...	...	214	413	214	1,222	...	...	...	...	...
	Widowed—Widowers ...	...	...	...	...	...	...	...	...	...	...	...	...	...	...	2	1	2	1	4	...	4	2	1	...	...	...	17	...	17	...	...	...	...	...
	Widows ...	...	...	...	...	...	...	...	...	...	...	...	...	...	1	...	...	1	...	2	4	3	1	3	1	...	...	16	...	16	...	...	...	...	...
	Total Widowed	...	...	...	...	...	...	...	...	...	...	...	...	...	1	2	1	3	1	6	4	7	3	4	1	...	...	33	...	33	...	...	...	...	...
	Unspecified—Males... ...	...	...	...	...	...	...	...	...	...	...	...	...	...	...	...	...	...	...	...	...	...	...	...	...	...	...	...	...	...	...	...	...	...	...
	Females ...	...	...	...	...	...	...	...	...	...	...	...	...	...	...	...	...	...	...	...	...	...	...	...	...	...	...	...	...	...	...	...	...	...	...
	Total Unspecified	...	...	...	...	...	...	...	...	...	...	...	...	...	...	...	...	...	...	...	...	...	...	...	...	...	...	...	...	...	...	...	...	...	...
DEGREE OF EDUCATION.	Read and Write—Males ...	...	...	...	...	...	...	35	56	65	15	...	171	49	93	69	68	42	28	26	18	10	5	2	1	...	1	412	1	583	...	...	...	...	...
	Females...	...	...	...	...	...	...	25	60	46	10	...	141	33	46	36	34	20	16	11	12	8	2	2	1	...	...	221	...	362	...	...	...	...	...
	Persons	...	...	...	...	...	...	60	116	111	25	...	312	82	139	105	102	62	44	37	30	18	7	4	2	...	1	633	1	945	...	...	...	...	...
	Read Only—Males	...	...	...	...	...	...	30	9	7	...	...	46	3	4	4	3	4	3	4	...	...	...	...	...	...	...	25	...	71	...	...	...	...	...
	Females ...	...	...	...	...	2	2	22	11	1	3	...	39	2	...	4	3	5	...	1	2	1	...	2	...	...	...	20	...	59	...	...	...	...	...
	Persons	...	...	...	...	2	2	52	20	8	3	...	85	5	4	8	6	9	3	5	2	1	...	2	...	...	...	45	...	130	...	...	...	...	...
	Cannot Read—Males ...	37	36	33	23	29	158	37	10	9	11	...	225	11	13	8	4	7	2	2	2	...	...	...	...	...	211	260	211	485	...	...	...	...	...
	Females ...	31	32	28	25	27	143	45	15	3	2	...	208	2	3	4	3	5	2	1	1	1	...	...	...	...	12	34	12	242	...	...	...	...	...
	Persons ...	68	68	61	48	56	301	82	25	12	13	...	433	13	16	12	7	12	4	3	3	1	...	...	...	...	223	294	223	727	...	...	...	...	...
	Unspecified—Males ...	...	...	...	...	...	...	...	...	...	...	...	...	...	...	...	...	...	...	...	...	...	...	...	...	...	...	...	...	...	...	...	...	...	...
	Females ...	...	...	...	...	...	...	...	...	...	...	...	...	...	...	...	...	...	...	...	...	...	...	...	...	...	...	...	...	...	...	...	...	...	...
	Persons	...	...	...	...	...	...	...	...	...	...	...	...	...	...	...	...	...	...	...	...	...	...	...	...	...	...	...	...	...	...	...	...	...	...

BIRTHPLACES.	AUSTRALIAN COLONIES.							GREAT BRITAIN.			EUROPE.						AMERICA.			INDIA.		ASIA, AFRICA, AND OTHER COUNTRIES.						At Sea.		
	Queensland.	New South Wales.	Victoria.	South Australia.	New Zealand.	Tasmania.	Western Australia.	England and Wales.	Scotland.	Ireland.	France.	Germany.	Italy.	Austria.	Denmark.	Other Countries in Europe.	British America.	United States.	Other States in America.	Born of White Parents.	Natives.	China.	Japan.	Other Countries in Asia.	Africa.	Polynesia.	Other Countries not named.	British	Foreign	Country Unspecified.
Males...	343	32	10	2	4	2	...	179	59	86	1	81	...	5	55	21	1	1	...	...	...	2	...	...	...	254	1	...	...	...
Females	321	29	2	...	...	1	...	104	20	50	...	63	...	1	43	9	...	...	...	1	...	...	...	...	...	16	...	3	...	...
Persons	664	61	12	2	4	3	...	283	79	136	1	144	...	6	98	*30	1	1	...	1	...	2	...	...	...	270	†1	3	...	...

* 12 Sweden, 10 Norway, 7 Switzerland, 1 Poland. † 1 West Indies.

RELIGIONS.	Church of England.	Roman Catholic.	Presbyterian.	Wesleyan Methodist.	Congregational and Independent.	Baptist.	Primitive Methodist.	United Methodist Free Church.	Lutheran.	Other Christian Sects.	Hebrew.	Mohamedan and Pagan.	Other Religions.	Object to State.	No Religion.	Unspecified.
Males...	326	170	97	48	13	17	21	...	183	8	...	253	...	...	2	1
Females	241	119	73	33	10	5	18	...	133	14	...	15	...	...	2	...
Persons	567	289	170	81	23	22	39	...	316	*22	...	268	...	...	4	1

	HABITATIONS.										HEALTH.			
	Stone.	Wood.	Brick.	Metal.	Tents.	Ships.	Drays.	Others.	Houses Uninhabited.	Total.	Sick.	Accident.	Deaf and Dumb.	Total.
Males...	1	299	...	1	26	5	12	29	...	373	1	...	...	1
Females	...	11	...	...	...	...	...	...	...	11	...	...	...	...
Persons	1	310	...	1	26	5	12	29	...	384	1	...	...	1

* 22 Christians.

OCCUPATIONS.	CLASS I.—PROFESSIONAL.		CLASS II.—DOMESTIC.		CLASS III.—COMMERCIAL.		CLASS IV.—AGRICULTURAL.	CLASS V.—INDUSTRIAL.					CLASS VI.—INDEFINITE AND NON-PRODUCTIVE.			No Occupation, or Occupation Unspecified.
	Order I.	Order II.	Order III.	Order IV.	Order V.	Order VI.	Order VII.	Order VIII.	Order IX.	Order X.	Order XI.	Order XII.	Order XIII.	Order XIV.	Order XV.	
	Government and Defence.	Learned Professions, Literature, Art, and Science.	Domestic Offices.	Personal Offices.	Engaged in Purchase and Sale of Goods.	Engaged in Conveyance of Men, Animals, Goods, and Messages.	Land and Animals.	Working and Dealing in Art and Mechanical Productions.	Working and Dealing in Textile Fabrics.	Working and Dealing in Food and Drinks.	Working and Dealing in Animal and Vegetable Substances.	Working and Dealing in Minerals.	Labour, the Branch not defined.	Persons of Property and Rank.	Public Burthen.	
Males...	2	6	325	27	4	82	447	27	2	14	112	38	48	2	...	3
Females	...	3	582	31	1	...	38	...	2	5	...	1	...	...	...	...
Persons	2	9	907	58	5	82	485	27	4	19	112	39	48	2	...	3

	MALES.	FEMALES.	PERSONS.
Total Population of District	1,139	663	1,802
Chinese	2	...	2
Polynesian	254	16	270
Total Population, exclusive of Chinese and Polynesians...	883	647	1,530

	ADULT MALES.
Adult Males	697
" " exclusive of Adult Chinese and Polynesians	459

	MALES.	FEMALES.	PERSONS.
Percentage to Totals of Sexes and Population of the Colony	0·91	0·75	0·84

TABLE No. LXXXIII.

CENSUS DISTRICT OF WOOTHAKATA. DIVISION—NORTHERN. SITUATION { On the Gulf of Carpentaria; lying between latitude 15° 7′ and 18° 13′ S., and longitude 141° and 145° 8′ E. Area, 28,640 miles.

TABLE showing the AGES, SOCIAL CONDITION, DEGREE OF EDUCATION, BIRTHPLACES, HABITATIONS, and OCCUPATIONS of the PEOPLE ENUMERATED in the CENSUS DISTRICT above mentioned.

																														PERSONS ABOVE 80 YEARS OF AGE.				
	Under 1 Year.	1 to 2.	2 to 3.	3 to 4.	4 to 5.	Total under 5 Years.	5 to 10.	10 to 15.	15 to 20.	20 to 21.	Unspecified Children.	Total Minors.	21 to 25.	25 to 30.	30 to 35.	35 to 40.	40 to 45.	45 to 50.	50 to 55.	55 to 60.	60 to 65.	65 to 70.	70 to 75.	75 to 80.	80 and upwards.	Unspecified Adults.	Total Adults.	Total Unspecified.	Totals.	80 to 85.	85 to 90.	90 to 95.	95 to 100	100 and upwards.
AGES ... Males ...	17	20	13	9	10	69	38	42	27	10	...	186	117	240	253	265	209	112	48	11	10	4	2	...	...	8	1,279	8	1,465	...	...	...	...	...
Females ...	18	18	17	16	7	76	39	27	16	7	...	165	36	42	38	32	10	6	...	1	1	...	...	...	...	...	166	...	331	...	...	...	...	...
Persons ...	35	38	30	25	17	145	77	69	43	17	...	351	153	282	291	297	219	118	48	12	11	4	2	...	...	8	1,445	8	1,796	...	...	...	...	...
CONJUGAL CONDITION. Married—Husbands ...	...	...	...	...	...	...	...	...	...	...	...	...	2	14	31	31	45	23	9	1	...	1	...	...	...	...	157	...	157	...	...	...	...	...
Wives	...	...	...	...	...	...	...	...	4	4	...	8	25	37	36	29	8	6	...	1	...	...	...	...	...	...	142	...	150	...	...	...	...	...
Total Married ...	...	...	...	...	...	...	...	...	4	4	...	8	27	51	67	60	53	29	9	2	...	1	...	...	...	...	299	...	307	...	...	...	...	...
Unmarried—Males	17	20	13	9	10	69	38	42	27	10	...	186	115	224	220	232	159	86	37	10	9	2	...	...	...	8	1,102	8	1,288	...	...	...	...	...
Females ...	18	18	17	16	7	76	39	27	12	3	...	157	11	3	...	2	1	...	...	...	...	...	...	...	...	...	17	...	174	...	...	...	...	...
Total Unmarried	35	38	30	25	17	145	77	69	39	13	...	343	126	227	220	234	160	86	37	10	9	2	...	...	...	8	1,119	8	1,462	...	...	...	...	...
Widowed—Widowers ...	...	...	...	...	...	...	...	...	...	...	...	...	...	2	2	2	4	3	2	...	1	1	2	...	...	...	19	...	19	...	...	...	...	...
Widows ...	...	...	...	...	...	...	...	...	...	...	...	...	...	2	2	1	1	...	...	...	1	...	...	...	...	...	7	...	7	...	...	...	...	...
Total Widowed	...	...	...	...	...	...	...	...	...	...	...	...	...	4	4	3	5	3	2	...	2	1	2	...	...	...	26	...	26	...	...	...	...	...
Unspecified—Males	...	...	...	...	...	...	...	...	...	...	...	...	...	...	...	...	1	...	...	...	...	...	...	...	...	...	1	...	1	...	...	...	...	...
Females ...	...	...	...	...	...	...	...	...	...	...	...	...	...	...	...	...	...	...	...	...	...	...	...	...	...	...	...	...	...	...	...	...	...	...
Total Unspecified	...	...	...	...	...	...	...	...	...	...	...	...	...	...	...	...	1	...	...	...	...	...	...	...	...	...	1	...	1	...	...	...	...	...
DEGREE OF EDUCATION. Read and Write—Males ...	...	...	...	...	...	...	11	39	20	7	...	77	68	146	181	223	163	89	40	8	9	3	2	...	...	3	935	3	1,012	...	...	...	...	...
Females...	...	...	...	...	...	...	14	20	16	6	...	56	34	38	32	29	10	6	...	1	1	...	...	...	...	...	151	...	207	...	...	...	...	...
Persons	...	...	...	...	...	...	25	59	36	13	...	133	102	184	213	252	173	95	40	9	10	3	2	...	...	3	1,086	3	1,219	...	...	...	...	...
Read Only—Males	...	...	...	...	1	1	9	1	2	1	...	14	16	25	23	17	16	6	6	1	1	...	...	...	...	...	111	...	125	...	...	...	...	...
Females ...	...	...	...	2	...	2	8	7	...	1	...	18	...	2	4	3	...	...	...	...	...	...	...	...	...	...	9	...	27	...	...	...	...	...
Persons	...	...	...	2	1	3	17	8	2	2	...	32	16	27	27	20	16	6	6	1	1	...	...	...	...	...	120	...	152	...	...	...	...	...
Cannot Read—Males ...	17	20	13	9	9	68	18	2	5	2	...	95	33	68	49	25	30	17	2	1	...	...	...	...	...	5	230	5	325	...	...	...	...	...
Females ...	18	18	17	14	7	74	17	...	...	...	...	91	2	2	2	...	...	...	...	...	...	...	...	...	...	...	6	...	97	...	...	...	...	...
Persons	35	38	30	23	16	142	35	2	5	2	...	186	35	70	51	25	30	17	2	1	...	...	...	...	...	5	236	5	422	...	...	...	...	...
Unspecified—Males ...	...	...	...	...	...	..	...	...	...	...	...	...	...	1	...	...	...	...	...	1	...	1	...	...	...	...	3	...	3	...	...	...	...	...
Females ...	...	...	...	...	...	...	...	...	...	...	...	...	...	...	...	...	...	...	...	...	...	...	...	...	...	...	...	...	...	...	...	...	...	...
Persons ..	...	...	...	...	...	...	...	...	...	...	...	...	...	1	...	...	...	...	...	1	...	1	...	...	...	...	3	...	3	...	...	...	...	...

BIRTHPLACES.	AUSTRALIAN COLONIES.							GREAT BRITAIN.			EUROPE.						AMERICA.			INDIA.		ASIA, AFRICA, AND OTHER COUNTRIES.						At Sea.		
	Queensland.	New South Wales.	Victoria.	South Australia.	New Zealand.	Tasmania.	Western Australia.	England and Wales.	Scotland.	Ireland.	France.	Germany.	Italy.	Austria.	Denmark.	Other Countries in Europe.	British America.	United States.	Other States in America.	Born of White Parents.	Natives.	China.	Japan.	Other Countries in Asia.	Africa.	Polynesia.	Other Countries not named.	British	Foreign	Country Unspecified.
Males	142	68	20	7	3	9	...	194	75	225	8	43	3	8	22	34	10	8	1	2	...	578	...	...	1	1	...	1	1	1
Females	137	33	13	3	4	4	...	50	10	58	...	6	...	...	7	5	...	...	...	...	...	...	...	...	...	...	...	1	...	...
Persons	279	101	33	10	7	13	...	244	85	283	8	49	3	8	29	*39	10	8	†1	2	...	578	...	...	1	1	...	2	1	1

* 15 Sweden, 6 Norway, 5 Switzerland, 5 Greece, 3 Russia, 2 Belgium, 1 Spain, 1 Poland, 1 Turkey.

† 1 Mexico.

RELIGIONS.	Church of England.	Roman Catholic.	Presbyterian.	Wesleyan Methodist.	Congregational and Independent.	Baptist.	Primitive Methodist.	United Methodist Free Church.	Lutheran.	Other Christian Sects.	Hebrew.	Mohamedan and Pagan.	Other Religions.	Object to State.	No Religion.	Unspecified.
Males	310	304	109	22	9	9	1	...	80	9	3	574	9	...	15	11
Females	128	124	34	10	2	4	1	...	28	...	...	...	...	...	...	...
Persons	438	428	143	32	11	13	2	...	108	*9	3	574	†9	...	15	11

	HABITATIONS.										HEALTH.			
	Stone.	Wood.	Brick.	Metal.	Tents.	Ships.	Drays.	Others.	Houses Uninhabited.	Total.	Sick.	Accident.	Deaf and Dumb.	Total.
Males	...	313	3	27	241	...	...	15	29	628	1	...	...	1
Females	...	33	1	5	1	...	...	...	...	40	...	...	...	...
Persons	...	346	4	32	242	...	...	15	29	668	1	...	...	1

* 5 Greek Church, 2 Christians (no denomination), 1 Quaker, 1 Bible Christian.

† 7 Freethinkers, 1 Deist, 1 Unitarian.

OCCUPATIONS.	CLASS I.—PROFESSIONAL.		CLASS II.—DOMESTIC.		CLASS III.—COMMERCIAL.		CLASS IV.—AGRICULTURAL.	CLASS V.—INDUSTRIAL.					CLASS VI.—INDEFINITE AND NON-PRODUCTIVE.			No Occupation, or Occupation Unspecified.
	Order I.	Order II.	Order III.	Order IV.	Order V.	Order VI.	Order VII.	Order VIII.	Order IX.	Order X.	Order XI.	Order XII.	Order XIII.	Order XIV.	Order XV.	
	Government and Defence.	Learned Professions, Literature, Art, and Science.	Domestic Offices.	Personal Offices.	Engaged in Purchase and Sale of Goods.	Engaged in Conveyance of Men, Animals, Goods, and Messages.	Land and Animals.	Working and Dealing in Art and Mechanical Productions.	Working and Dealing in Textile Fabrics.	Working and Dealing in Food and Drinks.	Working and Dealing in Animal and Vegetable Substances.	Working and Dealing in Minerals.	Labour, the Branch not defined.	Persons of Property and Rank.	Public Burthen.	
Males	12	9	144	76	76	64	157	22	4	24	23	823	27	...	...	4
Females	...	1	275	33	1	...	5	1	12	1	...	...	1	...	...	1
Persons ...	12	10	419	109	77	64	162	23	16	25	23	823	28	...	...	5

	MALES.	FEMALES.	PERSONS.
Total Population of District	1,465	331	1,796
Chinese	578	...	578
Polynesian	1	...	1
Total Population, exclusive of Chinese and Polynesians	886	331	1,217

ADULT MALES.	
Adult Males	1,279
" " exclusive of Adult Chinese and Polynesians	712

	MALES.	FEMALES.	PERSONS.
Percentage to Totals of Sexes and Population of the Colony	1·17	0·37	0·84

TABLE No. LXXXIII A.

CITY OF BRISBANE. DIVISION—SOUTHERN. SITUATION { On the River Brisbane; centre about 10 miles from the coast, in latitude 27° 28′ S., and longitude 153° 6′ E. Area, 1,920 acres.

TABLE showing the AGES, SOCIAL CONDITION, DEGREE of EDUCATION, BIRTHPLACES, HABITATIONS, and OCCUPATIONS of the PEOPLE ENUMERATED in the CITY of BRISBANE, at the CENSUS of 1881.

—		Under 1 Year.	1 to 2.	2 to 3.	3 to 4.	4 to 5.	Total under 5 Years.	5 to 10.	10 to 15.	15 to 20.	20 to 21.	Unspecified Children.	Total Minors.	21 to 25.	25 to 30.	30 to 35.	35 to 40.	40 to 45.	45 to 50.	50 to 55.	55 to 60.	60 to 65.	65 to 70.	70 to 75.	75 to 80.	80 and upwards	Unspecified Adults.	Total Adults.	Total Unspecified.	TOTALS.	PERSONS ABOVE 80 YEARS OF AGE. 80 to 85.	85 to 90.	90 to 95.	95 to 100.	100 and upwards.
AGES	Males	398	330	361	326	298	1,713	1467	1347	1102	193	1	5,823	819	897	737	680	718	506	350	224	168	85	56	19	11	10	5,280	11	11,103	8	3	...	...	...
	Females	388	319	355	302	292	1.656	1412	1459	1474	306	1	6,308	1,160	975	733	716	585	434	323	180	141	78	43	33	23	7	5,431	8	11,739	16	4	3	...	...
	Persons	786	649	716	628	590	3,369	2879	2806	2576	499	2	12,131	1,979	1,872	1,470	1,396	1,303	940	673	404	309	163	99	52	34	17	10,711	19	22,842	24	7	3	...	...
CONJUGAL CONDITION.	Married—Husbands	...	...	...	...	...	...	...	...	8	3	...	11	138	435	487	532	598	415	285	181	128	63	31	11	6	2	3,312	2	3,323	4	2	...	...	...
	Wives	...	...	...	...	...	...	...	1	71	49	...	121	445	647	556	580	465	340	238	103	62	30	11	7	3	5	3,492	5	3,613	3	...	...	...	...
	Total Married	...	...	...	...	...	...	...	1	79	52	...	132	583	1,082	1,043	1,112	1,063	755	523	324	190	93	42	18	9	7	6,804	7	6,936	7	2	...	...	...
	Unmarried—Males	398	330	361	326	298	1,713	1467	1347	1094	190	1	5,812	681	456	232	129	102	60	39	20	13	7	6	3	...	7	1,755	8	7,567	4	1	...	...	...
	Females	388	319	355	302	292	1,656	1412	1458	1403	255	1	6,185	709	297	123	64	36	27	6	14	5	2	2	3	...	1	1,289	2	7,474	...	...	...	...	...
	Total Unmarried	786	649	716	628	590	3,369	2879	2805	2497	445	2	11,997	1,390	753	355	193	138	87	45	35	18	9	8	6	...	8	3.044	10	15,041	4	1	...	...	...
	Widowed—Widowers	...	...	...	...	...	...	...	...	...	...	...	...	...	6	18	19	18	31	26	23	27	15	19	5	5	1	213	1	213	...	...	...	...	...
	Widows	...	...	...	...	...	...	...	...	...	2	...	2	6	31	54	72	84	67	79	62	74	46	30	23	20	1	649	1	651	13	4	3	...	...
	Total Widowed	...	...	...	...	...	...	...	...	...	2	...	2	6	37	72	91	102	98	105	84	101	61	49	28	25	2	862	2	864	13	4	3	...	...
	Unspecified—Males	...	...	...	...	...	...	...	...	...	...	...	...	...	...	...	...	...	...	...	...	...	...	...	...	...	...	...	...	...	...	...	...	...	...
	Females	...	...	...	...	...	...	...	...	...	...	...	...	...	...	...	...	...	...	...	1	...	...	...	...	...	...	1	...	1	...	...	...	...	...
	Total Unspecified	...	...	...	...	...	...	...	...	...	...	...	...	...	...	...	...	...	...	...	1	...	...	...	...	...	...	1	...	1	...	...	...	...	...
DEGREE OF EDUCATION.	Read and Write—Males	...	...	...	1	4	5	724	1305	1070	190	1	3,295	790	851	702	640	672	473	320	201	150	74	48	16	6	7	4,950	7	8,245	5	1	...	...	...
	Females	...	...	...	1	4	5	678	1407	1423	289	...	3,802	1,093	892	659	619	502	346	261	151	110	60	25	25	15	7	4,765	7	8,567	10	3	2	...	...
	Persons	...	...	...	2	8	10	1402	2712	2493	479	1	7,097	1,883	1,743	1,361	1,259	1,174	819	581	352	260	134	73	41	21	14	9,715	14	16,812	15	4	2	...	...
	Read Only—Males	...	...	...	3	13	16	325	28	15	2	...	386	10	17	16	18	23	10	18	9	8	6	3	1	2	...	141	...	527	2	...	...	...	...
	Females	...	...	...	...	8	8	318	35	27	7	...	395	33	48	43	61	51	67	27	18	17	12	13	3	2	...	395	...	790	1	...	1	...	...
	Persons	...	...	...	3	21	24	643	63	42	9	...	781	43	65	59	79	74	77	45	27	25	18	16	4	4	...	536	...	1,317	3	...	1	...	...
	Cannot Read—Males	398	330	361	322	281	1,692	404	11	15	1	...	2,123	19	27	16	20	22	21	12	13	9	4	4	2	3	3	175	3	2,298	1	2	...	...	...
	Females	388	319	355	301	280	1,643	411	17	23	6	1	2,101	30	33	29	34	31	18	32	9	13	5	5	5	5	...	249	...	2,350	4	1	...	...	...
	Persons	786	649	716	623	561	3,335	815	28	38	7	1	4,224	49	60	45	54	53	39	44	22	22	9	9	7	8	3	424	3	4,648	5	3	...	...	...
	Unspecified—Males	...	...	...	...	...	...	14	3	2	...	...	19	...	2	3	2	1	2	...	1	1	1	1	...	...	...	14	...	33	...	...	...	...	...
	Females	...	...	...	...	...	...	5	...	1	4	...	10	4	2	2	2	1	3	3	2	1	1	...	...	1	...	22	...	32	...	...	...	...	...
	Persons	...	...	...	...	...	...	19	3	3	4	...	29	4	4	5	4	2	5	3	3	2	2	1	...	1	...	36	...	65	...	...	...	...	...

BIRTHPLACES.	AUSTRALIAN COLONIES.							GREAT BRITAIN.			EUROPE.						AMERICA.			INDIA.		ASIA, AFRICA, AND OTHER COUNTRIES.						At Sea.		
	Queensland.	New South Wales.	Victoria.	South Australia.	New Zealand.	Tasmania.	Western Australia.	England and Wales.	Scotland.	Ireland.	France.	Germany.	Italy.	Austria.	Denmark.	Other Countries in Europe.	British America.	United States.	Other States in America.	Born of White Parents.	Natives.	China.	Japan.	Other Countries in Asia.	Africa.	Polynesia.	Other Countries not named.	British	Foreign	Country Unspecified.
Males	4,884	536	191	15	37	41	4	2,415	705	1,493	21	304	24	5	67	96	30	23	3	24	1	86	...	2	8	26	17	32	3	10
Females	4,991	666	215	18	31	33	1	2,337	671	2,253	9	248	8	5	54	52	28	20	...	18	1	2	1	...	7	8	15	34	2	10
Persons	9,875	1,202	406	33	68	74	5	4,752	1,376	3,746	30	552	32	10	121	*148	58	43	†3	42	2	88	1	‡2	15	§34	‖32	66	5	20

* 58 Sweden, 34 Norway, 14 Switzerland, 7 Russia, 7 Spain, 5 Poland, 5 Greece, 4 Holland, 3 Belgium, 3 Portugal, 2 Malta, 2 Finland, 1 Heligoland, 1 Hungary, 1 Turkey. 1 Gibraltar.

† 3 South America.

‡ 1 Manilla, 1 Tartary.

‖ 16 West Indies, 3 Barbadoes, 3 Jamaica, 2 St. Helena, 2 Norfolk Island, 2 Mauritius, 1 Cape de Verde Islands, 1 Antigua, 1 Trinidad, 1 Bermuda.

§ 2 males and 5 females born of white parents in Polynesia.

RELIGIONS.	Church of England.	Roman Catholic.	Presbyterian.	Wesleyan Methodist.	Congregational and Independent.	Baptist.	Primitive Methodist.	United Methodist Free Church.	Lutheran.	Other Christian Sects.	Hebrew.	Mohamedan and Pagan.	Other Religions.	Object to State.	No Religion.	Unspecified.
Males	4,347	2,875	1,328	723	342	514	108	26	407	88	114	79	71	2	24	55
Females	4,320	3,654	1,342	730	338	577	136	30	366	79	100	3	24	...	3	37
Persons	8,667	6,529	2,670	1,453	680	1,091	244	56	773	*167	214	82	†95	2	27	92

	HABITATIONS.										HEALTH.			
	Stone.	Wood.	Brick.	Metal.	Tents.	Ships.	Drays.	Others.	Houses Uninhabited.	Total.	Sick.	Accident.	Deaf and Dumb.	Total.
Males	129	3,096	628	31	...	...	...	1	588	4,473	49	12	1	62
Females	7	248	64	6	...	...	...	...	...	325	36	...	...	36
Persons	136	3,344	692	37	...	...	...	1	588	4,798	85	12	1	98

*90 New Church, 18 Christian no denomination, 17 Plymouth Brethren, 15 Quakers, 10 Christadelphians, 5 Bible Christians, 4 Salvation Army, 2 Greek Church, 2 Protestant Brethren. 1 Free Christian, 1 Catholic and Apostolic, 1 Reformed Dutch Church, 1 Disciple of Christ.

† 34 Unitarians, 25 Freethinkers, 23 Spiritualists, 5 Deists, 3 Anti-Trinitarians, 2 Brethren, 1 Mormon, 1 Theist, 1 Exclusive Brethren.

OCCUPATIONS.	CLASS I.—PROFESSIONAL.		CLASS II.—DOMESTIC.		CLASS III.—COMMERCIAL.		CLASS IV.—AGRICULTURAL.	CLASS V.—INDUSTRIAL.					CLASS VI.—INDEFINITE AND NON-PRODUCTIVE.			No Occupation, or Occupation Unspecified.
	Order I.	Order II.	Order III.	Order IV.	Order V.	Order VI.	Order VII.	Order VIII.	Order IX.	Order X.	Order XI.	Order XII.	Order XIII.	Order XIV.	Order XV.	
	Government and Defence.	Learned Professions, Literature, Art, and Science.	Domestic Offices.	Personal Offices.	Engaged in Purchase and Sale of Goods.	Engaged in Conveyance of Men, Animals, Goods, and Messages.	Land and Animals.	Working and Dealing in Art and Mechanical Productions.	Working and Dealing in Textile Fabrics.	Working and Dealing in Food and Drinks.	Working and Dealing in Animal and Vegetable Substances.	Working and Dealing in Minerals.	Labour, the Branch not defined.	Persons of Property and Rank.	Public Burthen.	
Males	337	338	4,353	315	659	847	267	1,461	546	627	158	462	469	16	111	137
Females	4	280	8,861	1,431	34	4	9	55	753	76	4	...	20	11	101	96
Persons	341	618	13,214	1,746	693	851	276	1,516	1,299	703	162	462	489	27	212	233

	MALES.	FEMALES.	PERSONS.
Total Population of the City	11,103	11,739	22,842
Chinese	86	2	88
Polynesian	24	3	27
Total Population, exclusive of Chinese and Polynesians	10,993	11,734	22,727

ADULT MALES.	
Adult Males	5,280
" " exclusive of Adult Chinese and Polynesians	5,180

	MALES.	FEMALES.	PERSONS.
Percentage to Totals of Sexes and Population of the Colony	8·86	13·31	10·70

Table No. LXXXIV.

SYNOPSIS of RESULTS OBTAINED respecting CHINESE and POLYNESIANS included in the POPULATION of the foregoing CENSUS DISTRICTS.

NAMES OF CENSUS DISTRICTS.	CHINESE.																			POLYNESIANS.																					
	SOCIAL CONDITION.								DEGREE OF EDUCATION.						RELIGION.					SOCIAL CONDITION.									DEGREE OF EDUCATION.								RELIGION.				
	Married.		Unmarried.		Widowed.	Unspecified Condition.	Total Chinese.		Read and Write.		Read Only.	Cannot Read.		Unspecified.	Christians of Various Denominations.		Pagans.		Religion Unspecified.	Married.		Unmarried.		Widowed.		Unspecified Condition.	Total Polynesians.		Read and Write.		Read Only.		Cannot Read.		Education Unspecified.		Christians of Various Denominations.		Pagans or Heathens.		Religion Unspecified.
	M.	F.	M.	F.	M.	M.	M.	F.	M.	F.	M.	M.	F.	M.	M.	F.	M.	F.	M.	M.	F.	M.	F.	M.	F.	M.	M.	F.	M.	F.	M.	F.	M.	F.	M.	F.	M.	F.	M.	F.	M.
Aramac	5	...	66	...	...	...	71	...	6	...	2	63	...	...	4	...	67	...	...	1	2	6	1	...	...	...	7	3	1	...	...	...	6	3	...	...	2	1	5	2	...
Balonne	2	...	56	...	...	...	58	...	23	...	1	34	...	...	3	...	55	...	...	...	...	4	...	...	...	...	4	...	...	...	1	...	3	...	...	...	3	...	1	...	...
Blackalll...	4	...	107	...	1	...	112	...	13	...	2	97	...	...	4	...	108	...	...	...	...	29	1	...	...	...	29	1	...	...	2	...	27	1	...	...	2	...	27	1	...
Bowen	...	...	13	...	...	...	13	...	...	...	...	13	...	...	...	...	13	...	...	2	2	32	3	...	...	...	34	5	9	...	...	...	21	4	4	1	7	...	27	5	...
Brisbane	7	1	108	1	...	...	115	2	46	...	6	63	2	...	18	...	97	2	...	...	...	36	4	...	...	...	36	4	7	1	3	1	26	2	...	...	20	4	16	...	...
Bundaberg	1	...	13	...	...	...	14	...	...	...	...	14	...	...	3	...	11	...	...	25	28	657	18	1	1	...	683	47	4	...	4	...	675	47	...	...	15	...	668	47	...
Burke	...	...	97	...	...	...	97	...	13	...	...	84	...	...	...	...	97	...	...	1	...	11	...	...	...	...	12	...	1	...	...	...	11	...	...	...	6	...	6	...	...
Burnett	11	...	59	...	1	...	71	...	20	...	...	51	...	...	19	...	52	...	...	...	...	20	...	...	...	...	20	...	...	...	...	...	20	...	...	...	3	...	17	...	...
Caboolture	...	...	29	...	...	...	29	...	...	...	...	29	...	...	...	...	29	...	...	...	...	48	1	...	...	...	48	1	6	...	1	...	41	1	...	...	...	...	48	1	...
Cardwell	...	...	27	...	...	...	27	...	...	...	...	27	...	...	...	...	27	...	...	9	6	238	5	...	...	...	247	11	...	...	1	...	246	11	...	...	1	1	246	10	...
Charleville	1	...	79	...	...	...	80	...	2	...	...	78	...	...	1	...	79	...	...	...	...	2	...	...	...	...	2	...	1	...	...	...	1	...	...	...	2	...	...	...	...
Clermont	10	...	297	...	4	...	311	...	17	...	4	290	...	...	18	...	293	...	...	1	1	47	1	...	...	...	48	2	5	...	1	...	42	2	...	...	12	...	36	2	...
Cook	9	7	1,240	3	...	...	1,249	10	13	1	2	1,234	9	...	48	1	1,201	9	...	1	1	89	2	...	...	...	90	3	4	...	1	...	85	3	...	...	13	...	77	3	...
Cunnamulla	...	...	24	...	...	...	24	...	3	...	2	19	...	...	1	...	23	...	...	...	...	...	...	...	...	...	...	...	...	...	...	...	...	...	...	...	...	...	...	...	...
Dalby	4	...	21	...	2	...	27	...	2	...	1	24	...	...	8	...	19	...	...	...	...	1	...	...	...	...	1	...	...	...	1	...	...	...	...	...	1	...	...	...	...
Darling Downs, Central ...	2	...	19	...	...	...	21	...	2	...	...	19	...	...	1	...	20	...	...	...	...	1	...	...	...	...	1	...	...	...	...	...	1	...	...	...	1	...	...	...	...
„ East	6	...	47	...	2	...	55	...	13	...	...	42	...	...	6	...	49	...	...	...	...	6	...	...	...	...	6	...	...	...	...	...	6	...	...	...	...	...	6	...	...
„ North ...	2	...	18	...	...	...	20	...	6	...	...	14	...	...	5	...	15	...	...	...	...	4	...	...	...	...	4	...	...	...	...	...	4	...	...	...	...	...	4	...	...
„ West... ...	4	1	31	...	3	...	38	1	11	...	...	23	1	4	2	...	35	1	1	1	...	1	...	...	...	...	2	...	2	...	...	...	...	...	...	...	2	...	...	...	...
Diamentina	...	...	35	...	...	...	35	...	...	...	...	35	...	...	...	...	35	...	...	...	...	7	...	...	...	...	7	...	1	...	...	...	6	...	...	...	3	...	4	...	...
Drayton and Toowoomba ...	3	...	34	...	2	...	39	...	4	...	...	34	...	1	11	...	28	...	...	...	...	6	...	...	...	...	6	...	1	...	...	...	5	...	...	...	1	...	5	...	...
Etheridge	...	...	362	...	...	...	362	...	9	...	...	353	...	...	...	...	362	...	...	...	...	2	...	...	...	...	2	...	...	...	...	...	2	...	...	...	...	...	2	...	...
Fassifern	...	...	1	...	...	...	1	...	1	...	...	...	...	...	1	...	...	...	...	...	...	4	...	...	...	...	4	...	...	...	...	...	4	...	...	...	2	...	2	...	...
Gladstone	4	...	8	...	...	...	12	...	1	...	...	11	...	...	4	...	8	...	...	...	...	36	...	...	...	...	36	...	7	...	2	...	27	...	...	...	14	...	22	...	...
Gympie	5	...	67	...	...	...	72	...	6	...	...	66	...	...	13	...	59	...	...	1	1	9	2	...	...	...	10	3	...	...	...	1	10	2	...	...	2	1	8	2	...
Ipswich	...	...	17	...	...	...	17	...	...	...	...	10	...	7	...	...	17	...	...	2	...	8	3	...	...	...	10	3	1	...	1	...	8	3	...	...	1	...	9	3	...
Kennedy...	6	1	721	...	3	...	730	1	5	...	...	725	1	...	9	...	721	1	...	...	...	9	...	...	...	...	9	...	1	...	...	...	8	...	...	...	3	...	6	...	...
Leichhardt	2	...	22	...	...	...	24	...	...	...	...	24	...	...	3	...	21	...	...	1	1	1	...	...	...	...	2	1	...	...	...	...	2	1	...	...	...	...	2	1	...
Logan	...	...	...	...	1	...	1	...	1	...	...	...	...	...	1	...	...	...	...	18	20	411	5	...	...	...	429	25	2	...	1	...	426	25	...	...	12	...	417	25	...
Mackay	1	...	56	...	...	...	57	...	15	...	...	42	...	...	4	...	53	...	...	75	80	1,867	61	3	1	...	1,945	142	3	1	3	1	1,939	140	...	...	11	2	1,934	140	...
Maranoa...	12	...	101	...	3	...	116	...	21	...	2	93	...	...	11	...	105	...	...	...	...	16	...	...	...	...	16	...	2	...	...	...	10	...	4	...	6	...	10	...	...
Marathon	1	...	127	...	...	...	128	...	7	...	...	121	...	...	4	...	124	...	...	3	3	6	...	...	...	...	9	3	2	...	6	...	1	3	...	...	2	1	7	2	...
Maryborough	12	...	46	...	...	...	58	...	6	...	2	50	...	...	9	...	49	...	...	19	23	938	19	...	1	2	959	43	3	1	11	...	945	42	...	...	58	2	900	41	1
Moreton, East	3	...	53	...	...	462	518	...	22	...	2	32	...	462	5	...	513	...	...	4	4	154	1	...	...	...	158	5	5	...	...	...	153	5	...	...	6	...	132	5	...
„ West	5	...	4	...	...	...	9	...	...	...	...	9	...	...	...	...	9	...	...	1	1	7	2	...	...	...	8	3	...	...	...	...	8	3	...	...	...	1	8	2	...
Oxley	3	...	135	...	...	...	138	...	6	...	...	110	...	22	6	...	132	...	...	3	2	50	1	...	...	...	53	3	7	...	3	...	42	3	1	...	16	...	37	3	...
Palmer	4	2	5,129	1	...	...	5,133	3	409	...	22	4,702	3	...	1	...	5,132	3	...	...	...	...	...	...	...	...	...	...	...	...	...	...	...	...	...	...	...	...	...	...	...
Peak Downs	...	...	1	...	...	...	1	...	...	...	...	1	...	...	...	...	1	...	...	...	...	3	...	...	...	...	3	...	...	...	...	...	3	...	...	...	1	...	2	...	...
Rockhampton	8	2	69	...	...	...	77	2	6	...	...	71	2	...	14	...	63	2	...	4	1	16	2	...	...	...	20	3	2	...	1	...	17	3	...	...	12	1	8	2	...
Somerset	7	...	4	...	...	...	11	...	4	...	...	7	...	...	...	...	11	...	...	17	4	272	2	2	1	...	291	7	21	1	57	2	213	4	...	...	215	5	72	2	4
Springsure	5	...	75	...	...	...	80	...	1	...	...	79	...	...	8	...	72	...	...	3	3	33	...	...	...	...	36	3	7	...	...	...	29	3	...	...	28	2	8	1	...
Stanley	...	...	1	...	...	...	1	...	...	...	...	1	...	...	...	...	1	...	...	...	...	6	...	...	...	...	6	...	...	...	1	...	5	...	...	...	1	...	5	...	...
Stanthorpe	3	...	277	...	...	...	280	...	10	...	1	269	...	...	1	...	279	...	...	...	...	...	...	...	...	...	...	...	...	...	...	...	...	...	...	...	...	...	...	...	...
St. Lawrence	3	...	10	...	2	...	15	...	5	...	...	10	...	...	1	...	14	...	...	4	3	27	3	...	...	...	31	6	4	...	4	...	23	6	...	...	7	1	24	5	...
Taroom	...	...	6	...	1	...	7	...	...	...	1	6	...	...	...	...	7	...	...	2	...	2	...	...	...	...	4	...	...	...	...	...	4	...	...	...	...	...	4	...	...
Tiaro	...	...	...	...	...	...	...	...	...	...	...	...	...	...	...	...	...	...	...	6	14	203	6	...	1	...	209	21	1	...	1	...	207	21	...	...	5	...	204	21	...
Townsville	15	2	152	1	...	...	167	4	112	4	...	55	...	...	3	...	164	4	...	14	9	108	...	...	...	...	122	9	10	...	1	...	111	9	...	...	18	3	98	6	6
Warrego	1	...	21	...	...	...	22	...	1	...	...	21	...	...	1	...	21	...	...	...	...	3	...	...	...	...	3	...	...	...	...	...	3	...	...	...	...	...	3	...	...
Warwick	6	...	28	...	1	...	35	...	4	...	...	31	...	...	9	...	26	...	...	...	...	2	...	...	...	...	2	...	...	...	1	...	1	...	...	...	1	...	1	...	...
Westwood	7	...	41	...	...	...	48	...	9	...	...	38	...	1	8	...	40	...	...	4	...	50	...	...	...	2	56	...	5	...	1	...	50	...	...	...	15	...	41	...	...
Wide Bay	...	...	2	...	...	...	2	...	...	...	...	2	...	...	...	...	2	...	...	5	9	249	7	...	...	...	254	16	...	...	...	...	254	16	...	...	3	1	251	15	...
Woothakata	...	...	577	...	1	...	578	...	265	...	92	221	...	...	5	...	573	...	...	...	...	1	...	...	...	...	1	...	...	...	...	...	1	...	...	...	...	...	1	...	...
	184	16	10,533	7	27	462	11,206	23	1,120	5	142	9,447	18	497	273	1	10,932	22	1	227	218	5,738	150	6	5	4	5,975	373	125	4	109	5	5,732	363	9	1	533	26	5,431	347	11

NOTE.—For Occupations of Chinese and Polynesians, *vide* Tables Nos. XC and XCI, pages 164, 165, 166, and 167.
This Table is published to enable persons interested to obtain information from foregoing tables under the headings abovementioned, exclusive of the Alien Races included in the Census Population.

CENSUS—1881.

OCCUPATIONS.

Table No. LXXXV.

SHOWING the OCCUPATIONS of PERSONS, MALES, and FEMALES, at the CENSUS ENUMERATIONS of 1876 and 1881, arranged in CLASSES, ORDERS, and SUB-ORDERS; also the NUMERICAL and CENTESIMAL INCREASE or DECREASE under each head, and the PROPORTION per CENT. those under each head bear to the TOTAL NUMBER of PERSONS, MALES, and FEMALES, respectively.

CLASSES, ORDERS, &c.	1876.			1881.			INCREASE OR DECREASE.						PROPORTION PER CENT. OF THE POPULATION.					
							Numerical.			Centesimal.			1876.			1881.		
	Persons.	Males.	Females.	Persons.	Males.	Females.	Persons.	Males.	Females.	Persons.	Males.	Females.	Persons.	Males.	Females.	Persons.	Males.	Females.
TOTAL OF OCCUPATIONS...	173,283	105,009	68,274	213,525	125,325	88,200	40,242	20,316	19,926	...	...	...	100·00	100·00	100·00	100·00	100·00	100·00
Class I.—(Professional).																		
ORDER I.—GOVERNMENT AND DEFENCE.																		
Sub-Order I.—General Government—																		
No. 2. *Principal Officer*	39	39	...	100	100	...	61	61	...	156·41	156·41	...	0·02	0·04	...	0·05	0·08	...
,, 3. *Clerks, Accountants, &c.* ...	808	642	166	361	361	...	*447	*281	*166	*55·32	*43·77	*100·00	0·46	0·61	0·24	0·17	0·29	...
,, 4. *Architects, Surveyors, Draughtsmen, &c.* ...				103	103	...												
,, 6. *Police*	601	592	9	492	492	...	*502	*466	*36	*37·92	*36·64	*69·23	0·77	1·21	0·08	0·39	0·65	0·02
,, 7. *Penal Department* ...				54	50	4												
,, 8. *Others*	723	680	43	173	161	12												
Sub-Order II.—Local Government ...	...	...	...	118	117	1	118	117	1	...	...	...	...	...	...	0·05	0·09	0·00
Sub-Order III.—Defence—																		
No. 1. *Army Officer*				9	9	..	...	...	...	...	...	...	...	...	...	...	...	
,, 3. *Naval Officer*				1	1	...												
,, 4. *Sailor, R.N.*	...	...	...	1	1	...	25	25	...	...	...	...	...	...	...	0·01	0·02	...
,, 5. *Volunteer*				13	13	...	...	...	...	...	...	...	...	...	...	...	...	
,, 6. *Others*				1	1	...												
TOTAL ORDER No. I.	2,171	1,953	218	1,426	1,409	17	*745	*544	*201	*34·32	*27·85	*92·20	1·25	1·86	0·32	0·67	1·13	0·02
ORDER II.—LEARNED PROFESSIONS, LITERATURE, ART, AND SCIENCE.																		
Sub-Order I.—Divinity	258	181	77	374	232	142	116	51	65	44·96	28·17	84·42	0·15	0·17	0·11	0·18	0·18	0·16
II.—Law	171	171	...	285	285	...	114	114	...	66·67	66·67	...	0·10	0·16	...	0·13	0·23	...
III.—Medicine	313	278	35	406	332	74	93	54	39	29·71	19·42	111·43	0·18	0·27	0·05	0·19	0·27	0·08
IV.—Literature ...				39	38	1												
V.—Science				84	84	...												
VI.—Education ...	1,112	680	432	1,365	594	771	722	265	457	64·93	38·97	105·79	0·64	0·65	0·63	0·85	0·75	1·01
VII.—Fine Arts ...				104	86	18												
VIII.—Music				138	58	80												
IX.—Exhibitions ...				104	85	19												
TOTAL ORDER No. II.	1,854	1,310	544	2,899	1,794	1,105	1,045	484	561	56·36	36·95	103·12	1·07	1·25	0·79	1·35	1·43	1·25
TOTAL CLASS I. ...	4,025	3,263	762	4,325	3,203	1,122	300	*60	360	7·45	*1·84	47·24	2·32	3·11	1·11	2·02	2·56	1·27
Class II.—(Domestic).																		
ORDER III.—DOMESTIC OFFICES.																		
Sub-Order I.—Wife, Widow	26,946	...	26,946	24,782	...	24,782	*2,164	...	*2,164	*8·03	...	*8·03	15·55	...	39·47	11·61	0·00	28·10
II.—Son, Daughter, Relative, Visitor	453	453	...	10,091	1,268	8,823	9,638	815	8,823	2127·59	179·91	...	0·26	0·43	...	4·73	1·01	10·00

Sub-Order III.—Scholars—																		
No. 1. *Child, or Scholar at Home* ...	31,662	15,603	16,059	39,423	19,787	19,636	7,761	4,184	3,577	24·51	26·82	22·27	18·27	14·86	23·53	18·46	15·79	22·26
,, 2. *Scholar at State School*	27,951	14,251	13,700	27,221	14,279	12,942	9,538	4,787	4,751	34·12	33·59	34·67	16·13	13·57	20·07	17·55	15·19	20·92
,, 3. *Scholar at Private School*				6,716	2,947	3,769												
,, 4. *Scholar not defined* ...				3,552	1,812	1,740												
TOTAL ORDER No. III.	87,012	30,307	56,705	111,785	40,093	71,692	24,773	9,786	14,987	28·47	32·29	26·78	50·21	28·86	83·06	52·35	31·99	81·28
ORDER IV.—PERSONAL OFFICES.																		
Sub-Order I.—Board and Lodging	8,723	3,113	5,610	1,597	1,016	581	1,930	203	1,721	22·13	6·52	30·78	5·04	2·97	8·22	0·75	0·81	0·66
II.—Attendance ...				9,056	2,300	6,756										4·24	1·83	7·66
TOTAL ORDER No. IV.	8,723	3,113	5,610	10,653	3,316	7,337	1,930	203	1,727	22·13	6·52	30·78	5·04	2·97	8·22	4·99	2·64	8·32
TOTAL CLASS II. ...	95,735	33,420	62,315	122,438	43,409	79,029	26,703	9,989	16,714	27·89	29·89	26·82	55·25	31·83	91·28	57·34	34·63	89·60
Class III.—(Commercial).																		
ORDER V.—ENGAGED IN PURCHASE AND SALE OF GOODS.																		
Sub-Order I.—Mercantile Persons	3,534	3,263	271	2,027	1,996	31	302	252	50	8·55	7·70	18·45	2·04	3·11	0·40	0·95	1·60	0·04
II.—Other General Dealers				1,809	1,519	290										0·85	1·21	0·33
TOTAL ORDER No. V.	3,534	3,263	271	3,836	3,515	321	302	252	50	8·55	7·70	18·45	2·04	3·11	0·40	1·80	2·81	0·37
ORDER VI.—ENGAGED IN CONVEYANCE OF MEN, ANIMALS, GOODS, AND MESSAGES.																		
Sub-Order I.—Employed on Railways	5,599	5,565	34	668	643	25	1,307	1,276	31	23·34	22·93	91·18	3·23	5·30	0·05	0·31	0·51	0·03
II.—Carrier on Roads				3,115	3,112	3										...	...	...
III.—Carrier on Seas and Rivers				1,911	1,903	8										2·35	4·00	0·01
IV.—Engaged in Storage				342	339	3										0·16	0·27	0·00
V.—Messenger, Porter, &c.				870	844	26										0·41	0·68	0·03
TOTAL ORDER No. VI.	5,599	5,565	34	6,906	6,841	65	1,307	1,276	31	23·34	22·93	91·18	3·23	5·30	0·05	3·23	5·46	0·07
TOTAL CLASS III. ...	9,133	8,828	305	10,742	10,356	386	1,609	1,528	81	17·62	17·31	26·56	5·27	8·41	0·45	5·03	8·27	0·44
Class IV.—(Agricultural).																		
ORDER VII.—LAND AND ANIMALS.																		
Sub-Order I.—Agricultural—																		
No. 1. *Sugar-Grower, Coffee-Planter*	10,535	8,351	2,184	187	183	4	2,869	1,991	878	27·23	23·84	40·20	6·08	7·95	3·20	6·28	8·25	3·47
,, 2. *Vigneron*				31	31	...												
,, 4. *Arrowroot-Planter* ...				3	3	...												
,, 5. *Farmer, Market-Gardener*				13,183	10,125	3,058												
,, 6. *Agricultural Labourer*	6,534	6,394	140	7,857	7,550	307	2,066	1,895	171	31·62	29·64	122·14	3·77	6·09	0·20	4·03	6·61	0·35
,, 7. *Gardener (not Domestic Servant)*				629	625	4												
,, 8. *Others, connected with Agriculture*				114	114	...												
Sub-Order II.—Pastoral—																		
No. 1. *Squatter, Grazier* ...	1,965	1,879	86	1,468	1,401	67	390	409	*19	19·85	21·77	*22·09	1·13	1·79	0·13	1·10	1·83	0·08
,, 4. *Station Manager, Overseer, and Superintendent* ...				887	887	...												
,, 5. *Station Servant (not Domestic)*	8,541	8,483	58	5,824	5,812	12	*2,563	*2,520	*43	*30·01	*29·71	*74·14	4·93	8·08	0·08	2·80	4·76	0·02
,, 7. *Others, connected with Grazing*				154	151	3												
Sub-Order III.—Engaged in Land (not in Cultivating or Grazing)	...	...	...	1,478	1,374	104	1,478	1,374	104	...	...	...	...	...	...	0·69	1·10	0·12
IV.—Engaged about Animals	...	...	...	1,452	1,449	3	1,452	1,449	3	...	...	...	...	...	...	0·68	1·15	0·00
TOTAL ORDER No. VII. ...	27,575	25,107	2,468	33,267	29,705	3,562	5,692	4,598	1,094	20·64	18·31	44·33	15·91	23·91	3·61	15·58	23·70	4·04
TOTAL CLASS IV. ...	27,575	25,107	2,468	33,267	29,705	3,562	5,692	4,598	1,094	20·64	18·31	44·33	15·91	23·91	3·61	15·58	23·70	4·04

* Decrease.

Table No. LXXXV.—continued.

SHOWING the OCCUPATIONS of PERSONS, MALES, and FEMALES, at the CENSUS ENUMERATIONS of 1876 and 1881, arranged in CLASSES, ORDERS, and SUB-ORDERS; also the NUMERICAL and CENTESIMAL INCREASE or DECREASE under each head, and the PROPORTION per CENT. those under each head bear to the TOTAL NUMBER of PERSONS, MALES, and FEMALES, respectively—*continued.*

CLASSES, ORDERS, &c.	1876.			1881.			INCREASE OR DECREASE.						PROPORTION PER CENT. OF THE POPULATION.					
							Numerical.			Centesimal.			1876.			1881.		
	Persons.	Males.	Females.	Persons.	Males.	Females.	Persons.	Males.	Females.	Persons.	Males.	Females.	Persons.	Males.	Females.	Persons.	Males.	Females.
Class V.—(Industrial).																		
ORDER VIII.—WORKING AND DEALING IN ART AND MECHANICAL PRODUCTIONS, &c.																		
Sub-Order I.—In Books... ...	5,419	5,354	65	805	782	23	924	876	48	17·05	16·36	73·85	3·13	5·09	0·10	0·38	0·62	0·03
II.—In Musical Instruments				16	16	...										0·01	0·01	...
III.—In Pictures and Prints				21	20	1										0·01	0·02	...
IV.—In Carving and Figures				18	15	3										0·01	0·01	...
V.—In Tackle for Sports and Games ...				4	3	1										0·00	0·00	...
VI.—In Designs, Medals, and Dies				12	12	...										0·01	0·01	...
VII.—In Watches and Philosophical Instruments				100	99	1										0·04	0·08	...
VIII.—In Surgical Instruments				4	4	...										...	...	...
IX.—In Arms				25	25	...										0·01	0·02	...
X.—In Machines and Tools				327	327	...										0·15	0·26	...
XI.—In Carriages, Harness, and Implements				971	969	2										0·45	0·77	...
XII.—In Ships and Boats				212	212	...										0·10	0·17	...
XIII.—In Houses and Buildings				3,458	3,391	67										1·62	2·71	0·08
XIV.—In Furniture ...				358	345	13										0·17	0·28	0·02
XV.—In Chemicals (not Chemists) ...				12	10	2										0·01	0·01	...
TOTAL ORDER No. VIII. ...	5,419	5,354	65	6,343	6,230	113	924	876	48	17·05	16·36	73·85	3·13	5·09	0·10	2·97	4·97	0·13
ORDER IX.—WORKING AND DEALING IN TEXTILE FABRICS, &c.																		
Sub-Order I.—In Textile Fabrics	2,723	1,248	1,475	645	507	138	1,451	432	1,019	53·30	34·62	69·08	1·57	1·19	2·16	0·30	0·40	0·16
II.—In Dress				3,485	1,133	2,352										1·63	0·91	2·66
III.—In Fibrous Materials				44	40	4										0·03	0·03	0·00
TOTAL ORDER No. IX.	2,723	1,248	1,475	4,174	1,680	2,494	1,451	432	1,019	53·30	34·62	69·08	1·57	1·19	2·16	1·96	1·34	2·82
ORDER X.—WORKING AND DEALING IN FOOD AND DRINKS.																		
Sub-Order I.—In Animal Food	2,317	2,138	179	1,875	1,695	180	1,171	1,023	148	50·54	47·85	82·68	1·33	2·03	0·26	0·88	1·35	0·20
II.—In Vegetable Food				837	742	95										0·40	0·59	0·11
III.—In Drinks and Stimulants				776	724	52										0·36	0·58	0·06
TOTAL ORDER No. X.	2,317	2,138	179	3,488	3,161	327	1,171	1,023	148	50·54	47·85	82·68	1·33	2·03	0·26	1·64	2·52	0·37

ORDER XI.—WORKING AND DEALING IN ANIMAL AND VEGETABLE SUBSTANCES.																		
Sub-Order I.—In Animal Matters	2,179	2,169	10	260	255	5	987	984	3	45·30	45·37	30·00	1·26	2·07	0·02	0·12	0·21	0·01
II.—In Vegetable Matters				2,906	2,898	8										1·36	2·31	0·02
TOTAL ORDER No. XI.	2,179	2,169	10	3,166	3,153	13	987	984	3	45·30	45·37	30·00	1·26	2·07	0·02	1·48	2·52	0·02
ORDER XII.—WORKING AND DEALING IN MINERALS.																		
Sub-Order I.—For Gold—																		
No. 1. *Gold*	12,541	12,538	3	10,168	10,164	4	*2,373	*2,374	1	*18·92	*18·93	33·33	7·24	11·94	...	4·76	8·11	0·01
„ 5. *Copper*	396	395	1	119	119	...	*277	*276	*1	*69·95	*69·87	*100·00	0·23	0·38	0·00	0·06	0·10	...
„ 6. *Tin*	799	799	...	1,121	1,121	...	322	322	...	40·30	40·30	...	0·46	0·76	...	0·53	0·89	...
„ 8. *Other Metals*	...	...	...	31	31	...	31	31	...	...	...	...	...	...	...	0·01	0·02	...
Sub-Order II.—Coal	194	194	...	339	337	2	145	143	2	74·74	73·71	...	0·11	0·18	...	0·16	0·27	0·00
III.—In Stone, Clay, Earthenware, and Glass	2,268	2,252	16	2,063	2,061	2	1,900	1,909	*9	83·77	84·77	*56·25	1·31	2·15	0·02	0·97	1·64	0·00
IV.—In Water ...				388	388	...										0·18	0·31	...
V.—In Gold, Silver, and Precious Stones				83	81	2										0·04	0·07	0·00
VI.—In Metals, other than Gold or Silver				1,634	1,631	3										0·76	1·30	0·01
TOTAL ORDER No. XII. ...	16,198	16,178	20	15,946	15,933	13	*252	*245	*7	*1·55	*1·51	*35·00	9·35	15·41	0·02	7·47	12·71	0·02
TOTAL CLASS V. ...	28,836	27,087	1,749	33,117	30,157	2,960	4,281	3,070	1,211	14·84	11·33	69·24	16·64	25·79	2·56	15·52	24·06	3·36
Class VI.—(Indefinite and Non-Productive).																		
ORDER XIII.—LABOUR (BRANCH NOT DEFINED.)																		
Sub-Order I.—Labourer, Branch unspecified	5,123	5,107	16	4,609	4,596	13	*514	*511	*3	*10·03	*10·01	*18·75	2·96	4·87	0·02	2·16	3·67	0·01
II.—Occupation Indefinite ...	...	...	...	924	817	107	924	817	107	...	...	...	...	...	...	0·43	0·65	0·12
TOTAL ORDER No. XIII. ...	5,123	5,107	16	5,533	5,413	120	410	306	104	8·00	5·99	650·00	2·96	4·87	0·02	2·59	4·32	0·13
ORDER XIV.—PERSONS OF PROPERTY OR RANK	...	...	...	116	85	31	116	85	31	...	...	...	...	...	...	0·05	·07	0·04
ORDER XV.—PUBLIC BURTHEN.																		
Sub-Order I.—Supported by Funds, Voluntary or from Revenue	938	564	374	1,739	1,110	629	801	546	255	85·39	96·81	68·18	...	...	...	0·82	0·88	0·71
II.—Criminals	348	307	41	412	343	69	64	36	28	18·39	11·73	68·29	...	...	...	0·19	0·28	0·08
TOTAL ORDER No. XV. ...	1,286	871	415	2,151	1,453	698	865	582	283	67·26	66·82	68·19	0·74	0·82	0·61	1·01	1·16	0·79
NO OCCUPATION, OR OCCUPATION NOT STATED.																		
No Occupation	...	...	...	885	785	100	885	785	100	...	...	...	...	...	...	0·41	·63	0·11
Occupation unspecified	1,570	1,326	244	951	759	192	*619	*567	*52	*39·43	*42·76	*21·31	0·91	1·26	0·36	0·45	·60	0·22
TOTAL CLASS VI. ...	7,979	7,304	675	9,636	8,495	1,141	1,657	1,191	466	20·77	16·31	69·04	4·61	6·95	0·99	4·51	6·78	1·29

* Decrease.

Table

SHOWING OCCUPATIONS of PERSONS by CLASSES, SUB-ORDERS, and SUB-DIVISIONS of

OCCUPATIONS, CLASSES, ORDERS, SUB-ORDERS, AND SUBDIVISIONS OF SUB-ORDERS.	PERSONS.																					
	1. Aramac.	2. Balonne.	3. Blackall.	4. Bowen.	5. Brisbane.	6. Bundaberg.	7. Burke.	8. Burnett.	9. Caboolture.	10. Cardwell.	11. Charleville.	12. Clermont.	13. Cook.	14. Cunnamulla.	15. Dalby.	16. Darling Downs Central.	17. Darling Downs East.	18. Darling Downs North.	19. Darling Downs West.	20. Diamentina.	21. Drayton and Toowoomba.	22. Etheridge.
CLASS I.—(Professional).																						
ORDER I.—GOVERNMENT AND DEFENCE.*																						
Sub-Order I.—General Government—																						
No. 2. *Principal Officer*	2	2	2	3	16	2	2	3	3	...	1	2	3	...	4	...	...	...	1	1	3	...
,, 3. *Clerks, Accountants, &c.*	...	1	1	4	180	3	1	1	8	1	1	...	11	6	3	...	...	1	1	...	5	2
,, 4. *Architects, Surveyors, Draughtsmen, &c.*	...	...	...	...	46	3	4	...	5	...	1	1	...	...	...	...	...	...	...	...	2	...
,, 6. *Police*	2	15	12	2	101	5	15	9	8	8	6	9	25	4	5	3	5	3	5	6	13	14
,, 7. *Penal Department*	...	3	...	...	8	...	...	...	...	...	...	...	...	...	...	...	...	...	...	...	...	...
,, 8. *Others*	...	2	...	...	56	6	5	1	3	4	...	4	5	3	...	1	4	2	2	...	3	...
Sub-Order II.—Local Government...	...	2	...	...	28	1	...	4	2	1	...	2	4	...	2	1	1	1	...	...	7	...
Sub-Order III.—Defence—																						
No. 1. *Army Officer*	...	...	...	...	3	...	...	...	1	...	...	...	...	...	...	...	...	...	...	...	1	...
,, 2. *Soldier*	...	...	...	...	...	...	...	...	...	...	...	...	...	...	...	...	...	...	...	...	...	...
,, 3. *Naval Officer*	...	...	...	...	...	...	...	...	...	...	...	...	...	...	...	...	...	...	...	...	...	...
,, 4. *Sailor, R.N.*	...	...	...	...	1	...	...	...	...	...	...	...	...	...	...	...	...	...	...	...	1	...
,, 5. *Volunteer*	...	...	...	...	6	...	...	...	...	...	...	...	...	...	...	...	...	...	...	...	...	...
,, 6. *Others*	...	...	...	...	...	...	...	...	...	...	...	...	...	...	...	...	...	...	...	...	...	...
ORDER II.—LEARNED PROFESSIONS, LITERATURE, ART, AND SCIENCE.*																						
Sub-Order I.—Divinity	...	1	...	2	118	11	1	...	10	1	...	5	5	...	10	2	2	2	...	...	22	...
II.—Law	1	4	4	9	102	3	...	...	8	...	2	5	10	...	3	...	1	...	...	...	12	...
III.—Medicine	2	4	5	5	110	8	2	3	7	4	4	12	13	1	5	4	3	...	4	...	14	1
IV.—Literature	...	...	...	...	16	1	...	...	...	...	1	1	3	...	1	...	...	...	...	...	3	...
V.—Science	1	1	...	1	15	1	...	...	...	...	...	1	2	...	...	1	2	...	...	...	4	...
VI.—Education	2	9	6	12	262	20	3	21	60	1	6	22	12	3	10	38	32	24	6	2	83	1
VII.—Fine Arts	...	...	...	...	43	...	...	...	3	...	2	...	...	...	1	...	...	...	1	...	2	...
VIII.—Music	...	1	2	...	59	2	...	1	2	2	...	5	3	1	1	2	...	1	1	...	9	...
IX.—Exhibitions	1	4	4	...	34	...	4	...	...	1	1	2	...	1	...	...	...	...	...	1	1	...
TOTAL CLASS I.	11	49	36	38	1,204	66	37	43	120	23	25	71	96	19	45	52	50	34	21	10	185	18
CLASS II.—(Domestic).																						
ORDER III.—DOMESTIC OFFICES.*																						
Sub-Order I.—Wife, Widow...	84	225	136	185	4,653	510	61	297	794	83	97	647	317	41	187	526	438	441	93	45	1,278	39
II.—Son, Daughter, Relative, Visitor...	41	87	52	86	1,639	185	29	163	409	35	43	189	97	19	124	265	270	308	64	21	544	1
III.—Scholars—																						
No. 1. *Child, or Scholar at Home*	161	523	203	333	5,024	1,065	126	525	1,348	159	243	1,071	466	110	217	1,374	1,115	1,073	212	80	1,937	48
,, 2. *Scholar at State School*	35	99	141	215	5,098	471	11	195	1,230	2	12	536	246	17	215	842	689	403	63	...	1,873	18
,, 3. *Scholar at Private School*	1	12	1	48	1,913	104	...	3	145	...	23	14	3	...	91	35	19	63	...	8	504	...
,, 4. *Scholar not defined*	7	88	...	19	39	14	8	209	50	23	20	50	48	5	47	12	1	22	6	10	285	10
ORDER IV.—PERSONAL OFFICES.*																						
Sub-Order I.—Board and Lodging	14	24	24	8	227	32	17	27	29	11	15	54	82	15	12	14	21	18	5	9	68	20
II.—Attendance	105	136	112	70	1,914	175	68	105	241	45	78	210	200	30	84	143	97	105	32	26	437	30
TOTAL CLASS II.	448	1,194	669	964	20,507	2,556	320	1,524	4,246	358	531	2,771	1,459	237	977	3211	2,650	2,433	475	199	6,926	183
CLASS III.—(Commercial).																						
ORDER V.—ENGAGED IN PURCHASE AND SALE OF GOODS.*																						
Sub-Order I.—Mercantile Persons	8	7	19	17	659	26	8	8	39	6	10	31	91	7	16	6	6	5	6	6	78	5
II.—Other General Dealers	16	28	17	10	228	34	19	24	34	15	15	67	65	10	24	23	17	9	13	14	57	21
ORDER VI.—ENGAGED IN CONVEYANCE OF MEN, ANIMALS, GOODS, AND MESSAGES.*																						
Sub-Order I.—Employed on Railways	...	...	...	...	57	2	...	...	...	1	...	30	...	...	...	32	49	45	...	...	103	...
II.—Carrier on Roads	90	43	64	17	410	61	67	47	39	14	67	260	158	11	22	24	38	37	25	15	84	46
III.—Carrier on Seas and Rivers ...	1	2	3	9	474	22	12	6	7	11	...	2	98	...	...	...	1	1	...	...	1	1
IV.—Engaged in Storage...	...	...	5	...	114	1	...	...	7	...	1	7	51	...	...	1	1	...	...	...	8	4
V.—Messenger, Porter, &c.	10	38	9	17	192	7	19	20	9	17	9	14	20	18	7	9	15	15	3	4	28	14
TOTAL CLASS III.	125	118	117	70	2,134	153	125	105	135	64	102	411	483	46	69	95	127	112	47	39	359	91
CLASS IV.—(Agricultural).																						
ORDER VII.—LAND AND ANIMALS.*																						
Sub-Order I.—Agricultural—																						
No. 1. *Sugar-Grower, Coffee-Planter*	...	...	...	...	11	24	...	...	6	4	...	...	5	...	...	...	...	...	...	...	...	...
,, 2. *Vigneron*	...	1	...	...	...	...	...	...	4	...	...	...	...	...	...	...	2	...	...	...	4	...
,, 3. *Cotton-Planter*	...	...	...	...	...	...	...	...	...	...	...	...	...	...	...	...	...	...	...	...	...	...
,, 4. *Arrowroot-Planter*	...	...	...	...	1	...	...	...	...	...	...	...	...	...	...	...	...	...	...	...	...	...
,, 5. *Farmer, Market-Gardener*	8	18	29	88	91	399	22	72	948	19	5	151	180	5	4	891	594	345	7	7	1,044	38
,, 6. *Agricultural Labourer*	...	3	11	41	51	785	...	22	235	249	12	39	127	4	1	175	199	64	35	1	164	7
,, 7. *Gardener (not Domestic Servant)* ...	7	3	1	4	88	2	8	1	13	15	1	1	61	...	4	...	5	8	2	6	46	...
,, 8. *Others, connected with Agriculture* ...	...	...	...	...	2	3	...	3	3	20	...	...	3	...	...	1	5	4	1	...	1	...
Sub-Order II.—Pastoral—																						
No. 1. Squatter, Grazier	21	112	33	46	18	27	63	48	40	18	29	43	13	18	4	44	49	43	19	37	24	9
,, 4. Station Manager, Overseer, and Superintendent...	42	77	34	23	5	8	46	43	4	5	46	32	4	30	1	33	26	33	19	38	6	3
,, 5. Station Servant (not Domestic) ...	304	380	366	54	10	51	191	260	17	41	484	356	16	155	5	329	194	252	153	181	24	20
,, 7. Others, connected with Grazing ...	6	3	3	1	...	2	1	...	9	1	1	12	1	...	...	4	41	6	3	1	3	1
Sub-Order III.—Engaged in Land (not in Cultivating or Grazing)	50	41	18	14	63	39	48	34	39	23	19	58	14	12	8	103	26	65	34	31	34	1
IV.—Engaged about Animals... ...	40	67	69	6	65	25	44	47	23	2	36	56	103	15	17	16	30	53	30	34	23	8
TOTAL CLASS IV.	478	705	564	277	405	1,365	423	530	1,341	397	633	748	527	239	44	1,596	1,171	873	303	336	1,373	87

For Total of Orders, *vide* Table No. LXXXIX., pages 162 and 163.

No. LXXXVI.

some of the most important SUB-ORDERS, in each CENSUS DISTRICT.

PERSONS.

23. Fassifern.	24. Gladstone.	25. Gympie.	26. Ipswich.	27. Kennedy.	28. Leichhardt.	29. Logan.	30. Mackay.	31. Maranoa.	32. Marathon.	33. Maryborough.	34. Moreton East.	35. Moreton West.	36. Oxley.	37. Palmer.	38. Peak Downs.	39. Rockhampton.	40. Somerset.	41. Springsure.	42. Stanley.	43. Stanthorpe.	44. St. Lawrence.	45. Taroom.	46. Tiaro.	47. Townsville.	48. Warrego.	49. Warwick.	50. Westwood.	51. Wide Bay.	52. Woothakata.	Total of each Class, Order, Sub-Order, and Subdivision of Sub-Order.
...	...	2	3	2	...	2	4	1	...	5	2	...	7	1	...	5	1	2	...	1	2	1	...	2	1	5	...	...	1	100
...	2	2	6	2	...	...	4	3	...	13	7	2	50	...	...	11	1	1	...	3	1	...	2	15	...	3	1	1	1	361
...	3	1	2	...	...	...	...	...	...	9	3	3	7	...	...	1	...	...	...	...	...	...	1	2	...	...	9	...	...	103
2	2	13	10	16	2	6	6	12	11	17	9	5	6	12	...	20	6	4	3	5	3	2	2	16	4	8	5	...	10	492
...	...	...	1	...	...	...	...	5	...	...	24	...	3	...	...	2	...	...	...	...	...	...	...	8	...	...	...	...	...	54
...	2	5	7	1	...	1	5	1	...	3	5	1	17	3	...	5	...	...	...	2	...	...	1	8	...	2	2	1	...	173
1	2	2	5	3	...	...	6	6	...	5	1	2	2	...	1	6	...	3	1	1	1	...	1	3	1	5	4	...	...	118
...	...	...	...	...	...	...	...	...	...	...	...	1	1	...	...	...	...	...	...	...	...	...	1	...	...	...	1	...	...	9
...	...	...	...	...	...	...	...	...	...	...	...	...	...	...	...	...	...	...	...	...	...	...	...	...	...	...	...	...	...	...
...	...	...	...	...	...	...	...	...	...	...	1	...	...	...	...	...	...	...	...	...	...	...	...	...	...	...	...	...	...	1
...	...	...	...	...	...	...	...	...	...	...	...	...	...	...	...	...	...	...	...	...	...	...	...	...	...	...	...	...	...	1
...	...	...	2	...	...	...	...	...	...	...	...	...	2	...	...	1	...	...	...	...	...	...	...	...	...	1	...	...	...	13
...	...	...	...	...	...	...	...	...	...	...	...	...	...	...	...	...	...	...	...	...	...	...	...	...	...	1	...	...	...	1
1	...	6	16	7	...	7	14	4	...	19	3	15	18	4	...	27	1	1	2	5	...	...	...	16	...	11	2	1	2	374
...	1	4	14	4	...	3	2	4	1	17	3	...	25	1	...	19	...	...	...	...	...	...	...	12	...	8	1	...	2	285
1	1	17	14	20	1	6	7	12	2	16	3	2	11	18	...	27	...	1	..	5	...	1	...	12	1	12	2	...	3	406
...	...	1	...	...	...	...	...	...	...	2	1	...	...	1	...	5	...	...	...	...	...	...	...	...	...	2	1	...	...	39
...	...	3	5	2	...	1	1	...	5	7	1	3	7	...	...	4	...	...	...	...	5	...	1	4	1	2	2	1	...	84
21	18	55	71	26	6	43	22	16	1	58	32	55	77	...	1	64	1	10	8	13	5	7	11	25	2	39	33	7	3	1,365
...	...	3	3	3	1	...	5	5	1	7	...	...	8	...	...	9	...	...	...	1	...	...	...	5	...	1	...	...	...	104
...	...	8	7	2	...	2	2	...	...	6	1	1	2	...	...	8	...	2	...	...	1	...	...	2	...	2	...	...	...	138
...	...	5	1	8	...	...	3	3	6	2	...	...	...	2	...	14	..	...	...	...	...	...	...	4	1	1	...	...	...	104
26	31	127	167	96	10	71	81	72	27	186	96	91	243	42	2	228	10	24	14	36	18	11	20	133	11	103	63	11	22	4,325
352	194	1,017	1,065	898	111	575	472	469	65	1,302	397	1,034	1,569	38	71	1,021	19	160	133	257	64	57	230	660	29	500	522	210	114	24,782
227	90	304	409	202	61	349	105	201	24	463	204	600	614	6	23	353	8	48	72	97	32	21	97	205	10	195	256	95	32	10,091
952	395	1,443	1,130	1,314	269	1,081	828	909	129	1,777	596	2,276	2,157	60	159	1,229	26	300	316	415	169	135	499	958	77	648	1,105	443	215	39,423
615	243	691	1,307	690	47	629	203	351	...	1,421	656	2,124	2,048	...	19	1,129	...	120	190	289	22	41	210	450	...	802	352	99	52	27,221
26	24	272	558	213	5	87	91	15	...	434	44	134	300	3	...	747	...	7	7	123	4	20	1	328	...	183	37	60	6	6,716
9	2	594	15	149	66	305	318	165	21	163	10	48	66	...	5	58	...	39	7	2	60	...	20	18	...	19	420	...	...	3,552
4	22	35	41	77	5	27	22	63	12	71	17	27	18	49	3	105	2	19	8	19	5	1	11	56	11	37	31	13	40	1,597
62	68	249	362	261	41	126	236	215	107	439	110	167	492	96	15	423	22	81	31	54	52	23	68	287	45	200	167	45	69	9,056
2,247	1,038	4,505	4,887	3,804	605	3,179	2,275	2,388	358	6,070	2,034	6,410	7,264	252	295	5,065	77	774	764	1,256	408	298	1,146	2,962	172	2,584	2,890	965	528	122,438
1	9	44	86	45	...	14	51	41	6	101	19	7	132	51	1	164	6	4	1	17	...	...	2	84	10	33	23	4	7	2,027
15	9	74	65	81	7	30	43	47	18	59	13	29	66	150	...	89	...	14	10	26	9	4	15	43	8	38	16	1	70	1,809
4	...	8	42	...	15	...	...	49	...	10	...	54	35	...	5	35	...	5	...	1	...	...	20	25	...	28	13	...	...	668
6	13	72	46	139	7	15	60	79	34	79	14	53	133	80	2	103	...	109	24	26	15	9	32	149	14	45	24	45	49	3,115
1	28	6	1	5	...	28	56	...	...	94	188	1	33	2	...	110	487	...	1	...	7	...	6	162	...	...	8	34	2	1,911
...	1	...	11	2	...	...	4	4	1	10	1	...	23	16	...	19	2	1	...	...	1	...	1	23	...	15	7	...	...	342
4	10	13	26	61	5	10	6	12	8	25	4	8	31	14	3	47	...	5	6	2	10	4	9	14	6	8	9	3	13	870
31	70	217	277	333	34	97	220	232	67	378	239	152	453	313	11	567	495	138	42	72	42	17	85	500	38	167	100	87	141	10,742
...	...	...	...	...	...	16	62	...	...	38	8	3	2	...	...	...	...	...	...	...	...	...	4	2	...	...	2	...	...	187
1	...	...	1	1	...	...	1	1	...	...	1	2	8	...	...	...	...	...	...	...	...	...	...	...	...	4	...	...	...	31
...	...	...	...	...	...	...	...	...	...	...	...	...	...	...	...	...	...	...	...	...	...	...	...	...	...	...	...	...	...	...
...	...	...	...	...	...	...	...	...	...	...	...	...	2	...	...	...	...	...	...	...	...	...	...	...	...	...	...	...	...	3
1,133	61	238	159	210	21	807	214	105	4	327	415	2,233	786	238	...	47	1	19	143	41	20	4	221	64	9	85	439	143	31	13,183
110	6	75	31	37	8	571	2,193	18	7	989	215	238	228	11	...	19	...	5	32	2	3	...	245	194	...	13	107	274	1	7,857
1	4	21	15	7	1	1	14	36	5	31	2	3	12	32	...	10	...	1	...	1	10	...	1	12	...	15	20	1	97	629
3	...	...	...	2	...	10	1	6	...	19	...	...	4	...	...	...	...	...	...	...	...	...	1	5	...	1	9	7	...	114
16	36	29	7	45	37	498	26	68	27	10	8	37	24	...	22	25	...	24	33	1	17	25	34	10	18	3	62	13	4	1,468
7	13	4	4	15	10	7	6	31	61	2	1	6	2	...	5	1	...	25	19	1	21	19	3	7	31	1	19	4	4	887
42	57	36	7	112	87	29	36	331	288	4	2	27	19	3	17	14	...	256	58	13	103	136	36	24	119	4	88	21	12	5,824
...	2	4	2	1	2	...	2	12	8	1	...	1	...	...	2	1	...	4	...	6	...	1	...	2	2	1	1	...	...	154
11	33	45	20	36	5	27	33	28	17	27	23	31	41	3	...	14	...	18	52	2	34	...	18	55	9	18	88	15	1	1,478
4	12	12	21	34	24	37	10	35	64	38	30	22	29	7	3	34	78	17	6	3	4	16	7	22	21	12	22	7	12	1,452
1,328	224	464	267	500	195	1,554	2,598	671	481	1,486	705	2,603	1,157	294	49	165	79	369	343	70	212	201	570	397	209	157	857	485	162	33,267

Table No.

OCCUPATIONS of PERSONS by CLASSES, SUB-ORDERS, and SUB-DIVISIONS of some of

OCCUPATIONS, CLASSES, ORDERS, SUB-ORDERS, AND SUBDIVISIONS OF SUB-ORDERS.	PERSONS.																					
	1. Aramac.	2. Balonne.	3. Blackall.	4. Bowen.	5. Brisbane.	6. Bundaberg.	7. Burke.	8. Burnett.	9. Caboolture.	10. Cardwell.	11. Charleville.	12. Clermont.	13. Cook.	14. Cunnamulla.	15. Dalby.	16. Darling Downs Central.	17. Darling Downs East.	18. Darling Downs North.	19. Darling Downs West.	20. Diamentina.	21. Drayton and Toowoomba.	22. Etheridge.
CLASS V.—(Industrial.)																						
ORDER VIII.—WORKING AND DEALING IN ART AND MECHANICAL PRODUCTIONS, &c.*																						
Sub-Order I.—In Books … … … …	4	4	4	6	348	10	…	…	8	…	1	8	16	…	8	2	1	…	…	…	35	…
II.—In Musical Instruments … …	…	…	…	…	5	…	…	…	…	…	…	…	…	…	…	…	…	…	…	…	1	…
III.—In Pictures and Prints … …	…	…	…	…	18	…	…	…	…	…	…	…	…	…	…	…	…	…	…	…	…	…
IV.—In Carving and Figures … …	…	…	…	…	7	1	…	1	…	…	…	1	…	…	1	…	…	…	…	…	…	…
V.—In Tackle for Sports and Games …	…	…	…	…	4	…	…	…	…	…	…	…	…	…	…	…	…	…	…	…	…	…
VI.—In Designs, Medals and Dies …	…	…	1	…	6	…	…	…	…	…	…	…	…	…	…	…	…	…	…	…	…	…
VII.—In Watches and Philosophical Instruments … … …	1	…	1	…	30	1	…	…	2	1	1	3	1	…	…	…	…	…	…	…	6	…
VIII.—In Surgical Instruments … …	…	…	…	…	4	…	…	…	…	…	…	…	…	…	…	…	…	…	…	…	…	…
IX.—In Arms … … … …	…	…	…	…	6	1	…	…	…	…	…	…	2	…	…	…	…	…	…	…	1	…
X.—In Machines and Tools … …	2	…	1	1	81	11	…	1	4	2	1	1	3	…	…	1	3	…	…	…	8	1
XI.—In Carriages, Harness, and Implements … … … …	14	16	11	7	214	15	11	12	16	2	7	31	16	6	7	11	3	9	6	7	57	2
XII.—In Ships and Boats … …	…	2	…	1	84	7	…	…	7	1	…	1	8	…	…	4	1	…	…	1	…	…
XIII.—In Houses and Buildings … …	45	30	21	26	1,053	95	12	29	80	21	17	62	63	12	10	35	33	38	17	4	162	4
XIV.—In Furniture… … … …	…	…	1	2	146	6	1	1	4	…	1	2	4	…	3	1	…	2	…	…	25	…
XV.—In Chemicals (not Chemists) …	…	…	…	…	2	…	…	…	…	…	…	…	…	…	…	…	…	…	…	…	…	…
ORDER IX.—WORKING AND DEALING IN TEXTILE FABRICS, &c.*																						
Sub-Order I.—In Textile Fabrics … … …	1	2	5	4	278	5	…	1	9	…	4	7	5	1	3	…	2	1	…	1	27	…
II.—In Dress … … … …	9	15	15	18	1,390	37	4	27	50	6	10	57	41	3	30	21	7	7	8	4	225	2
III.—In Fibrous Materials … …	1	…	…	…	17	…	…	…	…	…	…	1	5	…	2	…	…	…	…	…	3	1
ORDER X.—WORKING AND DEALING IN FOOD AND DRINKS.*																						
Sub-Order I.—In Animal Food … … …	10	7	19	24	254	42	14	23	76	9	5	55	55	5	9	9	13	44	6	4	58	20
II.—In Vegetable Food … … …	2	5	6	3	274	20	1	5	11	5	1	21	30	…	9	6	2	2	1	…	45	3
III.—In Drinks snd Stimulants … …	1	4	7	4	311	13	1	3	7	4	1	17	9	…	4	1	…	4	…	1	40	4
ORDER XI.—WORKING AND DEALING IN ANIMAL AND VEGETABLE SUBSTANCES.*																						
Sub-Order I.—In Animal Matters … … …	4	1	3	…	48	2	3	4	30	…	…	8	1	…	…	1	…	…	…	1	15	…
II.—In Vegetable Matters … …	43	92	64	3	241	83	41	113	131	10	33	119	75	7	4	47	44	63	10	5	63	6
ORDER XII.—WORKING AND DEALING IN MINERALS.																						
Sub-Order I.—Mining for Gold and other Metals—																						
No. 1. *Gold* … … … … …	13	6	1	43	39	113	163	112	1	9	2	411	430	2	1	5	84	2	1	4	3	587
„ 5. *Copper* … … … … …	…	…	…	…	…	…	…	15	…	…	…	98	…	…	…	…	…	…	…	…	…	…
„ 6. *Tin* … … … … … …	…	…	…	1	3	1	…	…	…	251	…	…	6	…	…	…	…	…	…	…	1	…
„ 8. *Other Metals* … … … …	…	…	…	…	…	…	…	…	…	…	…	…	…	…	…	…	…	…	…	…	…	1
Sub-Order II.—Coal … … … … …	…	…	1	…	19	5	…	…	1	…	…	2	…	…	…	1	…	1	…	1	4	1
III.—In Stone, Clay, Earthenware, and Glass … … … …	23	23	11	6	156	93	15	…	51	6	…	408	16	…	…	30	23	96	…	1	48	…
IV.—In Water … … … …	77	26	50	…	4	2	6	1	…	…	3	2	…	53	1	13	1	43	…	…	1	…
V.—In Gold, Silver, and precious Stones	…	…	…	…	44	…	…	…	1	…	…	1	…	…	…	…	…	…	…	…	5	1
VI.—In Metals, other than Gold or Silver	15	11	10	9	365	29	6	18	29	7	4	44	31	5	6	10	11	18	6	11	47	11
TOTAL CLASS V. … … …	265	244	232	158	5,451	592	278	366	518	334	91	1,360	817	94	98	198	228	330	55	45	880	644
CLASS VI.—(Indefinite and Non-Productive.)																						
ORDER XIII.—LABOUR (BRANCH NOT DEFINED).*																						
Sub-Order I.—Labourer, Branch unspecified …	130	31	7	19	593	98	28	84	103	8	52	60	201	11	32	116	80	103	12	11	120	4
II.—Occupation Indefinite … …	9	17	4	4	149	19	20	12	13	6	5	14	19	9	7	17	8	9	9	8	35	7
ORDER XIV.—Persons of Property or Rank …	…	…	…	…	43	…	1	…	9	…	1	1	…	…	2	1	…	1	…	…	2	…
ORDER XV.—PUBLIC BURTHEN.*																						
Sub-Order I.—Supported by Funds, Voluntary, or from Revenue … … …	4	4	…	1	292	7	…	6	240	…	…	11	19	…	6	1	2	…	…	…	26	6
II.—Criminals … … … …	…	6	…	…	52	…	…	…	…	…	…	…	3	…	…	1	…	…	…	…	46	…
NO OCCUPATION, OR OCCUPATION NOT STATED.																						
No Occupation … … … … … …	14	7	19	7	190	14	11	14	29	2	6	67	16	1	16	8	14	9	7	4	46	…
Occupation unspecified … … … …	16	32	4	1	89	9	3	2	3	4	12	30	13	…	…	5	7	6	8	2	6	3
TOTAL CLASS VI. … … …	173	97	34	32	1,408	147	63	118	397	20	76	183	271	21	63	149	111	128	36	25	281	19
TOTAL OF OCCUPATIONS, PERSONS …	1,500	2,407	1,652	1,539	31,109	4,879	1,246	2,686	6,757	1,196	1,458	5,544	3,653	656	1,296	5,301	4,337	3,910	937	654	10,004	1,042

---

* For totals of Orders *vide* Table No. LXXXIX., pages 162 and 163.

LXXXVI.—continued.

the most important SUB-ORDERS in each CENSUS DISTRICT of the COLONY.

PERSONS.

23. Fassifern.	24. Gladstone.	25. Gympie.	26. Ipswich.	27. Kennedy.	28. Leichhardt.	29. Logan.	30. Mackay.	31. Maranoa.	32. Marathon.	33. Maryborough.	34. Moreton East.	35. Moreton West.	36. Oxley.	37. Palmer.	38. Peak Downs.	39. Rockhampton.	40. Somerset.	41. Springsure.	42. Stanley.	43. Stanthorpe.	44. St. Lawrence.	45. Taroom.	46. Tiaro.	47. Townsville.	48. Warrego.	49. Warwick.	50. Westwood.	51. Wide Bay.	52. Woothakata.	Total of each Class, Sub-Order, and Subdivision of Sub-Order.
...	3	25	43	20	...	4	19	9	...	40	6	3	72	3	...	42	...	1	...	7	...	...	...	18	...	17	6	...	12	805
...	1	1	1	...	...	...	...	...	...	1	...	...	5	...	...	1	...	...	...	...	...	...	...	...	...	...	...	...	...	16
...	...	1	...	...	...	...	...	...	...	...	...	...	2	...	...	...	...	...	...	...	...	...	...	...	...	...	...	...	...	21
...	...	...	1	1	...	...	...	...	...	2	...	...	...	...	...	...	...	...	...	...	...	...	...	2	...	...	...	...	1	18
...	...	...	...	...	...	...	...	...	...	...	...	...	...	...	...	...	...	...	...	...	...	...	...	...	...	...	...	...	...	4
...	...	...	1	...	...	...	...	...	...	2	...	...	1	...	...	...	...	...	...	...	...	...	...	...	...	1	...	...	...	12
...	...	3	4	5	...	2	3	1	2	9	...	...	5	...	...	9	...	...	...	1	...	1	...	3	1	4	...	...	...	100
...	...	...	...	...	...	...	...	...	...	...	...	...	...	...	...	...	...	...	...	...	...	...	...	...	...	...	...	...	...	4
...	...	1	1	...	...	...	1	2	1	1	...	...	...	...	...	4	...	...	...	...	...	...	...	1	1	2	...	...	...	25
...	...	13	51	14	...	2	21	1	...	41	7	3	14	2	...	25	...	...	...	1	...	...	3	7	...	...	1	...	...	327
4	4	19	66	21	2	12	24	26	12	69	6	19	45	1	...	55	...	10	2	5	5	1	2	30	2	36	5	5	3	971
...	1	1	5	1	...	1	6	...	...	34	2	1	2	1	...	15	5	...	...	...	...	...	1	11	1	...	1	6	...	212
12	21	81	172	59	6	52	83	80	33	197	39	53	226	10	3	151	2	6	14	22	8	3	15	99	13	73	33	16	7	3,458
...	...	12	26	5	...	1	4	1	...	39	1	1	13	...	...	22	1	...	...	1	...	...	...	9	...	16	7	...	...	358
...	...	...	1	1	...	...	...	...	...	1	...	2	3	1	...	1	...	...	...	...	...	...	...	...	...	...	...	...	...	12
...	1	19	71	9	...	1	15	5	5	41	2	2	31	...	...	43	...	2	1	1	...	...	2	17	...	14	5	1	1	645
11	13	112	242	80	...	23	45	45	5	230	11	34	181	8	2	199	1	15	7	16	7	5	9	58	4	93	25	3	15	3,485
...	...	...	6	...	...	...	...	1	...	1	...	...	...	...	...	3	...	...	...	...	...	...	2	1	...	...	...	...	...	44
13	28	70	56	140	10	18	44	25	22	71	38	33	88	49	7	93	...	10	3	21	4	2	6	77	3	34	113	17	19	1,875
...	1	25	36	27	1	3	17	6	1	68	6	3	48	4	...	51	...	2	...	10	...	...	6	41	...	21	4	...	4	837
2	5	20	37	23	...	15	26	14	3	55	10	4	25	19	..	31	...	1	...	6	2	...	2	10	1	18	7	2	2	776
1	2	...	15	3	2	1	...	2	1	5	14	6	47	...	...	20	...	...	1	1	...	...	...	11	...	3	3	...	1	260
31	24	201	76	49	26	91	19	105	59	156	54	77	129	3	6	42	...	10	75	5	13	16	119	26	10	13	40	112	22	2,906
1	108	914	6	1,769	21	4	6	6	5	7	6	3	8	4,265	...	20	...	1	...	1	66	...	4	74	3	4	191	3	640	10,168
...	...	...	...	3	1	...	...	...	...	1	...	...	...	...	...	...	...	...	...	...	...	...	...	1	...	...	...	...	...	119
...	8	...	...	...	...	...	...	...	...	...	...	...	...	262	...	...	...	...	...	425	...	...	...	...	...	...	...	...	163	1,121
...	...	...	...	10	...	...	...	...	...	...	...	...	...	...	...	...	...	...	...	2	...	...	17	1	...	...	..	...	...	31
1	...	1	22	41	1	...	...	...	...	10	...	195	2	...	...	2	...	...	...	...	...	...	...	...	1	1	...	24	2	339
34	4	222	89	4	18	8	21	22	1	49	18	72	115	4	53	28	...	32	14	65	...	...	52	71	3	22	36	...	...	2,063
...	...	1	1	...	2	...	...	3	78	...	...	1	1	1	...	3	...	1	...	1	...	...	1	3	5	2	...	...	1	388
...	...	6	3	3	...	...	2	...	...	6	...	...	1	1	...	3	...	...	...	...	...	...	...	1	...	4	...	...	1	83
6	7	52	98	51	2	26	36	25	12	203	15	32	99	20	1	62	1	9	5	14	3	2	11	60	9	23	19	12	16	1,634
116	231	1,800	1,130	2,339	92	264	392	379	240	1,339	235	544	1,163	4,654	72	925	10	100	122	605	108	30	252	632	57	401	496	201	910	33,117
20	15	143	282	90	5	47	157	136	27	349	56	213	222	14	1	184	...	23	15	15	6	3	44	308	6	116	141	44	24	4,609
3	12	43	51	65	6	21	36	17	11	55	13	15	20	3	...	42	1	1	3	6	3	1	6	48	8	8	18	4	4	924
1	...	2	8	4	...	3	...	1	...	2	3	...	8	...	1	5	...	...	2	...	1	...	...	3	2	5	2	2	...	116
...	1	8	80	7	...	1	9	11	...	15	266	1	521	...	...	135	...	3	...	...	...	...	...	37	...	20	...	...	...	1,739
...	...	...	...	...	...	...	...	...	1	2	239	...	...	...	...	36	...	...	...	...	...	...	...	24	2	...	...	...	...	412
10	7	15	31	11	4	18	14	19	5	32	15	17	47	...	1	43	1	2	1	7	1	4	3	27	6	20	15	3	5	885
2	3	8	8	19	7	1	5	3	2	12	478	3	5	2	1	36	...	4	1	2	...	...	...	69	3	15	7	...	...	951
36	38	219	460	196	22	91	221	187	46	467	1,070	249	823	19	4	481	2	33	22	30	11	8	53	516	27	184	183	53	33	9,636
3,784	1,632	7,432	7,188	7,268	958	5,256	5,787	3,929	1,219	9,926	4.379	10,049	11,103	5,574	433	7,431	673	1,438	1,307	2,069	799	565	2,126	5,140	514	3,596	4,589	1,802	1,796	213,525

Table

SHOWING OCCUPATIONS of MALES by CLASSES, ORDERS, SUB-ORDERS, and SUB-DIVISIONS of

OCCUPATIONS, CLASSES, ORDERS, SUB-ORDERS, AND SUBDIVISIONS OF SUB-ORDERS.	MALES.																					
	1. Aramac.	2. Balonne.	3. Blackall.	4. Bowen.	5. Brisbane.	6. Bundaberg.	7. Burke.	8. Burnett.	9. Caboolture.	10. Cardwell.	11. Charleville.	12. Clermont.	13. Cook.	14. Cunnamulla.	15. Dalby.	16. Darling Downs Central.	17. Darling Downs East.	18. Darling Downs North.	19. Darling Downs West.	20. Diamentina.	21. Drayton and Toowoomba.	22. Etheridge.
CLASS I.—(Professional).																						
ORDER I.—GOVERNMENT AND DEFENCE.*																						
Sub-Order I.—General Government—																						
No. 2. *Principal Officer*	2	2	2	3	16	2	2	3	3	...	1	2	3	...	4	...	...	...	1	1	3	...
,, 3. *Clerks, Accountants, &c.*	...	1	1	4	180	3	1	1	8	1	1	...	11	6	3	...	...	1	1	...	5	2
,, 4. *Architects, Surveyors, Draughtsmen, &c.*	...	...	...	...	46	3	4	...	5	...	1	1	...	...	...	...	...	...	...	...	2	...
,, 6. *Police*	2	15	12	2	101	5	15	9	8	8	6	9	25	4	5	3	5	3	5	6	13	14
,, 7. *Penal Department*	...	3	...	...	8	...	...	...	...	...	...	...	...	...	...	...	...	...	...	...	...	...
,, 8. *Others*	...	2	...	...	52	6	5	1	3	4	...	4	5	2	...	...	1	2	2	...	3	...
Sub-Order II.—Local Government...	...	2	...	...	28	1	...	4	2	1	...	2	4	...	2	1	1	1	...	...	6	...
Sub-Order III.—Defence—																						
No. 1. *Army Officer*	...	...	...	...	3	...	...	...	1	...	...	...	...	...	...	...	...	...	...	...	1	...
,, 2. *Soldier*	...	...	...	...	...	...	...	...	...	...	...	...	...	...	...	...	...	...	...	...	...	...
,, 3. *Naval Officer*	...	...	...	...	...	...	...	...	...	...	...	...	...	...	...	...	...	...	...	...	...	...
,, 4. *Sailor, R.N.*	...	...	...	...	1	...	...	...	...	...	...	...	...	...	...	...	...	...	...	...	1	...
,, 5. *Volunteer*	...	...	...	...	6	...	...	...	...	...	...	...	...	...	...	...	...	...	...	...	...	...
,, 6. *Others*	...	...	...	...	...	...	...	...	...	...	...	...	...	...	...	...	...	...	...	...	...	...
ORDER II.—LEARNED PROFESSIONS, LITERATURE, ART, AND SCIENCE.*																						
Sub-Order I.—Divinity	...	1	...	2	39	6	1	...	6	1	...	5	5	...	3	2	2	2	...	...	15	...
II.—Law	1	4	4	9	102	3	...	...	8	...	2	5	10	...	3	...	1	...	...	...	12	...
III.—Medicine	2	3	5	3	87	7	2	3	7	3	4	9	12	1	4	4	...	...	4	...	11	1
IV.—Literature	...	...	...	...	16	1	...	...	...	...	1	1	3	...	1	...	...	...	...	...	3	...
V.—Science	1	1	...	1	15	1	...	...	...	...	...	1	2	...	...	1	2	...	...	...	4	...
VI.—Education	1	5	2	4	87	11	3	10	35	...	4	8	7	1	2	17	17	13	2	2	37	1
VII.—Fine Arts	...	...	...	...	32	...	...	...	3	...	2	...	...	...	1	...	...	...	1	...	1	...
VIII.—Music	...	1	2	...	18	...	...	...	2	2	...	5	2	1	...	...	...	1	1	...	1	...
IX.—Exhibitions	1	4	4	...	27	...	3	...	...	1	1	2	...	1	...	...	...	...	...	1	1	...
TOTAL CLASS I.	10	44	32	28	864	49	36	31	91	21	23	54	89	16	28	28	29	23	17	10	119	18
CLASS II.—(Domestic).																						
ORDER III.—DOMESTIC OFFICES.*																						
Sub-Order I.—Wife, Widow...	...	...	...	...	...	...	...	...	...	...	...	...	...	...	...	...	...	...	...	...	...	...
II.—Son, Daughter, Relative, Visitor...	9	15	8	9	80	24	9	42	77	8	8	31	11	4	24	35	48	55	21	1	65	5
III.—Scholars—																						
No. 1. *Child, or Scholar at Home*	87	244	104	159	2,515	532	57	255	688	76	136	508	229	56	99	712	584	545	107	40	990	25
,, 2. *Scholar at State School*	17	46	65	123	2,673	246	3	117	640	1	6	277	132	13	123	428	360	228	33	...	1,054	9
,, 3. *Scholar at Private School*	...	3	1	6	837	51	...	3	78	...	11	3	1	...	22	18	9	16	...	5	199	...
,, 4. *Scholar not defined*	6	47	...	12	28	6	4	113	22	7	8	26	28	2	21	6	...	9	6	6	141	9
ORDER IV.—PERSONAL OFFICES.*																						
Sub-Order I.—Board and Lodging...	10	15	17	3	112	23	13	16	17	7	9	46	61	12	8	13	16	11	5	8	35	13
II.—Attendance	58	49	49	15	276	30	59	23	53	21	26	70	107	12	11	11	17	29	8	11	77	22
TOTAL CLASS II.	187	419	244	327	6,521	912	145	569	1,575	120	204	961	569	99	308	1,223	1,034	893	180	71	2,561	83
CLASS III.—(Commercial).																						
ORDER V.—ENGAGED IN PURCHASE AND SALE OF GOODS.*																						
Sub-Order I.—Mercantile Persons...	8	7	19	17	654	25	8	8	39	6	10	31	90	7	15	6	6	5	6	6	77	5
II.—Other General Dealers	15	26	17	7	183	28	18	21	27	13	10	64	60	8	21	19	13	7	12	14	48	21
ORDER VI.—ENGAGED IN CONVEYANCE OF MEN, ANIMALS, GOODS, AND MESSAGES.*																						
Sub-Order I.—Employed on Railways	...	...	...	...	57	2	...	...	...	1	...	30	...	...	...	32	48	40	...	...	96	...
II.—Carrier on Roads	90	43	64	16	410	61	67	47	39	14	67	260	158	11	22	24	38	37	25	15	84	46
III.—Carrier on Seas and Rivers	1	2	3	9	470	22	12	6	7	11	...	2	98	...	...	...	1	1	...	...	1	1
IV.—Engaged in Storage...	...	...	5	...	114	1	...	...	5	...	1	7	51	...	...	...	1	...	...	...	8	4
V.—Messenger, Porter, &c.	10	37	9	17	188	7	19	20	9	16	9	14	20	18	7	6	15	12	3	4	25	14
TOTAL CLASS III.	124	115	117	66	2,076	146	124	102	126	61	97	408	477	44	65	87	122	102	46	39	339	91
CLASS IV.—(Agricultural).																						
ORDER VII.—LAND AND ANIMALS.*																						
Sub-Order I.—Agricultural—																						
No. 1. *Sugar-Grower, Coffee-Planter*	...	...	...	...	11	24	...	...	6	4	...	...	5	...	...	...	...	...	...	...	...	...
,, 2. *Vigneron*	...	1	...	...	...	...	...	...	4	...	...	...	...	...	...	...	2	...	...	...	4	...
,, 3. *Cotton-Planter*	...	...	...	...	...	...	...	...	...	...	...	...	...	...	...	...	...	...	...	...	...	...
,, 4. *Arrowroot-Planter*	...	...	...	...	1	...	...	...	...	...	...	...	...	...	...	...	...	...	...	...	...	...
,, 5. *Farmer, Market-Gardener*	8	18	29	71	87	304	22	53	760	16	5	134	167	5	4	663	460	251	7	7	787	37
,, 6. *Agricultural Labourer*	...	3	11	37	51	765	...	22	235	244	12	39	127	4	1	173	171	61	35	1	118	7
,, 7. *Gardener (not Domestic Servant)*	7	3	1	4	88	2	8	1	13	15	1	1	61	...	4	...	5	7	2	6	45	...
,, 8. *Others, connected with Agriculture*	...	...	...	...	2	3	...	3	3	20	...	...	3	...	...	1	5	4	1	...	1	...
Sub-Order II.—Pastoral—																						
No. 1. Squatter, Grazier	21	107	33	45	18	26	61	46	37	17	29	43	12	16	3	44	46	42	19	35	24	9
,, 4. Station Manager, Overseer, and Superintendent...	42	77	34	23	5	8	46	43	4	5	46	32	4	30	1	33	26	33	19	38	6	3
,, 5. Station Servant (not Domestic)	304	379	366	54	10	48	191	259	17	41	484	356	16	155	5	329	194	250	151	181	24	20
,, 7. Others, connected with Grazing	6	3	3	1	...	2	1	...	9	1	1	12	1	...	...	4	41	5	3	1	3	1
Sub-Order III.—Engaged in Land (not in Cultivating or Grazing)	50	37	18	14	56	37	48	31	39	23	19	57	14	12	7	85	21	56	32	31	33	1
IV.—Engaged about Animals...	40	67	69	6	65	25	44	47	23	2	36	56	103	15	17	16	30	53	30	34	23	8
TOTAL CLASS IV.	478	695	564	255	394	1,244	421	505	1,150	388	633	730	513	237	42	1,348	1,001	762	299	334	1,068	86

* For Totals of Orders, *vide* Table No. LXXXIX., pages 162 and 163.

No. LXXXVII.

some of the most important Sub-Orders, in each Census District.

MALES.

23. Fassifern.	24. Gladstone.	25. Gympie.	26. Ipswich.	27. Kennedy.	28. Leichhardt.	29. Logan.	30. Mackay.	31. Maranoa.	32. Marathon.	33. Maryborough.	34. Moreton East.	35. Moreton West.	36. Oxley.	37. Palmer.	38. Peak Downs.	39. Rockhampton.	40. Somerset.	41. Springsure.	42. Stanley.	43. Stanthorpe.	44. St. Lawrence.	45. Taroom.	46. Tiaro.	47. Townsville.	48. Warrego.	49. Warwick.	50. Westwood.	51. Wide Bay.	52. Woothakata.	Total of each Class, Order, Sub-Order, and Subdivision of Sub-Order.
...	...	2	3	2	...	2	4	1	...	5	2	...	7	1	...	5	1	2	...	1	2	1	...	2	1	5	...	...	1	100
...	2	2	6	2	...	...	4	3	...	13	7	2	50	...	...	11	1	1	...	3	1	...	2	15	...	3	1	1	1	361
...	3	1	2	...	...	...	...	...	...	9	3	4	7	...	...	1	...	...	...	...	...	...	1	1	...	...	9	...	...	103
2	2	13	10	16	2	6	6	12	11	17	9	5	6	12	...	20	6	4	3	5	3	2	2	16	4	8	5	...	10	492
...	...	...	1	...	...	...	...	4	...	...	24	...	3	...	...	1	...	...	...	...	...	...	...	6	...	...	...	...	...	50
...	1	5	6	1	...	1	5	1	...	3	5	1	17	3	...	5	...	...	...	1	...	...	1	8	...	2	2	1	...	161
1	2	2	5	3	...	...	6	6	...	5	1	2	2	...	1	6	...	3	1	1	1	...	1	3	1	5	4	...	...	117
...	...	...	...	...	...	...	...	...	...	...	...	1	1	...	...	...	...	...	...	...	...	...	1	...	...	...	1	...	...	9
...	...	...	...	...	...	...	...	...	...	...	...	...	...	...	...	...	...	...	...	...	...	...	...	...	...	...	...	...	...	...
...	...	...	...	...	...	...	...	...	...	...	1	...	...	...	...	...	...	...	...	...	...	...	...	...	...	...	...	...	...	1
...	...	...	...	...	...	...	...	...	...	...	...	...	...	...	...	...	...	...	...	...	...	...	...	...	...	...	...	...	...	1
...	...	...	2	...	...	...	...	...	...	...	...	...	2	...	...	1	...	...	...	...	...	...	...	...	...	1	...	...	...	13
...	...	...	...	...	...	...	...	...	...	...	...	...	...	...	...	...	...	...	...	...	...	...	...	...	...	1	...	...	...	1
1	...	6	16	7	...	7	5	4	...	12	3	11	17	4	...	16	1	1	2	5	...	...	...	8	...	11	2	1	2	232
...	1	4	14	4	...	3	2	4	1	17	3	...	25	1	...	19	...	...	...	...	...	...	...	12	...	8	1	...	2	285
...	1	14	13	18	...	5	6	11	2	10	3	...	8	18	...	18	...	1	..	4	...	1	...	11	1	10	2	...	3	332
...	...	1	...	...	...	...	...	...	...	1	1	...	...	1	...	5	...	...	...	...	...	...	...	...	...	2	1	...	...	38
...	...	3	5	2	...	1	1	...	5	7	1	3	7	...	...	4	...	...	...	...	5	...	1	4	1	2	2	1	...	84
13	10	15	29	13	2	21	6	7	1	18	21	39	37	...	...	22	...	4	4	5	1	5	5	7	1	13	20	4	2	594
...	...	3	3	3	1	...	5	4	1	6	...	...	6	...	...	7	...	...	...	1	...	...	...	5	...	1	...	...	...	86
...	...	4	1	1	...	2	1	...	...	5	...	...	2	...	...	3	...	1	...	...	...	...	...	1	...	1	...	...	...	58
...	...	3	1	6	...	...	2	3	6	2	...	...	...	2	...	8	..	...	...	...	...	...	...	4	1	1	...	...	...	85
17	22	78	117	78	5	48	53	60	27	130	84	68	197	42	1	152	9	17	10	26	13	9	14	103	10	74	50	8	21	3,203
...	...	...	...	...	...	...	...	...	...	...	...	...	...	...	...	...	...	...	...	...	...	...	...	...	...	...	...	...	...	...
40	14	41	25	29	11	64	13	28	7	34	24	104	68	...	8	33	4	2	6	12	8	3	19	13	...	5	41	17	6	1,268
445	187	728	575	671	135	531	427	452	68	945	308	1,145	1,039	34	84	607	9	139	169	194	92	75	271	468	36	306	571	223	105	19,787
334	121	366	691	339	23	335	112	191	...	740	327	1,070	1,100	...	12	561	...	56	98	162	5	18	98	221	...	449	167	59	30	14,279
14	18	127	260	89	2	46	39	7	...	218	23	63	120	2	...	354	...	3	4	39	3	12	...	139	...	53	20	26	3	2,947
4	1	296	10	70	34	160	144	78	12	81	2	21	30	...	3	28	...	19	5	2	30	...	13	10	...	6	246	...	...	1,812
4	12	22	19	52	1	18	16	43	11	40	7	17	16	39	3	46	2	14	7	14	5	1	5	40	8	24	21	6	33	1,016
5	13	52	48	98	6	25	82	83	74	111	21	49	117	80	5	70	16	21	4	13	10	4	17	73	32	32	41	21	43	2,300
846	366	1,632	1,628	1,348	212	1,179	833	882	172	2,169	712	2,469	2,490	155	115	1,699	31	254	293	436	153	113	423	964	76	875	1,107	352	220	43,409
1	8	40	80	43	...	13	50	41	6	100	19	7	129	51	1	164	6	4	1	14	...	...	2	84	10	33	23	4	7	1,996
13	5	60	40	77	4	21	31	43	17	44	11	20	38	149	...	74	...	14	6	26	8	4	13	37	7	24	12	...	69	1,519
4	...	8	41	...	15	...	...	48	...	10	...	52	32	...	5	34	...	5	...	1	...	...	19	25	...	25	13	...	...	643
6	13	72	46	139	7	15	60	79	34	79	14	53	133	80	2	103	...	109	24	26	15	8	32	148	14	45	24	45	49	3,112
1	28	6	1	5	...	28	56	...	...	94	186	1	33	2	...	109	487	...	1	...	7	...	6	161	...	...	8	34	2	1,903
...	1	...	11	2	...	...	4	4	1	10	1	...	23	16	...	19	2	1	...	...	1	...	1	23	...	15	7	...	...	339
3	9	13	25	61	5	10	6	12	8	25	3	8	27	14	3	46	...	5	5	2	9	4	9	14	6	8	9	3	13	844
28	64	199	244	327	31	87	207	227	66	362	234	141	415	312	11	549	495	138	37	69	40	16	82	492	37	150	96	86	140	10,357
...	...	...	...	...	...	16	61	...	...	35	8	3	2	...	...	...	...	...	...	...	...	...	4	2	...	...	2	...	...	183
1	...	...	1	1	...	...	1	1	...	...	1	2	8	...	...	...	...	...	...	...	...	...	...	...	...	4	...	...	...	31
...	...	...	...	...	...	...	...	...	...	...	...	...	...	...	...	...	...	...	...	...	...	...	...	...	...	...	...	...	...	...
...	...	...	...	...	...	...	...	...	...	...	...	...	2	...	...	...	...	...	...	...	...	...	...	...	...	...	...	...	...	3
794	44	194	128	205	15	640	173	80	4	243	349	1,512	653	238	...	43	1	18	105	38	13	4	172	45	9	68	295	120	27	10,125
110	6	75	31	36	8	560	2,073	18	7	964	212	231	226	11	...	19	...	5	32	2	3	...	234	189	...	13	106	261	1	7,550
1	4	21	15	7	1	1	14	36	5	30	2	3	12	32	...	10	...	1	...	1	10	...	1	11	...	15	20	1	97	625
3	...	...	...	2	...	10	1	6	...	19	...	...	4	...	...	...	...	...	...	...	...	...	1	5	...	1	9	7	...	114
13	34	26	7	45	36	46	26	65	27	9	8	35	22	...	22	25	...	24	26	1	16	24	31	10	18	3	52	13	4	1,401
7	13	4	4	15	10	7	6	31	61	2	1	6	2	...	5	1	...	25	19	1	21	19	3	7	31	1	19	4	4	887
42	57	36	7	112	87	29	36	331	288	4	2	27	19	3	17	14	...	256	58	13	101	136	36	24	119	4	87	21	12	5,812
...	2	4	2	1	1	...	2	11	8	1	...	1	...	...	2	1	...	4	...	6	...	1	...	2	2	1	1	...	...	151
10	28	44	20	36	5	26	33	28	17	26	23	25	36	3	...	12	...	18	44	1	34	...	16	51	9	15	79	13	1	1,374
4	12	11	21	34	24	37	10	35	64	38	30	21	29	7	3	34	78	17	6	3	4	16	7	22	21	12	22	7	11	1,449
985	200	415	236	494	187	1,372	2,436	642	481	1,371	636	1,866	1,015	294	49	159	79	368	290	66	202	200	505	368	209	137	692	447	157	29,705

Table No.

OCCUPATIONS of MALES by CLASSES, SUB-ORDERS, and SUB-DIVISIONS of some of

OCCUPATIONS, CLASSES, ORDERS, SUB-ORDERS, AND SUBDIVISIONS OF SUB-ORDERS.	MALES.																					
	1. Aramac.	2. Balonne.	3. Blackall.	4. Bowen.	5. Brisbane.	6. Bundaberg.	7. Burke.	8. Burnett.	9. Caboolture.	10. Cardwell.	11. Charleville.	12. Clermont.	13. Cook.	14. Cunnamulla.	15. Dalby.	16. Darling Downs Central.	17. Darling Downs East.	18. Darling Downs North.	19. Darling Downs West.	20. Diamentina.	21. Drayton and Toowoomba.	22. Etheridge.
CLASS V.—(Industrial.)																						
ORDER VIII.—WORKING AND DEALING IN ART AND MECHANICAL PRODUCTIONS, &c.*																						
Sub-Order I.—In Books	4	4	4	6	338	9	...	...	8	...	1	8	16	...	7	2	1	...	...	...	32	...
II.—In Musical Instruments	...	...	...	...	5	...	...	...	...	...	...	...	...	...	...	...	...	...	...	...	1	...
III.—In Pictures and Prints	...	...	...	...	17	...	...	...	...	...	...	...	...	...	...	...	...	...	...	...	...	...
IV.—In Carving and Figures	...	...	...	...	5	1	...	1	...	...	...	1	...	...	1	...	...	...	...	...	...	...
V.—In Tackle for Sports and Games ...	...	...	...	...	3	...	...	...	...	...	...	...	...	...	...	...	...	...	...	...	...	...
VI.—In Designs, Medals and Dies ...	...	...	1	...	6	...	...	...	...	...	...	...	...	...	...	...	...	...	...	...	...	...
VII.—In Watches and Philosophical Instruments	1	...	1	...	30	1	...	...	2	1	1	3	1	...	...	...	...	...	...	...	6	...
VIII.—In Surgical Instruments	...	...	...	...	4	...	...	...	...	...	...	...	...	...	...	...	...	...	...	...	...	...
IX.—In Arms	...	...	...	...	6	1	...	...	...	...	...	...	2	...	...	...	...	...	...	...	1	...
X.—In Machines and Tools	2	...	1	1	81	11	...	1	4	2	1	1	3	...	...	1	3	...	...	...	8	1
XI.—In Carriages, Harness, and Implements	14	16	11	7	213	15	11	12	16	2	7	31	16	6	7	11	3	9	6	7	57	2
XII.—In Ships and Boats	...	2	...	1	84	7	...	...	7	1	...	1	8	...	...	4	1	...	...	1	...	...
XIII.—In Houses and Buildings	45	30	21	26	1,014	93	12	29	80	21	17	62	62	12	10	33	33	38	17	4	160	4
XIV.—In Furniture...	...	...	1	1	143	6	1	1	4	...	1	2	4	...	3	1	...	2	...	...	23	...
XV.—In Chemicals (not Chemists) ...	...	...	...	...	2	...	...	...	...	...	...	...	...	...	...	...	...	...	...	...	...	...
ORDER IX.—WORKING AND DEALING IN TEXTILE FABRICS, &c.*																						
Sub-Order I.—In Textile Fabrics	1	2	5	4	203	3	...	1	6	...	4	5	4	1	2	...	1	1	...	1	23	...
II.—In Dress	4	8	10	9	486	15	...	14	9	1	3	18	23	1	9	7	5	4	5	3	62	1
III.—In Fibrous Materials	1	...	...	...	16	...	...	...	...	...	...	1	4	...	2	...	...	...	...	...	3	1
ORDER X.—WORKING AND DEALING IN FOOD AND DRINKS.*																						
Sub-Order I.—In Animal Food	10	7	18	15	246	36	14	20	62	9	5	53	51	5	8	9	11	39	6	4	55	17
II.—In Vegetable Food	2	5	6	3	227	16	1	5	10	5	1	19	28	...	9	6	2	2	1	...	42	3
III.—In Drinks snd Stimulants	1	4	7	4	280	13	1	3	6	4	1	17	7	...	4	1	...	4	...	1	40	4
ORDER XI.—WORKING AND DEALING IN ANIMAL AND VEGETABLE SUBSTANCES.*																						
Sub-Order I.—In Animal Matters	4	1	3	...	47	2	3	4	28	...	...	8	1	...	...	1	...	...	...	1	14	...
II.—In Vegetable Matters	43	92	64	3	237	83	41	113	131	10	33	119	75	7	4	47	44	63	10	5	63	6
ORDER XII.—WORKING AND DEALING IN MINERALS.*																						
Sub-Order I.—Mining for Gold and other Metals—																						
No. 1. *Gold*	13	6	1	43	39	113	163	111	1	9	2	411	430	2	1	5	84	2	1	4	3	587
„ 5. *Copper*	...	...	...	...	...	...	...	15	...	...	...	98	...	...	...	...	...	...	...	...	...	...
„ 6. *Tin*	...	...	...	1	3	1	...	...	...	251	...	...	6	...	...	...	...	...	...	...	1	...
„ 8. *Other Metals*	...	...	...	...	...	...	...	...	...	...	...	...	...	...	..	...	...	...	...	...	...	1
Sub-Order II.—Coal	...	...	1	...	19	5	...	...	1	...	...	2	...	...	...	1	...	1	...	1	4	1
III.—In Stone, Clay, Earthenware, and Glass	23	22	11	6	156	93	15	...	51	6	...	408	16	...	...	30	23	96	...	1	48	...
IV.—In Water	77	26	50	...	4	2	6	1	...	...	3	2	...	53	1	13	1	43	...	...	1	...
V.—In Gold, Silver, and precious Stones	...	...	...	...	43	...	...	...	1	...	...	1	...	...	...	...	...	...	...	...	5	1
VI.—In Metals, other than Gold or Silver	15	11	10	8	364	29	6	18	29	7	4	44	31	5	6	10	11	18	6	11	46	11
TOTAL CLASS V.	260	236	226	138	4,321	555	274	349	456	329	84	1,315	788	92	74	182	223	322	52	44	698	646
CLASS VI.—(Indefinite and Non-Productive.)																						
ORDER XIII.—LABOUR (BRANCH NOT DEFINED).*																						
Sub-Order I.—Labourer, Branch unspecified ...	130	31	7	19	593	98	28	84	103	8	52	60	201	11	32	116	80	103	12	11	120	4
II.—Occupation Indefinite	8	17	4	4	128	18	20	7	5	6	5	9	17	9	7	15	8	8	9	8	19	7
ORDER XIV.—Persons of Property or Rank ...	...	...	...	...	27	...	1	...	5	...	1	1	...	...	2	1	...	1	...	...	2	...
ORDER XV.—PUBLIC BURTHEN.*																						
Sub-Order I.—Supported by Funds, Voluntary, or from Revenue	4	4	...	1	156	7	...	1	117	...	...	9	18	...	5	1	1	...	...	...	23	5
II.—Criminals	...	6	...	...	37	...	..	...	...	...	...	...	2	...	...	1	...	...	...	...	7	...
NO OCCUPATION, OR OCCUPATION NOT STATED.																						
No Occupation	13	7	19	7	152	13	11	14	26	2	6	67	13	1	16	8	14	7	7	4	33	...
Occupation unspecified	16	30	1	..	27	2	3	2	2	4	10	29	11	...	...	5	6	5	5	2	6	...
TOTAL CLASS VI.	171	95	31	31	1,120	138	63	108	258	20	74	175	262	21	62	147	109	124	33	25	210	16
TOTAL OF OCCUPATIONS, MALES ...	1,230	1,604	1,214	845	15,296	3,044	1,063	1,664	3,656	939	1,115	3 643	2,698	509	579	3,015	2,518	2,226	627	523	4,995	934

* For totals of Orders *vide* Table No. LXXXIX., pages 162, 163.

LXXXVII.—continued.

the most important SUB-ORDERS in each CENSUS DISTRICT of the COLONY.

MALES.

23. Fassifern.	24. Gladstone.	25. Gympie.	26. Ipswich.	27. Kennedy.	28. Leichhardt.	29. Logan.	30. Mackay.	31. Maranoa.	32. Marathon.	33. Maryborough.	34. Moreton East.	35. Moreton West.	36. Oxley.	37. Palmer.	38. Peak Downs.	39. Rockhampton.	40. Somerset.	41. Springsure.	42. Stanley.	43. Stanthorpe.	44. St. Lawrence.	45. Taroom.	46. Tiaro.	47. Townsville.	48. Warrego.	49. Warwick.	50. Westwood.	51. Wide Bay.	52. Woothakata.	Total of each Class, Sub-Order, and Subdivision of Sub-Order.
...	3	25	42	20	...	4	18	9	...	39	6	3	69	3	...	42	...	1	...	7	...	...	...	18	...	16	6	...	11	782
...	1	1	1	...	...	...	...	...	...	1	...	...	5	...	...	1	...	...	...	...	...	...	...	...	...	...	...	...	...	16
...	...	1	...	...	...	...	...	...	...	...	...	...	2	...	...	...	...	...	...	...	...	...	...	...	...	...	...	...	...	20
...	...	...	1	1	...	...	...	...	...	2	...	...	...	...	...	...	...	...	...	...	...	...	...	1	...	...	...	...	1	15
...	...	...	...	...	...	...	...	...	...	...	...	...	...	...	...	...	...	...	...	...	...	...	...	...	...	...	...	...	...	8
...	...	...	1	...	...	...	...	...	...	2	...	...	1	...	...	...	...	...	...	...	...	...	...	...	...	1	...	...	...	12
...	...	3	4	5	...	2	3	1	2	9	...	...	5	...	...	8	...	...	...	1	...	1	...	3	1	4	...	...	...	99
...	...	...	...	...	...	...	...	...	...	...	...	...	...	...	...	...	...	...	...	...	...	...	...	...	...	...	...	...	...	4
...	...	1	1	...	...	...	1	2	1	1	...	...	...	...	...	4	...	...	...	...	...	...	...	1	1	2	...	...	...	25
...	...	13	51	14	...	2	21	1	...	41	7	3	14	2	...	25	...	...	...	1	...	...	3	7	...	...	1	...	...	327
4	4	19	66	21	2	12	24	26	12	69	6	18	45	1	...	55	...	10	2	5	5	1	2	30	2	36	5	5	3	969
...	1	1	5	1	...	1	6	...	...	34	2	1	2	1	...	15	5	...	...	...	...	...	1	11	1	...	1	6	...	212
11	21	80	168	59	6	52	83	79	33	194	39	53	223	10	3	147	2	6	13	22	8	3	15	99	13	70	33	16	7	3,391
...	...	12	24	5	...	1	4	1	...	34	1	1	13	...	...	22	1	...	...	1	...	...	...	9	...	16	7	...	...	345
...	...	...	1	1	...	...	...	...	...	1	...	2	1	1	...	1	...	...	...	...	...	...	...	...	...	...	...	...	...	10
...	1	14	58	9	...	1	10	5	5	35	2	2	26	...	...	33	...	2	1	1	...	...	2	15	...	13	3	1	1	507
2	6	34	74	15	...	8	12	16	2	76	1	13	49	7	...	42	1	6	2	4	4	2	3	15	3	26	9	1	3	1,133
...	...	...	6	...	...	...	...	1	...	1	...	...	...	...	...	3	...	...	...	...	...	...	...	1	...	...	...	...	...	40
13	26	67	55	112	7	14	36	24	20	70	35	30	81	48	7	77	...	10	3	20	4	2	6	76	3	33	85	12	19	1,695
...	1	23	34	26	1	3	15	6	1	53	6	3	46	4	...	44	...	2	...	8	...	...	5	39	...	21	4	...	4	742
2	5	20	34	23	...	15	26	14	3	47	10	4	24	18	..	28	...	1	...	6	2	...	2	9	1	18	7	2	1	724
1	2	...	15	3	1	1	...	2	1	5	14	6	47	...	...	20	...	...	1	1	...	...	...	11	...	3	3	...	1	255
31	24	201	74	49	26	90	19	105	59	156	54	77	129	3	6	42	...	10	75	5	13	16	118	26	10	13	40	112	22	2,898
1	108	912	6	1,768	21	4	6	6	5	7	6	3	8	4,265	...	20	...	1	...	1	66	...	4	74	3	4	191	3	640	10,164
...	...	...	...	3	1	...	...	...	...	1	...	...	...	...	...	...	...	...	...	...	...	...	...	1	...	...	...	...	...	119
...	8	...	...	...	...	...	...	...	...	...	...	...	...	262	...	...	...	...	...	425	...	...	...	...	...	...	...	...	163	1,121
...	...	...	...	10	...	...	...	...	...	...	...	...	...	...	...	...	...	...	...	2	...	...	17	1	...	...	...	...	...	31
1	...	1	22	41	1	...	...	...	...	9	...	195	2	...	...	2	...	...	...	...	...	...	...	...	1	1	...	23	2	337
34	4	222	89	4	18	8	21	22	1	49	18	72	115	4	53	28	...	32	14	65	...	...	52	71	3	21	36	...	...	2,061
...	...	1	1	...	2	...	...	3	78	...	...	1	1	1	...	3	...	1	...	1	...	...	1	3	5	2	...	...	1	388
...	...	6	3	3	...	...	2	...	...	5	...	...	1	1	...	3	...	...	...	...	...	...	...	1	...	4	...	...	1	81
6	7	52	98	51	2	26	36	25	12	203	15	32	99	20	1	62	1	9	5	14	3	2	11	60	9	23	19	12	16	1,631
106	222	1,709	934	2,244	88	244	343	348	235	1,144	222	519	1,008	4,651	70	727	10	91	116	590	105	27	242	582	56	327	450	193	896	30,157
20	15	137	278	90	5	47	157	136	27	348	56	212	221	14	1	184	...	23	15	15	6	3	44	308	6	116	141	44	24	4,596
3	12	38	47	61	6	21	32	14	9	45	13	15	19	3	...	40	1	1	1	6	3	1	6	41	8	8	18	4	3	817
1	...	2	6	4	...	3	...	1	...	..	3	...	6	...	...	4	...	...	1	...	1	...	...	2	2	4	2	2	...	85
...	1	7	73	7	...	1	9	10	...	14	232	1	292	...	...	75	...	2	...	...	...	...	...	18	...	16	...	...	...	1,110
...	...	...	...	...	...	...	...	...	1	2	239	...	...	...	...	29	...	...	...	...	...	...	...	17	2	...	...	...	...	343
10	6	12	30	8	4	17	13	15	5	32	9	17	46	...	1	41	1	2	...	6	1	4	3	22	5	15	13	3	4	785
1	3	5	3	7	7	1	5	3	2	2	478	3	2	2	1	4	...	4	1	1	...	...	...	48	1	8	1	...	...	759
35	37	201	437	177	22	90	216	179	44	443	1,030	248	586	19	3	377	2	32	18	28	11	8	53	456	24	167	175	53	31	8,495
2,017	911	4,234	3,596	4,668	545	3,020	4,088	2,338	1,025	5,619	2.918	5,311	5,711	5,473	249	3,663	626	900	764	1,215	524	373	1,319	2,965	412	1,730	2,570	1,139	1,465	125,325

Table

SHOWING OCCUPATIONS of FEMALES by CLASSES, ORDERS, SUB-ORDERS, and SUB-DIVISIONS of

OCCUPATIONS, CLASSES, ORDERS, SUB-ORDERS, AND SUBDIVISIONS OF SUB-ORDERS.	FEMALES.																					
	1. Aramac.	2. Balonne.	3. Blackall.	4. Bowen.	5. Brisbane.	6. Bundaberg.	7. Burke.	8. Burnett.	9. Caboolture.	10. Cardwell.	11. Charleville.	12. Clermont.	13. Cook.	14. Cunnamulla.	15. Dalby.	16. Darling Downs Central.	17. Darling Downs East.	18. Darling Downs North.	19. Darling Downs West.	20. Diamentina.	21. Drayton and Toowoomba.	22. Etheridge.
CLASS I.—(Professional).																						
ORDER I.—GOVERNMENT AND DEFENCE.*																						
Sub-Order I.—General Government—																						
No. 2. *Principal Officer*	...	...	...	...	...	...	...	...	...	...	...	...	...	...	...	...	...	...	...	...	...	...
,, 3. *Clerks, Accountants, &c.*	...	...	...	...	...	...	...	...	...	...	...	...	...	...	...	...	...	...	...	...	...	...
,, 4. *Architects, Surveyors, Draughtsmen, &c.*	...	...	...	...	...	...	...	...	...	...	...	...	...	...	...	...	...	...	...	...	...	...
,, 6. *Police*	...	...	...	...	...	...	...	...	...	...	...	...	...	...	...	...	...	...	...	...	...	...
,, 7. *Penal Department*	...	...	...	...	...	...	...	...	...	...	...	...	...	...	...	...	...	...	...	...	...	...
,, 8. *Others*	...	...	...	...	4	...	...	...	...	...	...	...	...	1	...	1	3	...	...	...	...	...
Sub-Order II.—Local Government...	...	...	...	...	...	...	...	...	...	...	...	...	...	...	...	...	...	...	...	...	1	...
Sub-Order III.—Defence—																						
No. 1. *Army Officer*	...	...	...	...	...	...	...	...	...	...	...	...	...	...	...	...	...	...	...	...	...	...
,, 2. *Soldier*	...	...	...	...	...	...	...	...	...	...	...	...	...	...	...	...	...	...	...	...	...	...
,, 3. *Naval Officer*	...	...	...	...	...	...	...	...	...	...	...	...	...	...	...	...	...	...	...	...	...	...
,, 4. *Sailor, R.N.*	...	...	...	...	...	...	...	...	...	...	...	...	...	...	...	...	...	...	...	...	...	...
,, 5. *Volunteer*	...	...	...	...	...	...	...	...	...	...	...	...	...	...	...	...	...	...	...	...	...	...
,, 6. *Others*	...	...	...	...	...	...	...	...	...	...	...	...	...	...	...	...	...	...	...	...	...	...
ORDER II.—LEARNED PROFESSIONS, LITERATURE, ART, AND SCIENCE.*																						
Sub-Order I.—Divinity	...	...	...	...	79	5	...	...	4	...	...	...	...	...	7	...	...	...	...	...	7	...
II.—Law	...	...	...	...	...	...	...	...	...	...	...	...	...	...	...	...	...	...	...	...	...	...
III.—Medicine	...	1	...	2	23	1	...	...	...	1	...	3	1	...	1	...	3	...	...	...	3	...
IV.—Literature	...	...	...	...	...	...	...	...	...	...	...	...	...	...	...	...	...	...	...	...	...	...
V.—Science	...	...	...	...	...	...	...	...	...	...	...	...	...	...	...	...	...	...	...	...	...	...
VI.—Education	1	4	4	8	175	9	...	11	25	1	2	14	5	2	8	21	15	11	4	...	46	...
VII.—Fine Arts	...	...	...	...	11	...	...	...	...	...	...	...	...	...	...	...	...	...	...	...	1	...
VIII.—Music	...	...	...	...	41	2	...	1	...	...	...	...	1	...	1	2	...	...	...	...	8	...
IX.—Exhibitions	...	...	...	...	7	...	1	...	...	...	...	...	...	...	...	...	...	...	...	...	...	...
TOTAL CLASS I.	1	5	4	10	340	17	1	12	29	2	2	17	7	3	17	24	21	11	4	...	66	...
CLASS II.—(Domestic).																						
ORDER III.—DOMESTIC OFFICES.*																						
Sub-Order I.—Wife, Widow...	84	225	136	185	4,653	510	61	297	794	83	97	647	317	41	187	526	438	441	93	45	1,278	39
II.—Son, Daughter, Relative, Visitor...	32	72	44	77	1,559	161	20	121	332	27	35	158	86	15	100	230	222	253	43	20	479	13
III.—Scholars—																						
No. 1. *Child, or Scholar at Home*	74	279	99	174	2,509	533	69	270	660	83	107	563	237	54	118	662	531	528	105	40	947	23
,, 2. *Scholar at State School*	18	53	76	92	2,425	225	8	78	590	1	6	259	114	4	92	414	329	175	30	...	819	9
,, 3. *Scholar at Private School*	1	9	...	42	1,076	53	...	...	67	...	12	11	2	...	69	17	10	47	...	3	305	...
,, 4. *Scholar not defined*	1	41	...	7	11	8	4	96	28	16	12	24	20	3	26	6	1	13	...	4	144	1
ORDER IV.—PERSONAL OFFICES.*																						
Sub-Order I.—Board and Lodging...	4	9	7	5	115	9	4	11	12	4	6	8	21	3	4	1	5	7	...	1	33	7
II.—Attendance ...	47	87	63	55	1,638	145	9	82	188	24	52	140	93	18	73	132	80	76	24	15	360	8
TOTAL CLASS II.	261	775	425	637	13,986	1,644	175	955	2,671	238	327	1,810	890	138	669	1,988	1,616	1,540	295	128	4,365	100
CLASS III.—(Commercial).																						
ORDER V.—ENGAGED IN PURCHASE AND SALE OF GOODS.*																						
Sub-Order I.—Mercantile Persons...	...	...	...	...	5	1	...	...	...	...	...	...	1	...	1	...	...	...	...	...	1	...
II.—Other General Dealers	1	2	...	3	45	6	1	3	7	2	5	3	5	2	3	4	4	2	1	...	9	...
ORDER VI.—ENGAGED IN CONVEYANCE OF MEN, ANIMALS, GOODS, AND MESSAGES.*																						
Sub-Order I.—Employed on Railways	...	...	...	...	...	...	...	...	...	...	...	...	...	...	...	...	1	5	...	...	7	...
II.—Carrier on Roads	...	...	...	1	...	...	...	...	...	...	...	...	...	...	...	...	...	...	...	...	...	...
III.—Carrier on Seas and Rivers	...	...	...	...	4	...	...	...	...	...	...	...	...	...	...	...	...	...	...	...	...	...
IV.—Engaged in Storage...	...	...	...	...	...	...	...	...	2	...	...	...	...	...	...	1	...	...	...	...	...	...
V.—Messenger, Porter, &c.	...	1	...	...	4	...	...	...	...	1	...	...	...	...	...	3	...	3	...	...	3	...
TOTAL CLASS III.	1	3	...	4	58	7	1	3	9	3	5	3	6	2	4	8	5	10	1	...	20	...
CLASS IV.—(Agricultural).																						
ORDER VII.—LAND AND ANIMALS.*																						
Sub-Order I.—Agricultural—																						
No. 1. *Sugar-Grower, Coffee-Planter*	...	...	...	...	...	...	...	...	...	...	...	...	...	...	...	...	...	...	...	...	...	...
,, 2. *Vigneron*	...	...	...	...	...	...	...	...	...	...	...	...	...	...	...	...	...	...	...	...	...	...
,, 3. *Cotton-Planter*	...	...	...	...	...	...	...	...	...	...	...	...	...	...	...	...	...	...	...	...	...	...
,, 4. *Arrowroot-Planter*	...	...	...	...	...	...	...	...	...	...	...	...	...	...	...	...	...	...	...	...	...	...
,, 5. *Farmer, Market-Gardener*	...	...	...	17	4	95	...	19	188	3	...	17	13	...	...	228	134	94	...	...	257	1
,, 6. *Agricultural Labourer*	...	...	...	4	...	20	...	...	...	5	...	...	...	...	...	2	28	3	...	...	46	...
,, 7. *Gardener (not Domestic Servant)*	...	...	...	...	...	...	...	...	...	...	...	...	...	...	...	...	...	1	...	...	1	...
,, 8. *Others, connected with Agriculture*	...	...	...	...	...	...	...	...	...	...	...	...	...	...	...	...	...	...	...	...	...	...
Sub-Order II.—Pastoral—																						
No. 1. Squatter, Grazier ...	...	5	...	1	...	1	2	2	3	1	...	...	1	2	1	...	3	1	...	2	...	...
,, 4. Station Manager, Overseer, and Superintendent...	...	...	...	...	...	...	...	...	...	...	...	...	...	...	...	...	...	2	2	...	...	...
,, 5. Station Servant (not Domestic)	...	1	...	...	...	3	...	1	...	...	...	...	...	...	...	...	...	1	...	...	...	...
,, 7. Others, connected with Grazing	...	...	...	...	...	...	...	...	...	...	...	...	...	...	...	...	...	...	...	...	...	...
Sub-Order III.—Engaged in Land (not in Cultivating or Grazing) ...	...	4	...	...	7	2	...	3	...	...	...	1	...	...	1	18	5	9	2	...	1	...
IV.—Engaged about Animals...	...	...	...	...	...	...	...	...	...	...	...	...	...	...	...	...	...	...	...	...	...	...
TOTAL CLASS IV.	...	10	...	22	11	121	2	25	191	9	...	18	14	2	2	248	170	111	4	2	305	1

For Totals of Orders, *vide* Table No. LXXXIX., pages 162 and 163.

No. LXXXVIII.

some of the most important SUB-ORDERS, in each CENSUS DISTRICT of the COLONY.

FEMALES.

23. Fassifern.	24. Gladstone.	25. Gympie.	26. Ipswich.	27. Kennedy.	28. Leichhardt.	29. Logan.	30. Mackay.	31. Maranoa.	32. Marathon.	33. Maryborough.	34. Moreton East.	35. Moreton West.	36. Oxley.	37. Palmer.	38. Peak Downs.	39. Rockhampton.	40. Somerset.	41. Springsure.	42. Stanley.	43. Stanthorpe.	44. St. Lawrence.	45. Taroom.	46. Tiaro.	47. Townsville.	48. Warrego.	49. Warwick.	50. Westwood.	51. Wide Bay.	52. Woothakata.	Total of each Class, Order, Sub-Order, and Subdivision of Sub-Order.
…	…	…	…	…	…	…	…	…	…	…	…	…	…	…	…	…	…	…	…	…	…	…	…	…	…	…	…	…	…	…
…	…	…	…	…	…	…	…	…	…	…	…	…	…	…	…	…	…	…	…	…	…	…	…	…	…	…	…	…	…	…
…	…	…	…	…	…	…	…	…	…	…	…	…	…	…	…	…	…	…	…	…	…	…	…	…	…	…	…	…	…	…
…	…	…	…	…	…	…	…	…	…	…	…	…	…	…	…	…	…	…	…	…	…	…	…	…	…	…	…	…	…	…
…	…	…	…	…	…	…	…	1	…	…	…	…	…	…	…	1	…	…	…	…	…	…	…	2	…	…	…	…	…	4
…	1	…	1	…	…	…	…	…	…	…	…	…	…	…	…	…	…	…	…	1	…	…	…	…	…	…	…	…	…	12
…	…	…	…	…	…	…	…	…	…	…	…	…	…	…	…	…	…	…	…	…	…	…	…	…	…	…	…	…	…	1
…	…	…	…	…	…	…	…	…	…	…	…	…	…	…	…	…	…	…	…	…	…	…	…	…	…	…	…	…	…	…
…	…	…	…	…	…	…	…	…	…	…	…	…	…	…	…	…	…	…	…	…	…	…	…	…	…	…	…	…	…	…
…	…	…	…	…	…	…	…	…	…	…	…	…	…	…	…	…	…	…	…	…	…	…	…	…	…	…	…	…	…	…
…	…	…	…	…	…	…	…	…	…	…	…	…	…	…	…	…	…	…	…	…	…	…	…	…	…	…	…	…	…	…
…	…	…	…	…	…	…	…	…	…	…	…	…	…	…	…	…	…	…	…	…	…	…	…	…	…	…	…	…	…	…
…	…	…	…	…	…	…	…	…	…	…	…	…	…	…	…	…	…	…	…	…	…	…	…	…	…	…	…	…	…	…
…	…	…	…	…	…	…	9	…	…	7	…	4	1	…	…	11	…	…	…	…	…	…	…	8	…	…	…	…	…	142
…	…	…	…	…	…	…	…	…	…	…	…	…	…	…	…	…	…	…	…	…	…	…	…	…	…	…	…	…	…	…
1	…	3	1	2	1	1	1	1	…	6	…	2	3	…	…	9	…	…	…	1	…	…	…	1	…	2	…	…	…	74
…	…	…	…	…	…	…	…	…	…	1	…	…	…	…	…	…	…	…	…	…	…	…	…	…	…	…	…	…	…	1
…	…	…	…	…	…	…	…	…	…	…	…	…	…	…	…	…	…	…	…	…	…	…	…	…	…	…	…	…	…	…
8	8	40	42	13	4	22	16	9	…	40	11	16	40	…	1	42	1	6	4	8	4	2	6	18	1	26	13	3	1	771
…	…	…	…	…	…	…	…	1	…	1	…	…	2	…	…	2	…	…	…	…	…	…	…	…	…	…	…	…	…	18
…	…	4	6	1	…	…	1	…	…	1	1	1	…	…	…	5	…	1	…	…	1	…	…	1	…	1	…	…	…	80
…	…	2	…	2	…	…	1	…	…	…	…	…	…	…	…	6	…	…	…	…	…	…	…	…	…	…	…	…	…	19
9	9	49	50	18	5	23	28	12	…	56	12	23	46	…	1	76	1	7	4	10	5	2	6	30	1	29	13	3	1	1,122
352	194	1,017	1,065	898	111	575	472	469	65	1,302	397	1,034	1,569	38	71	1,021	19	160	133	257	64	57	230	660	29	500	522	210	114	24,782
187	76	263	384	173	50	285	92	173	17	429	180	496	546	6	15	320	4	46	66	85	24	18	78	192	10	190	215	78	26	8,823
507	208	715	555	643	134	550	401	457	61	832	288	1,131	1,118	26	75	622	17	161	147	221	77	60	228	490	41	342	534	220	110	19,636
281	122	325	616	351	24	294	91	160	…	681	329	1,054	948	…	7	568	…	64	92	127	17	23	122	229	…	353	185	40	22	12,942
12	6	145	298	124	3	41	52	8	…	216	21	71	180	1	…	393	…	4	3	84	1	8	1	189	…	130	17	34	3	3,769
5	1	298	5	79	32	145	174	87	9	82	8	27	36	…	2	30	…	20	2	…	30	…	7	8	…	13	174	…	…	1,740
…	10	13	22	25	4	9	6	20	1	31	10	10	2	10	…	59	…	5	1	5	…	…	6	16	3	13	10	7	7	581
57	55	197	314	163	35	101	154	132	33	328	89	118	375	16	10	353	6	60	27	41	42	19	51	214	13	168	126	24	26	6,756
1,401	672	2,973	3,259	2,456	393	2,000	1,442	1,506	186	3,901	1,322	3,941	4,774	97	180	3,366	46	520	471	820	255	185	723	1,998	96	1,709	1,783	613	308	79,029
…	1	4	6	2	…	1	1	…	…	1	…	…	3	…	…	…	…	…	…	3	…	…	…	…	…	…	…	…	…	31
2	4	14	25	4	3	9	12	4	1	15	2	9	28	1	…	15	…	…	4	…	1	…	2	6	1	14	4	1	1	290
…	…	…	1	…	…	…	…	1	…	…	…	2	3	…	…	1	…	…	…	…	…	…	1	…	…	3	…	…	…	25
…	…	…	…	…	…	…	…	…	…	…	…	…	…	…	…	…	…	…	…	…	…	1	…	1	…	…	…	…	…	3
…	…	…	…	…	…	…	…	…	…	…	2	…	…	…	…	1	…	…	…	…	…	…	…	1	…	…	…	…	…	8
…	…	…	…	…	…	…	…	…	…	…	…	…	…	…	…	…	…	…	…	…	…	…	…	…	…	…	…	…	…	3
1	1	…	1	…	…	…	…	…	…	…	1	…	4	…	…	1	…	…	1	…	1	…	…	…	…	…	…	…	…	26
3	6	18	33	6	3	10	13	5	1	16	5	11	38	1	…	18	…	…	5	3	2	1	3	8	1	17	4	1	1	386
…	…	…	…	…	…	…	1	…	…	3	…	…	…	…	…	…	…	…	…	…	…	…	…	…	…	…	…	…	…	4
…	…	…	…	…	…	…	…	…	…	…	…	…	…	…	…	…	…	…	…	…	…	…	…	…	…	…	…	…	…	…
…	…	…	…	…	…	…	…	…	…	…	…	…	…	…	…	…	…	…	…	…	…	…	…	…	…	…	…	…	…	…
…	…	…	…	…	…	…	…	…	…	…	…	…	…	…	…	…	…	…	…	…	…	…	…	…	…	…	…	…	…	…
339	17	44	31	5	6	167	41	25	…	84	66	721	133	…	…	4	…	1	38	3	7	…	49	19	…	17	144	23	4	3,058
…	…	…	…	1	…	11	120	…	…	25	3	7	2	…	…	…	…	…	…	…	…	…	11	5	…	…	1	13	…	307
…	…	…	…	…	…	…	…	…	…	1	…	…	…	…	…	…	…	…	…	…	…	…	…	1	…	…	…	…	…	4
…	…	…	…	…	…	…	…	…	…	…	…	…	…	…	…	…	…	…	…	…	…	…	…	…	…	…	…	…	…	…
3	2	3	…	…	1	3	…	3	…	1	…	2	2	…	…	…	…	…	7	…	1	1	3	…	…	…	10	…	…	67
…	…	…	…	…	…	…	…	…	…	…	…	…	…	…	…	…	…	…	…	…	…	…	…	…	…	…	…	…	…	…
…	…	…	…	…	…	…	…	…	…	…	…	…	…	…	…	…	…	…	…	…	2	…	…	…	…	…	1	…	…	12
…	…	…	…	…	1	…	…	1	…	…	…	…	…	…	…	…	…	…	…	…	…	…	…	…	…	…	…	…	…	3
1	5	1	…	…	…	1	…	…	…	1	…	6	5	…	…	2	…	…	8	1	…	…	2	4	…	3	9	2	…	104
…	…	1	…	…	…	…	…	…	…	…	…	1	…	…	…	…	…	…	…	…	…	…	…	…	…	…	…	…	1	3
343	24	49	31	6	8	182	162	29	…	115	69	737	142	…	…	6	…	1	53	4	10	1	65	29	…	20	165	38	5	3,562

Table No.

SHOWING OCCUPATIONS of FEMALES by CLASSES, SUB-ORDERS, and SUB-DIVISIONS of some of

OCCUPATIONS, CLASSES, ORDERS, SUB-ORDERS, AND SUBDIVISIONS OF SUB-ORDERS.	FEMALES.																					
	1. Aramac.	2. Balonne.	3. Blackall.	4. Bowen.	5. Brisbane.	6. Bundaberg.	7. Burke.	8. Burnett.	9. Caboolture.	10. Cardwell.	11. Charleville.	12. Clermont.	13. Cook.	14. Cunnamulla.	15. Dalby.	16. Darling Downs Central.	17. Darling Downs East.	18. Darling Downs North.	19. Darling Downs West.	20. Diamentina.	21. Drayton and Toowoomba.	22. Etheridge.
CLASS V.—(Industrial.)																						
ORDER VIII.—WORKING AND DEALING IN ART AND MECHANICAL PRODUCTIONS, &c.*																						
Sub-Order I.—In Books	...	...	...	...	10	1	...	...	...	...	...	...	...	...	1	...	...	...	...	...	3	...
II.—In Musical Instruments	...	...	...	...	...	...	...	...	...	...	...	...	...	...	...	...	...	...	...	...	...	...
III.—In Pictures and Prints	...	...	...	...	1	...	...	...	...	...	...	...	...	...	...	...	...	...	...	...	...	...
IV.—In Carving Figures	...	...	...	...	2	...	...	...	...	...	...	...	...	...	...	...	...	...	...	...	...	...
V.—In Tackle for Sports and Games ...	...	...	...	...	1	...	...	...	...	...	...	...	...	...	...	...	...	...	...	...	...	...
VI.—In Designs in Metal and Dies ...	...	...	...	...	...	...	...	...	...	...	...	...	...	...	...	...	...	...	...	...	...	...
VII.—In Watches and Philosophical Instruments	...	...	...	...	...	...	...	...	...	...	...	...	...	...	...	...	...	...	...	...	...	...
VIII.—In Surgical Instruments	...	...	...	...	...	...	...	...	...	...	...	...	...	...	...	...	...	...	...	...	...	...
IX.—In Arms	...	...	...	...	...	...	...	...	...	...	...	...	...	...	...	...	...	...	...	...	...	...
X.—In Machines and Tools	...	...	...	...	...	...	...	...	...	...	...	...	...	...	...	...	...	...	...	...	...	...
XI.—In Carriages, Harness, and Implements	...	...	...	...	1	...	...	...	...	...	...	...	...	...	...	...	...	...	...	...	...	...
XII.—In Ships and Boats	...	...	...	...	...	...	...	...	...	...	...	...	...	...	...	...	...	...	...	...	...	...
XIII.—In Houses and Buildings	...	...	...	...	39	2	...	...	...	...	...	...	1	...	...	2	...	...	...	...	2	...
XIV.—In Furniture...	...	...	...	1	3	...	...	...	...	...	...	...	...	...	...	...	...	...	...	...	2	...
XV.—In Chemicals (not Chemists) ...	...	...	...	...	...	...	...	...	...	...	...	...	...	...	...	...	...	...	...	...	...	...
ORDER IX.—WORKING AND DEALING IN TEXTILE FABRICS, &c.*																						
Sub-Order I.—In Textile Fabrics	...	...	...	...	75	2	...	...	3	...	...	2	1	...	1	...	1	...	...	...	4	...
II.—In Dress	5	7	5	9	904	22	4	13	41	5	7	39	18	2	21	14	2	3	3	1	163	1
III.—In Fibrous Materials	...	...	...	...	1	...	...	...	...	...	...	...	1	...	...	...	...	...	...	...	...	...
ORDER X.—WORKING AND DEALING IN FOOD AND DRINKS.*																						
Sub-Order I.—In Animal Food	...	...	1	9	8	6	...	3	14	...	...	2	4	...	1	...	2	5	...	...	3	3
II.—In Vegetable Food	...	...	...	...	47	4	...	...	1	...	...	2	2	...	...	...	...	...	...	...	3	...
III.—In Drinks snd Stimulants	...	...	...	...	31	...	...	...	1	...	...	...	2	...	...	...	...	...	...	...	...	...
ORDER XI.—WORKING AND DEALING IN ANIMAL AND VEGETABLE SUBSTANCES.*																						
Sub-Order I.—In Animal Matters	...	...	...	...	1	...	...	...	2	...	...	...	...	...	...	...	...	...	...	...	1	...
II.—In Vegetable Matters	...	...	...	...	4	...	...	...	...	...	...	...	...	...	...	...	...	...	...	...	...	...
ORDER XII.—WORKING AND DEALING IN MINERALS.*																						
Sub-Order I.—Mining for Gold and other Metals— No. 1. *Gold*	...	...	...	...	...	...	...	1	...	...	...	...	...	...	...	...	...	...	...	...	...	...
„ 5. *Copper*	...	...	...	...	...	...	...	...	...	...	...	...	...	...	...	...	...	...	...	...	...	...
„ 6. *Tin*	...	...	...	...	...	...	...	...	...	...	...	...	...	...	...	...	...	...	...	...	...	...
„ 8. *Other Metals*	...	...	...	...	...	...	...	...	...	...	...	...	...	...	...	...	...	...	...	...	...	...
Sub-Order II.—Coal	...	...	...	...	...	...	...	...	...	...	...	...	...	...	...	...	...	...	...	...	...	...
III.—In Stone, Clay, Earthenware, and Glass	...	1	...	...	...	...	...	...	...	...	...	...	...	...	...	...	...	...	...	...	...	...
IV.—In Water	...	...	...	...	...	...	...	...	...	...	...	...	...	...	...	...	...	...	...	...	...	...
V.—In Gold, Silver, and precious Stones	...	...	...	...	1	...	...	...	...	...	...	...	...	...	...	...	...	...	...	...	...	...
VI.—In Metals, other than Gold or Silver	...	...	...	1	1	...	...	...	...	...	...	...	...	...	...	...	...	...	...	...	1	...
TOTAL CLASS V.	5	8	6	20	1,130	37	4	17	62	5	7	45	29	2	24	16	5	8	3	1	182	4
CLASS VI.—(Indefinite and Non-Productive.)																						
ORDER XIII.—LABOUR (BRANCH NOT DEFINED).*																						
Sub-Order I.—Labourer, Branch unspecified ...	...	...	...	...	...	...	...	...	...	...	...	...	...	...	...	...	...	...	...	...	...	...
II.—Occupation Indefinite	1	...	...	...	21	1	...	5	8	...	...	5	2	...	...	2	...	1	...	...	16	...
ORDER XIV.—Persons of Property or Rank ...	...	...	...	...	16	...	...	...	4	...	...	...	...	...	...	...	...	...	...	...	...	...
ORDER XV.—PUBLIC BURTHEN.*																						
Sub-Order I.—Supported by Funds, Voluntary, or from Revenue	...	...	...	...	136	...	...	5	123	...	...	2	1	...	1	...	1	...	...	...	3	...
II.—Criminals	...	...	...	...	15	...	..	...	...	...	...	...	1	...	...	...	...	...	...	...	39	...
NO OCCUPATION, OR OCCUPATION NOT STATED.																						
No Occupation	1	...	...	..	38	1	...	...	3	...	...	...	3	...	...	...	...	2	...	...	13	...
Occupation unspecified	...	2	3	1	62	7	...	...	1	...	2	1	2	...	...	...	1	1	3	...	...	3
TOTAL CLASS VI.	2	2	3	1	288	9	...	10	139	...	2	8	9	..	1	2	2	4	3	...	71	3
TOTAL OF OCCUPATIONS, FEMALES ...	270	803	438	694	15,813	1,835	183	1,022	3,101	257	343	1,901	955	147	717	2,286	1,819	1,684	310	131	5,009	108

* For totals of Orders, *vide* Table No. LXXXIX., pages 162 and 163.

LXXXVIII.—continued.

the most important SUB-ORDERS in each CENSUS DISTRICT of the COLONY.

FEMALES.																														
23. Fassifern.	24. Gladstone.	25. Gympie.	26. Ipswich.	27. Kennedy.	28. Leichhardt.	29. Logan.	30. Mackay.	31. Maranoa.	32. Marathon.	33. Maryborough.	34. Moreton East.	35. Moreton West.	36. Oxley.	37. Palmer.	38. Peak Downs.	39. Rockhampton.	40. Somerset.	41. Springsure.	42. Stanley.	43. Stanthorpe.	44. St. Lawrence.	45. Taroom.	46. Tiaro.	47. Townsville.	48. Warrego.	49. Warwick.	50. Westwood.	51. Wide Bay.	52. Woothakata.	Total of each Class, Sub-order, and Subdivision of Sub-Order.
...	...	...	1	...	...	...	1	...	...	1	...	...	3	...	...	...	...	...	...	...	...	...	...	...	...	1	...	...	1	23
...	...	...	...	...	...	...	...	...	...	...	...	...	...	...	...	...	...	...	...	...	...	...	...	...	...	...	...	...	...	
...	...	...	...	...	...	...	...	...	...	...	...	...	...	...	...	...	...	...	...	...	...	...	...	...	...	...	...	...	...	1
...	...	...	...	...	...	...	...	...	...	...	...	...	...	...	...	...	...	...	...	...	...	...	...	1	...	...	...	...	...	3
...	...	...	...	...	...	...	...	...	...	...	...	...	...	...	...	...	...	...	...	...	...	...	...	...	...	...	...	...	...	1
...	...	...	...	...	...	...	...	...	...	...	...	...	...	...	...	...	...	...	...	...	...	...	...	...	...	...	...	...	...	
...	...	...	...	...	...	...	...	...	...	...	...	...	...	...	...	1	...	...	...	...	...	...	...	...	...	...	...	...	...	1
...	...	...	...	...	...	...	...	...	...	...	...	...	...	...	...	...	...	...	...	...	...	...	...	...	...	...	...	...	...	
...	...	...	...	...	...	...	...	...	...	...	...	...	...	...	...	...	...	...	...	...	...	...	...	...	...	...	...	...	...	
...	...	...	...	...	...	...	...	...	...	...	...	...	...	...	...	...	...	...	...	...	...	...	...	...	...	...	...	...	...	
...	...	...	...	...	...	...	...	...	...	...	...	1	...	...	...	...	...	...	...	...	...	...	...	...	...	...	...	...	...	2
...	...	...	...	...	...	...	...	...	...	...	...	...	...	...	...	...	...	...	...	...	...	...	...	...	...	...	...	...	...	
1	...	1	4	...	...	...	...	1	...	3	...	...	3	...	...	4	...	...	1	...	...	...	...	...	...	3	...	...	...	67
...	...	...	2	...	...	...	...	...	...	5	...	...	...	...	...	...	...	...	...	...	...	...	...	...	...	...	...	...	...	13
...	...	...	...	...	...	...	...	...	...	...	...	...	2	...	...	...	...	...	...	...	...	...	...	...	...	...	...	...	...	2
...	...	5	13	...	...	...	5	...	...	6	...	...	5	...	...	10	...	...	...	...	...	...	...	2	...	1	2	...	...	138
9	7	78	168	65	...	15	33	29	3	154	10	21	132	1	2	157	...	9	5	12	3	3	6	43	1	67	16	2	12	2,352
...	...	...	...	...	...	...	...	...	...	...	...	...	...	...	...	...	...	...	...	...	...	...	2	...	...	...	...	...	...	4
...	2	3	1	28	3	4	8	1	2	1	3	3	7	1	...	16	...	...	...	1	...	...	...	1	...	1	28	5	...	180
...	...	2	2	1	...	...	2	...	...	15	...	...	2	...	...	7	...	...	...	2	...	...	1	2	...	...	...	...	...	95
...	...	...	3	...	...	...	...	...	...	8	...	...	1	1	..	3	...	...	...	...	...	...	...	1	...	...	...	...	1	52
...	...	...	...	...	1	...	...	...	...	...	...	...	...	...	...	...	...	...	...	...	...	...	...	...	...	...	...	...	...	5
...	...	...	2	...	...	1	...	...	...	...	...	...	...	...	...	...	...	...	...	...	...	...	1	...	...	...	...	...	...	8
...	...	2	...	1	...	...	...	...	...	...	...	...	...	...	...	...	...	...	...	...	...	...	...	...	...	...	...	...	...	4
...	...	...	...	...	...	...	...	...	...	...	...	...	...	...	...	...	...	...	...	...	...	...	...	...	...	...	...	...	...	
...	...	...	...	...	...	...	...	...	...	...	...	...	...	...	...	...	...	...	...	...	...	...	...	...	...	...	...	...	...	
...	...	...	...	...	...	...	...	...	...	...	...	...	...	...	...	...	...	...	...	...	...	...	...	...	...	...	...	...	...	
...	...	...	...	...	...	...	...	...	...	1	...	...	...	...	...	...	...	...	...	...	...	...	...	...	...	...	...	1	...	2
...	...	...	...	...	...	...	...	...	...	...	...	...	...	...	...	...	...	...	...	...	...	...	...	...	...	1	...	...	...	2
...	...	...	...	...	...	...	...	...	...	...	...	...	...	...	...	...	...	...	...	...	...	...	...	...	...	...	...	...	...	
...	...	...	...	...	...	...	...	...	...	1	...	...	...	...	...	...	...	...	...	...	...	...	...	...	...	...	...	...	...	2
...	...	...	...	...	...	...	...	...	...	...	...	...	...	...	...	...	...	...	...	...	...	...	...	...	...	...	...	...	...	3
10	9	91	196	95	4	20	49	31	5	195	13	25	155	3	2	198	...	9	6	15	3	3	10	50	1	74	46	8	14	2,960
...	...	6	4	...	...	...	...	...	...	1	...	1	1	...	...	...	...	...	...	...	...	...	...	...	...	...	...	...	...	13
...	...	5	4	4	...	...	4	3	2	10	...	...	1	...	...	2	...	...	2	...	...	...	...	7	...	...	...	...	1	107
...	...	...	2	...	...	...	...	...	...	2	...	...	2	...	1	1	...	...	1	...	...	...	...	1	...	1	...	...	...	31
...	...	1	7	...	...	...	...	1	...	1	34	...	229	...	...	60	...	1	...	...	...	...	...	19	...	4	...	...	...	629
...	...	...	...	...	...	...	...	...	...	...	...	...	...	...	...	†7	...	...	...	...	...	...	...	7	...	...	...	...	...	69
...	1	3	1	3	...	1	1	4	...	...	6	...	1	...	...	2	...	...	1	1	...	...	...	5	1	5	2	...	1	100
1	...	3	5	12	...	...	...	...	...	10	...	...	3	...	...	32	...	...	...	1	...	...	...	21	2	7	6	...	...	192
1	1	18	23	19	...	1	5	8	2	24	40	1	237	...	1	104	...	1	4	2	...	...	...	60	3	17	8	...	2	1,141
1,767	721	3,198	3,592	2,600	413	2,236	1,699	1,591	194	4,307	1.461	4,738	5,392	101	184	3,768	47	538	543	854	275	192	807	2,175	102	1,866	2,019	663	331	88,200

---

† Of these 4 are Inmates of Lock Hospital, and are included under the head of "Inmates of Charitable Institutions" in Table No. 13.

Table

SHOWING OCCUPATIONS of MALES and FEMALES in each

OCCUPATIONS.	SEX.	Aramac.	Balonne.	Blackall.	Bowen.	Brisbane.	Bundaberg.	Burke.	Burnett.	Caboolture.	Cardwell.	Charleville.	Clermont.	Cook.	Cunnamulla.	Dalby.	Darling Downs Central.	Darling Downs East.	Darling Downs North.	Darling Downs West.	Diamentina.	Drayton and Toowoomba.
ALL PERSONS	...	1500	2407	1652	1539	31109	4879	1246	2686	6757	1196	1458	5544	3653	656	1296	5301	4337	3910	937	654	10004
Persons of Specified Occupations and Conditions	...	1327	2310	1618	1507	29701	4732	1183	2568	6360	1176	1382	5361	3382	635	1233	5152	4226	3782	901	629	9723
Persons of Ill-defined or Undefined Occupations and Conditions	...	159	90	15	25	1218	133	52	104	368	18	70	116	255	20	47	141	97	119	29	21	235
Persons returned as having no Occupation	...	14	7	19	7	190	14	11	14	29	2	6	67	16	1	16	8	14	9	7	4	46
CLASSES.																						
I.—Professional Class	M.	10	44	32	28	864	49	36	31	91	21	23	54	89	16	28	28	29	23	17	10	119
	F.	1	5	4	10	340	17	1	12	29	2	2	17	7	3	17	24	21	11	4	...	66
II.—Domestic Class...	M.	187	419	244	327	6521	912	145	569	1575	120	204	961	569	99	308	1223	1034	893	180	71	2561
	F.	261	775	425	637	13986	1644	175	955	2671	238	327	1810	890	138	669	1988	1616	1540	295	128	4365
III.—Commercial Class	M.	124	115	117	66	2076	146	124	102	126	61	97	408	477	44	65	87	122	102	46	39	339
	F.	1	3	...	4	58	7	1	3	9	3	5	3	6	2	4	8	5	10	1	...	20
IV.—Agricultural Class	M.	478	695	564	255	394	1244	421	505	1150	388	633	730	513	237	42	1348	1001	762	299	334	1068
	F.	...	10	...	22	11	121	2	25	191	9	...	18	14	2	2	248	170	111	4	2	305
V.—Industrial Class	M.	260	236	226	138	4321	555	274	349	456	329	84	1315	788	92	74	182	223	322	52	44	698
	F.	5	8	6	20	1130	37	4	17	62	5	7	45	29	2	24	16	5	8	3	1	182
VI.—Indefinite and Non-productive Class	M.	171	95	31	31	1120	138	63	108	258	20	74	175	262	21	62	147	109	124	33	25	210
	F.	2	2	3	1	288	9	...	10	139	...	2	8	9	...	1	2	2	4	3	...	71
ORDERS.																						
Order I.—Persons engaged in the General or Local Government of the Country	M.	4	25	15	9	441	20	27	18	30	14	9	18	48	12	14	4	7	7	9	7	34
	F.	...	...	...	...	4	...	...	...	...	...	...	...	...	1	...	1	3	...	...	...	1
,, II.—Persons engaged in the Learned Professions, or in Literature, Art, and Science (with their immediate Subordinates)	M.	6	19	17	19	423	29	9	13	61	7	14	36	41	4	14	24	22	16	8	3	85
	F.	1	5	4	10	336	17	1	12	29	2	2	17	7	2	17	23	18	11	4	...	65
,, III.—Persons engaged in Domestic Offices, or in the Duties of Wives, Mothers, Mistresses of Families, Children, Relatives, or Visitors (not otherwise described)	M.	119	355	178	309	6133	859	73	530	1505	92	169	845	401	75	289	1199	1001	853	167	52	2449
	F.	210	679	355	577	12233	1490	162	862	2471	210	269	1662	776	117	592	1855	1531	1457	271	112	3972
,, IV.—Persons engaged in entertaining and performing Personal Offices for Man	M.	68	64	66	18	388	53	72	39	70	28	35	116	168	24	19	24	33	40	13	19	112
	F.	51	96	70	60	1753	154	13	93	200	28	58	148	114	21	77	133	85	83	24	16	393
,, V.—Persons engaged in Buying or Selling, who keep or lend Money, Houses, or Goods of various kinds	M.	23	33	36	24	837	53	26	29	66	19	20	95	150	15	36	25	19	12	18	20	125
	F.	1	2	...	3	50	7	1	3	7	2	5	3	6	2	4	4	4	2	1	...	10
,, VI.—Persons engaged in the Conveyance of Men, Animals, Goods, and Messages	M.	101	82	81	42	1239	93	98	73	60	42	77	313	327	29	29	62	103	90	28	19	214
	F.	...	1	...	1	8	...	...	...	2	1	...	...	...	...	...	4	1	8	...	...	10
,, VII.—Persons possessing, working, or cultivating Land, raising or dealing in Animals, or following pursuits subsidiary thereto	M.	478	695	564	255	394	1244	421	505	1150	388	633	730	513	237	42	1348	1001	762	299	334	1068
	F.	...	10	...	22	11	121	2	25	191	9	...	18	14	2	2	248	170	111	4	2	305
,, VIII.—Persons engaged in Working and Dealing in Art and Mechanical Productions, in which matters of various kinds are employed in combination	M.	66	52	40	42	1951	144	24	44	121	27	28	109	112	18	28	52	41	49	23	12	288
	F.	...	...	...	1	57	3	...	...	...	...	...	...	1	...	1	2	...	...	...	...	7
,, IX.—Persons Working or Dealing in Textile Fabrics, Dress, and Fibrous Materials	M.	6	10	15	13	705	18	...	15	15	1	7	24	31	2	13	7	6	5	5	4	88
	F.	5	7	5	9	980	24	4	13	44	5	7	41	20	2	22	14	3	3	3	1	167
,, X.—Persons Working or Dealing in Food or Drinks ...	M.	13	16	31	22	753	65	16	28	78	18	7	89	86	5	21	16	13	45	7	5	137
	F.	...	...	1	9	86	10	...	3	16	...	...	4	8	...	1	...	2	5	...	...	6
,, XI.—Persons Working or Dealing in Animal or Vegetable Substances	M.	47	93	67	3	284	85	44	117	159	10	33	127	76	7	4	48	44	63	10	6	77
	F.	...	...	...	...	5	...	...	...	2	...	...	...	...	...	...	...	...	...	...	...	1
,, XII.—Persons Working or Dealing in Minerals ...	M.	128	65	73	58	628	243	190	145	83	273	9	966	483	60	8	59	119	160	7	17	108
	F.	...	1	...	1	2	...	...	1	...	...	...	...	...	...	...	...	...	...	...	...	1
,, XIII.—Labourers and Others (Branch of Labour indefinite or undefined)	M.	138	48	11	23	721	116	48	91	108	14	57	69	218	20	39	131	88	111	21	19	139
	F.	1	...	...	...	21	1	...	5	8	...	...	5	2	...	...	2	...	1	...	...	16
,, XIV.—Persons of Property or Rank not returned under any Occupation	M.	...	...	...	...	27	...	1	...	5	...	1	1	...	...	2	1	...	1	...	...	2
	F.	...	...	...	...	16	...	...	...	4	...	...	...	...	...	...	...	...	...	...	...	...
,, XV.—(*a*) Persons supported by the Community... ...	M.	4	10	...	1	193	7	...	1	117	...	...	9	20	...	5	2	1	...	...	...	30
	F.	...	...	...	...	151	...	...	5	123	...	...	2	2	...	1	...	1	...	...	...	42
,, (*b*) Persons of no Occupation	M.	13	7	19	7	152	13	11	14	26	2	6	67	13	1	16	8	14	7	7	4	33
	F.	1	...	...	...	38	1	...	...	3	...	...	...	3	...	...	...	...	2	...	...	13
,, (*c*) Persons whose Occupation is unspecified ...	M.	16	30	1	...	27	2	3	2	2	4	10	29	11	...	...	5	6	5	5	2	6
	F.	...	2	3	1	62	7	...	...	1	...	2	1	2	...	...	...	1	1	3	...	...

TOTALS OF ORDERS IN OCCUPATIONS

		Aramac.	Balonne.	Blackall.	Bowen.	Brisbane.	Bundaberg.	Burke.	Burnett.	Caboolture.	Cardwell.	Charleville.	Clermont.	Cook.	Cunnamulla.	Dalby.	Darling Downs Central.	Darling Downs East.	Darling Downs North.	Darling Downs West.	Diamentina.	Drayton and Toowoomba.
Order No. 2.—Learned Professions, Literature, &c.	M.	...	...	1	...	1	...	...	...	...	...	1	...	5	...	...	...	...	...	...	...	...
,, 3.—Domestic Offices, Wives, Relatives, Children, &c.	M.	...	...	...	...	1	...	...	1	...	...	...	...	...	...	...	...	...	...	...	...	...
	F.	...	...	...	...	2	...	...	...	...	...	...	...	7	...	...	...	...	...	...	...	...
,, 4.—Engaged in Personal Offices, &c.	M.	8	7	21	1	13	1	29	5	1	1	9	23	96	6	5	2	5	3	...	5	11
	F.	...	...	...	...	...	...	...	...	...	...	...	...	2	...	...	...	...	...	...	...	...
,, 5.—Engaged in Purchase and Sale of Goods, &c. ...	M.	3	...	2	1	17	...	1	1	1	...	1	17	71	...	6	...	1	...	2	...	3
	F.	...	...	...	...	...	...	...	...	...	...	...	...	...	...	...	...	...	...	1	...	...
,, 6.—Engaged in Conveyance of Men, &c.	M.	1	...	...	...	3	...	...	...	...	...	1	1	99	...	...	...	...	...	...	...	...
,, 7.—Engaged in Cultivating Land, &c., &c. ...	M.	29	43	81	11	46	11	51	50	7	26	67	130	372	18	9	17	31	16	35	29	15
	F.	...	...	...	...	...	...	...	...	...	...	...	...	1	...	...	...	...	...	...	...	...
,, 8.—Engaged in Working and Dealing in Art, &c. ...	M.	...	2	2	...	20	...	2	...	...	...	...	2	21	...	1	...	...	...	...	...	...
,, 9.—Engaged in Working and Dealing in Textile Fabrics, &c.	M.	...	...	...	...	2	...	...	...	...	...	...	2	12	...	1	...	1	...	...	...	...
,, 10.—Engaged in Working and Dealing in Food and Drinks, &c.	M.	2	2	4	...	8	...	4	3	18	...	...	11	37	...	3	...	...	...	...	...	6
	F.	...	...	...	...	...	...	...	...	...	...	...	...	...	...	...	...	...	...	...	...	...
,, 11.—Engaged in Working and Dealing in Animal Substances, &c.	M.	...	...	...	...	...	1	...	...	1	...	...	5	16	...	...	...	...	...	...	...	...
,, 12.—Engaged in Working and Dealing in Minerals ...	M.	...	...	...	...	...	1	...	8	1	...	...	104	374	...	...	...	10	1	...	1	1
,, 13.—Labour (branch not defined)	M.	27	...	1	...	2	...	10	1	...	...	1	4	126	...	1	...	2	...	...	...	1
,, 15.—(*a*) Persons supported by the Community ...	M.	...	...	...	...	2	...	...	...	...	...	...	...	6	...	...	...	...	...	...	...	2
(*b*) Persons of no Occupation	M.	1	...	...	...	...	...	...	2	...	...	...	7	3	...	1	...	5	...	...	...	...
(*c*) Persons whose Occupation is unspecified ...	M.	...	4	...	...	...	...	...	...	...	...	...	5	11	...	...	2	...	...	1	...	...

No. LXXXIX.

Census District in Totals of Classes and Orders.

Etheridge.	Fassifern.	Gladstone.	Gympie.	Ipswich.	Kennedy.	Leichhardt.	Logan.	Mackay.	Maranoa.	Marathon.	Maryborough.	Moreton East.	Moreton West.	Oxley.	Palmer.	Peak Downs.	Rockhampton.	Somerset.	Springsure.	Stanley.	Stanthorpe.	St. Lawrence.	Taroom.	Tiaro.	Townsville.	Warrego.	Warwick.	Westwood.	Wide Bay.	Woothakata.	TOTALS. Males.	TOTALS. Females.	TOTALS. Persons.
1042	3784	1632	7432	7188	7268	958	5256	5787	3929	1219	9926	4379	10049	11103	5574	433	7431	673	1438	1307	2069	799	565	2126	5140	514	3596	4589	1802	1796	...	...	213,525
1023	3748	1594	7213	6728	7072	936	5165	5566	3742	1173	9459	3309	9800	10280	5555	429	6950	671	1405	1285	2039	788	557	2073	4624	487	3412	4406	1749	1763	...	...	203,889
19	26	31	204	429	185	18	73	207	168	41	435	1055	232	776	19	3	438	1	31	21	23	10	4	50	489	21	164	168	50	28	...	...	8,751
...	10	7	15	31	11	4	18	14	19	5	32	15	17	47	...	1	43	1	2	1	7	1	4	3	27	6	20	15	3	5	...	...	885
18	17	22	78	117	78	5	48	53	60	27	130	84	68	197	42	1	152	9	17	10	26	13	9	14	103	10	74	50	8	21	3203	...	
...	9	9	49	50	18	5	23	28	12	...	56	12	23	46	...	1	76	1	7	4	10	5	2	6	30	1	29	13	3	1	...	1122	4,325
83	846	366	1632	1628	1348	212	1179	833	882	172	2169	712	2469	2490	155	115	1699	31	254	293	436	153	113	423	964	76	875	1107	352	220	43409	...	
100	1401	672	2973	3259	2456	393	2000	1442	1506	186	3901	1322	3941	4774	97	180	3366	46	520	471	820	255	185	723	1998	96	1709	1783	613	308	...	79029	122,438
91	28	64	199	244	327	31	87	207	227	66	362	234	141	415	312	11	549	495	138	37	69	40	16	82	492	37	150	96	86	140	10356	...	
...	3	6	18	33	6	3	10	13	5	1	16	5	11	38	1	...	18	...	...	5	3	2	1	3	8	1	17	4	1	1	...	386	10,742
86	985	200	415	236	494	187	1372	2436	642	481	1371	636	1866	1015	294	49	159	79	368	290	66	202	200	505	368	209	137	692	447	157	29705	...	
1	343	24	49	31	6	8	182	162	29	...	115	69	737	142	...	...	6	...	1	53	4	10	1	65	29	...	20	165	38	5	...	3562	33,267
640	106	222	1709	934	2244	88	244	343	348	235	1144	222	519	1008	4651	70	727	10	91	116	590	105	27	242	582	56	327	450	193	896	30157	...	
4	10	9	91	196	95	4	20	49	31	5	195	13	25	155	3	2	198	...	9	6	15	3	3	10	50	1	74	46	8	14	...	2960	33,117
16	35	37	201	437	177	22	90	216	179	44	443	1030	248	586	19	3	377	2	32	18	28	11	8	53	456	24	167	175	53	31	8495	...	
3	1	1	18	23	19	...	1	5	8	2	24	40	1	237	...	1	104	...	1	4	2	...	...	...	60	3	17	8	...	2	...	1141	9,636
16	3	10	25	35	24	2	9	25	27	11	52	52	15	95	16	1	50	8	10	4	11	7	3	8	51	6	25	22	2	12	1409	...	
...	...	1	...	1	...	...	...	...	1	...	...	...	...	...	...	...	1	...	...	...	1	...	...	...	2	...	...	...	...	...	...	17	1,426
2	14	12	53	82	54	3	39	28	33	16	78	32	53	102	26	...	102	1	7	6	15	6	6	6	52	4	49	28	6	9	1794	...	
...	9	8	49	49	18	5	23	28	11	...	56	12	23	46	...	1	75	1	7	4	9	5	2	6	28	1	29	13	3	1	...	1105	2,899
48	837	341	1558	1561	1198	205	1136	735	756	87	2018	684	2403	2357	36	107	1583	13	219	282	409	138	108	401	851	36	819	1045	325	144	40093	...	
85	1344	607	2763	2923	2268	354	1890	1282	1354	152	3542	1223	3813	4397	71	170	2954	40	455	443	774	213	166	666	1768	80	1528	1647	582	275	...	71692	111,785
35	9	25	74	67	150	7	43	98	126	85	151	28	66	133	119	8	116	18	35	11	27	15	5	22	113	40	56	62	27	76	3316	...	
15	57	65	210	336	188	39	110	160	152	34	359	99	128	377	26	10	412	6	65	28	46	42	19	57	230	16	181	136	31	33	...	7337	10,653
26	14	13	100	120	120	4	34	81	84	23	144	30	27	167	200	1	238	6	18	7	40	8	4	15	121	17	57	35	4	76	3515	...	
...	2	5	18	31	6	3	10	13	4	1	16	2	9	31	1	...	15	...	...	4	3	1	...	2	6	1	14	4	1	1	...	321	3,836
65	14	51	99	124	207	27	53	126	143	43	218	204	114	248	112	10	311	489	120	30	29	32	12	67	371	20	93	61	82	64	6841	...	
...	1	1	...	2	...	...	...	...	1	...	...	3	2	7	...	...	3	...	...	1	...	1	1	1	2	...	3	...	...	...	...	65	6,906
86	985	200	415	236	494	187	1372	2436	642	481	1371	636	1866	1015	294	49	159	79	368	290	66	202	200	505	368	209	137	692	447	157	29705	...	
1	343	24	49	31	6	8	182	162	29	...	115	69	737	142	...	...	6	...	1	53	4	10	1	65	29	...	20	165	38	5	...	3562	33,267
7	15	30	156	365	127	8	74	160	119	48	427	61	81	380	18	3	320	8	17	15	37	13	5	21	179	18	145	53	27	22	6230	...	
...	1	...	1	7	...	...	...	1	1	...	9	...	1	8	...	...	5	...	...	1	...	...	...	...	1	...	4	...	...	1	...	113	6,343
2	2	7	48	138	24	...	9	22	22	7	112	3	15	75	7	...	78	1	8	3	5	4	2	5	31	3	39	12	2	4	1680	...	
1	9	7	83	181	65	...	15	38	29	3	160	10	21	137	1	2	167	...	9	5	12	3	3	8	45	1	68	18	2	12	...	2494	4,174
24	15	32	110	123	161	8	32	77	44	24	170	51	37	151	70	7	149	...	13	3	34	6	2	13	124	4	72	96	14	24	3161	...	
3	...	2	5	6	29	3	4	10	1	2	24	3	3	10	2	...	26	...	...	...	3	...	...	1	4	...	1	28	5	1	...	327	3,488
6	32	26	201	89	52	27	91	19	107	60	161	68	83	176	3	6	62	...	10	76	6	13	16	118	37	10	16	43	112	23	3153	...	
...	...	...	...	2	...	1	1	...	...	...	...	...	...	...	...	...	...	...	...	...	...	...	...	1	...	...	...	...	...	...	...	13	3,166
601	42	127	1194	219	1880	45	38	65	56	96	274	39	303	226	4553	54	118	1	43	19	508	69	2	85	211	21	55	246	38	823	15933	...	
...	...	...	2	...	1	...	...	...	...	...	2	...	...	...	...	...	...	...	...	...	...	...	...	...	...	...	1	...	1	...	...	13	15,946
11	23	27	175	325	151	11	68	189	150	36	393	69	227	240	17	1	224	1	24	16	21	9	4	50	349	14	124	159	48	27	5413	...	
...	...	...	11	8	4	...	...	4	3	2	11	...	1	2	...	...	2	...	...	2	...	...	...	...	7	...	...	...	...	1	...	120	5,533
...	1	...	2	6	4	...	3	...	1	...	...	3	...	6	...	...	4	...	...	1	...	1	...	...	2	2	4	2	2	...	85	...	
...	...	...	...	2	...	...	...	...	...	...	2	...	...	2	...	1	1	...	...	1	...	...	...	...	1	...	1	...	...	...	...	31	116
5	...	1	7	73	7	...	1	9	10	1	16	471	1	292	...	...	104	...	2	...	...	...	...	...	35	2	16	...	...	...	1453	...	
...	...	...	1	7	...	...	...	...	1	...	1	34	...	229	...	...	67	...	1	...	...	...	...	...	26	...	4	...	...	...	...	698	2,151
...	10	6	12	30	8	4	17	13	15	5	32	9	17	46	...	1	41	1	2	...	6	1	4	3	22	5	15	13	3	4	785	...	
...	...	1	3	1	3	...	1	1	4	...	...	6	...	1	...	...	2	...	...	1	1	...	...	...	5	1	5	2	...	1	...	100	885
...	1	3	5	3	7	7	1	5	3	2	2	478	3	2	2	1	4	...	4	1	1	...	...	...	48	1	8	1	...	...	759	...	
3	1	...	3	5	12	...	...	...	...	...	10	...	...	3	...	...	32	...	...	...	1	...	...	...	21	2	7	6	...	...	...	192	951

3865

OF CHINESE PORTION OF POPULATION.

...	...	...	...	...	2	...	...	...	...	...	...	...	...	1	19	...	...	...	...	...	1	...	...	...	1	...	...	...	...	1	33	...	
...	...	...	...	...	...	...	...	...	...	...	...	...	...	...	...	...	...	...	...	...	...	...	...	...	...	...	...	...	...	...	2	...	35
...	...	...	...	...	1	...	...	...	...	...	...	...	...	...	1	...	1	...	...	...	...	...	...	...	4	...	...	...	...	...	...	16	16
15	...	1	6	...	62	...	...	11	15	32	6	...	...	...	102	...	...	4	5	...	8	...	1	...	35	11	3	4	1	52	626	...	
...	...	...	...	...	...	...	...	...	...	...	...	...	...	...	1	...	...	...	...	...	...	...	...	...	...	...	...	...	...	...	...	3	629
17	...	...	2	1	29	...	...	...	11	3	6	...	...	...	186	...	20	...	3	...	12	2	...	...	7	...	4	4	...	53	487	...	
...	...	...	...	...	...	...	...	...	...	...	...	...	...	...	...	...	1	...	...	...	...	...	...	...	...	...	...	...	...	...	...	2	489
3	...	...	...	...	13	...	...	1	1	...	...	32	...	...	79	...	1	4	...	...	2	...	...	...	6	...	2	...	...	13	262	...	262
46	1	7	42	9	238	16	...	34	79	79	24	5	9	113	284	...	37	1	64	1	19	13	5	...	56	10	21	25	1	119	2452	...	
...	...	...	...	...	...	...	...	...	...	...	...	...	...	...	...	...	...	...	...	...	...	...	...	...	...	...	...	...	...	...	...	1	2,453
...	...	...	...	...	1	1	...	...	...	1	8	...	...	...	8	...	3	1	...	...	...	...	...	...	1	...	...	...	...	...	74	...	74
...	...	...	...	...	...	...	...	1	...	...	...	...	...	...	6	...	2	1	...	...	...	...	...	...	...	...	...	...	...	...	28	...	28
13	...	1	2	...	12	2	...	...	1	2	14	...	...	...	58	...	6	...	2	...	2	...	1	...	42	...	1	1	...	6	264	...	
...	...	...	...	...	...	...	...	...	...	...	...	...	...	...	1	...	...	...	...	...	...	...	...	...	...	...	...	...	...	...	...	1	265
2	...	...	2	...	8	...	...	...	6	1	...	...	...	...	2	...	4	...	...	...	...	...	...	...	...	...	...	...	...	13	61	...	61
266	...	3	17	...	333	4	...	6	...	9	...	...	...	...	4376	...	...	...	...	...	235	...	...	...	...	...	...	14	...	312	6076	...	6,076
...	...	...	1	...	32	1	...	4	2	1	...	...	...	2	11	...	...	...	3	...	...	...	...	...	12	...	2	...	...	9	256	...	256
...	...	...	...	7	...	...	...	...	...	...	...	19	...	22	...	...	1	...	...	...	...	...	...	...	3	...	1	...	...	...	63	...	63
...	...	...	...	...	...	...	...	...	1	...	...	...	...	...	...	...	3	...	...	...	1	...	...	...	4	1	1	...	...	...	30	...	30
...	...	...	...	...	...	...	1	...	...	...	...	462	...	...	2	1	...	...	3	...	...	...	...	...	...	...	...	...	...	...	492	...	492

Table

Occupations of Chinese, included in Population of Queensland, shown by Classes, Orders, Sub-Orders, and

Occupations, Classes, Orders, Sub-Orders, and Subdivisions of Sub-Orders.	Males and Females.	CHINESE. 1. Aramac.	2. Balonne.	3. Blackall.	4. Bowen.	5. Brisbane.	6. Bundaberg.	7. Burke.	8. Burnett.	9. Caboolture.	10. Cardwell.	11. Charleville.	12. Clermont.	13. Cook.	14. Cunnamulla.	15. Dalby.	16. Darling Downs Central.	17. Darling Downs East.	18. Darling Downs North.	19. Darling Downs West.	20. Diamantina.	21. Drayton and Toowoomba.	22. Etheridge.	23. Fassifern.
CLASS I.—(Professional).																								
Order II.—Learned Professions, Literature, Art, and Science.																								
Sub-Order I.—Divinity	M.	...	...	...	...	...	...	...	...	...	...	...	...	...	...	...	...	...	...	...	...	...	...	...
,, III.—Medicine	M.	...	...	1	...	1	...	...	...	...	...	1	...	4	...	...	...	...	...	...	...	...	...	...
,, IV.—Literature	M.	...	...	...	...	...	...	...	...	...	...	...	...	1	...	...	...	...	...	...	...	...	...	...
Total Class I.	...	...	...	1	...	1	...	...	...	...	...	1	...	5	...	...	...	...	...	...	...	...	...	...
CLASS II.—(Domestic).																								
Order III.—Domestic Offices.																								
Sub-Order I.—Wife, Widow...	F.	...	...	...	...	1	...	...	...	...	...	...	...	6	...	...	...	...	...	...	...	...	...	...
,, II.—Son, Daughter, Relative, Visitor	M.	...	...	...	...	...	...	...	1	...	...	...	...	...	...	...	...	...	...	...	...	...	...	...
	F.	...	...	...	...	...	...	...	...	...	...	...	...	1	...	...	...	...	...	...	...	...	...	...
,, III.—Scholars—																								
No. 1. *Child, or Scholar at Home*	F.	...	...	...	...	1	...	...	...	...	...	...	...	...	...	...	...	...	...	...	...	...	...	...
,, 2. *Scholar at State School*	M.	...	...	...	...	1	...	...	...	...	...	...	...	...	...	...	...	...	...	...	...	...	...	...
	F.	...	...	...	...	...	...	...	...	...	...	...	...	...	...	...	...	...	...	...	...	...	...	...
Order IV.—Personal Offices.																								
Sub-Order I.—Board and Lodging...	M.	1	1	2	...	2	...	2	1	...	...	...	4	10	...	1	...	1	...	...	2	...	1	...
,, II.—Attendance	M.	7	6	19	1	11	1	27	4	1	1	9	19	86	6	4	2	4	3	...	3	11	14	...
	F.	...	...	...	...	...	...	...	...	...	...	...	...	2	...	...	...	...	...	...	...	...	...	...
Total Class II.	...	8	7	22	1	16	1	29	6	1	1	9	23	105	6	5	2	5	3	...	5	11	15	...
CLASS III.—(Commercial).																								
Order V.—Engaged in Purchase and Sale of Goods.																								
Sub-Order I.—Mercantile Persons...	M.	...	...	...	...	6	...	1	...	...	...	...	...	32	...	...	...	...	...	...	...	...	1	...
,, II.—Other General Dealers	M.	3	...	2	1	11	...	...	1	1	...	1	17	39	...	6	...	1	...	2	...	3	16	...
	F.	...	...	...	...	...	...	...	...	...	...	...	...	...	...	...	...	...	...	1	...	...	...	...
Order VI.—Engaged in Conveyance of Men, Animals, Goods, and Messages.																								
Sub.Order II.—Carrier on Roads	M.	1	...	...	...	...	...	...	...	...	...	1	1	45	...	...	...	...	...	...	...	...	3	...
,, III.—Carrier on Seas and Rivers	M.	...	...	...	...	1	...	...	...	...	...	...	...	10	...	...	...	...	...	...	...	...	...	...
,, IV.—Engaged in Storage...	M.	...	...	...	...	2	...	...	...	...	...	...	...	44	...	...	...	...	...	...	...	...	...	...
,, V.—Messenger, Porter, &c.	M.	...	...	...	...	...	...	...	...	...	...	...	...	...	...	...	...	...	...	...	...	...	...	...
Total Class III.	...	4	...	2	1	20	...	1	1	1	...	2	18	170	...	6	...	1	...	3	...	3	20	...
CLASS IV.—(Agricultural).																								
Order VII.—Land and Animals.																								
Sub-Order I.—Agricultural—																								
No. 1. *Sugar-Grower, Coffee-Planter*	M.	...	...	...	...	...	...	...	...	...	...	...	...	2	...	...	...	...	...	...	...	...	...	...
,, 5. *Farmer, Market-Gardener*	M.	6	12	27	8	34	9	20	6	7	...	5	76	130	5	3	2	2	...	3	7	8	34	...
	F.	...	...	...	...	...	...	...	...	...	...	...	...	1	...	...	...	...	...	...	...	...	...	...
,, 6. *Agricultural Labourer*	M.	...	...	8	...	4	2	...	2	...	15	10	23	90	4	...	...	...	...	...	1	...	7	...
,, 7. *Gardener (not Domestic Servant)*	M.	5	1	1	...	8	...	6	...	...	11	...	1	60	...	4	...	3	1	...	6	7	...	...
,, 8. *Others, connected with Agriculture*	M.	...	...	...	...	...	...	...	...	...	...	...	...	2	...	...	...	...	...	...	...	...	...	...
Sub-Order II.—Pastoral—																								
No. 1. Squatter, Grazier	M.	...	...	...	...	...	...	...	...	...	...	...	...	...	...	...	...	...	...	...	...	...	...	...
,, 5. Station Servant (not Domestic)	M.	18	30	44	3	...	...	25	41	...	...	52	26	2	9	2	15	18	15	32	14	...	...	1
,, 7. Others, connected with Grazing...	M.	...	...	...	...	...	...	...	...	...	...	...	1	...	...	...	...	8	...	...	...	...	1	...
Sub-Order III.—Engaged in Land (not in Cultivating or Grazing)	M.	...	...	...	...	...	...	...	...	...	...	...	2	1	...	...	...	...	...	...	...	...	...	...
,, IV.—Engaged about Animals...	M.	...	...	1	...	...	...	...	1	...	...	...	1	85	...	...	...	...	...	...	1	...	4	...
Total Class IV.	...	29	43	81	11	46	11	51	50	7	26	67	130	373	18	9	17	31	16	35	29	15	46	1
CLASS V.—(Industrial.)																								
Order VIII.—Working and Dealing in Art and Mechanical Productions, &c.																								
Sub-Order IV.—In Carving Figures...	M.	...	...	...	...	...	...	...	...	...	...	...	1	...	...	1	...	...	...	...	...	...	...	...
,, VI.—In Designs, Medals, and Dies	M.	...	...	1	...	...	...	...	...	...	...	...	...	...	...	...	...	...	...	...	...	...	...	...
,, IX.—In Arms	M.	...	...	...	...	...	...	...	...	...	...	...	...	...	...	...	...	...	...	...	...	...	...	...
,, XI.—In Carriages, Harness, and Implements	M.	...	...	...	...	...	...	2	...	...	...	...	...	...	...	...	...	...	...	...	...	...	...	...
,, XIII.—In Houses and Buildings...	M.	...	2	1	...	...	...	...	...	...	...	...	1	20	...	...	...	...	...	...	...	...	...	...
,, XIV.—In Furniture...	M.	...	...	...	...	20	...	...	...	...	...	...	...	1	...	...	...	...	...	...	...	...	...	...
,, XV.—In Chemicals (not Chemists)	M.	...	...	...	...	...	...	...	...	...	...	...	...	...	...	...	...	...	...	...	...	...	...	...
Order IX.—Working and Dealing in Textile Fabrics, &c.																								
Sub-Order II.—In Dress	...	...	...	...	...	2	...	...	...	...	...	...	2	12	...	1	...	1	...	...	...	...	...	...
Order X.—Working and Dealing in Food and Drinks.																								
Sub-Order I.—In Animal Food	M.	2	...	2	...	2	...	2	...	18	...	...	1	25	...	...	...	...	...	...	...	...	8	...
,, II.—In Vegetable Food	M.	...	2	2	...	4	...	1	3	...	...	...	9	12	...	3	...	...	...	...	...	5	2	...
,, III.—In Drinks snd Stimulants	M.	...	...	...	...	2	...	1	...	...	...	...	1	...	...	...	...	...	...	...	...	1	3	...
	F.	...	...	...	...	...	...	...	...	...	...	...	...	...	...	...	...	...	...	...	...	...	...	...
Order XI.—Working and Dealing in Animal and Vegetable Substances.																								
Sub-Order I.—In Animal Matters...	...	...	...	...	...	...	...	...	...	1	...	...	...	...	...	...	...	...	...	...	...	...	...	...
,, II.—In Vegetable Matters	...	...	...	...	...	...	1	...	...	...	...	...	5	16	...	...	...	...	...	...	...	...	2	...
Order XII.—Working and Dealing in Minerals.																								
Sub-Order I.—Mining for Gold and other Metals—																								
No. 1. *Gold*	M.	...	...	...	...	...	1	...	8	...	...	...	100	367	...	...	...	10	...	...	...	...	263	...
,, 6. *Tin*	M.	...	...	...	...	...	...	...	...	...	...	...	...	5	...	...	...	...	...	...	...	...	...	...
Sub-Order II.—Coal	M.	...	...	...	...	...	...	...	...	...	...	...	...	...	...	...	...	...	...	...	1	...	1	...
,, III.—In Stone, Clay, Earthenware, and Glass	M.	...	...	...	...	...	...	...	...	...	...	...	4	...	...	...	...	...	...	...	...	...	...	...
,, IV.—In Water	M.	...	...	...	...	...	...	...	...	...	...	...	...	...	...	...	...	...	1	...	...	...	...	...
,, V.—In Gold, Silver, and precious Stones	M.	...	...	...	...	...	...	...	...	...	...	...	...	...	...	...	...	...	...	...	...	1	...	...
,, VI.—In Metals, other than Gold or Silver	M.	...	...	...	...	...	...	...	...	1	...	...	...	2	...	...	...	...	...	...	...	...	2	...
Total Class V.	...	2	4	6	...	30	2	6	11	20	...	...	124	460	...	5	...	11	1	...	1	7	281	...
CLASS VI.—(Indefinite and Non-Productive.)																								
Order XIII.—Labour (Branch not defined).																								
Sub-Order I.—Labourer, Branch unspecified	M.	26	...	1	...	2	...	4	1	...	...	1	4	126	...	1	...	2	...	...	...	1	...	...
,, II.—Occupation Indefinite	M.	1	...	...	...	...	...	6	...	...	...	...	...	...	...	...	...	...	...	...	...	...	...	...
Order XV.—Public Burthen.																								
Sub-Order I.—Supported by Funds, Voluntary, or from Revenue	M.	...	...	...	...	...	...	...	...	...	...	...	...	6	...	...	...	...	...	...	...	1	...	...
,, II.—Criminals	M.	...	...	...	...	2	...	...	...	...	...	...	...	...	...	...	...	...	...	...	...	1	...	...
No Occupation, or Occupation not stated.																								
No Occupation	M.	1	...	...	...	...	...	...	2	...	...	...	7	3	...	1	...	5	...	...	...	...	...	...
Occupation unspecified	M.	...	4	...	...	...	...	...	...	...	...	...	5	11	...	...	2	...	...	1	...	...	...	...
Total Class VI.	...	28	...	1	...	4	...	10	3	...	...	1	16	146	...	2	2	7	...	...	...	3	...	...
Total of Occupations	...	71	58	112	13	117	14	97	71	29	27	80	311	1,259	24	27	21	55	20	39	35	39	362	1

No. XC.

SUB-DIVISIONS of some of the most important SUB-ORDERS, in each CENSUS DISTRICT.

CHINESE.

24. Gladstone.	25. Gympie.	26. Ipswich.	27. Kennedy.	28. Leichhardt.	29. Logan.	30. Mackay.	31. Maranoa.	32. Marathon.	33. Maryborough.	34. Moreton East.	35. Moreton West.	36. Oxley.	37. Palmer.	38. Peak Downs.	39. Rockhampton.	40. Somerset.	41. Springsure.	42. Stanley.	43. Stanthorpe.	44. St. Lawrence.	45. Taroom.	46. Tiaro.	47. Townsville.	48. Warrego.	49. Warwick.	50. Westwood.	51. Wide Bay.	52. Woothakata.	Males.	Females.	Persons.
...	...	...	1	...	...	...	...	...	...	...	...	1	4	...	...	...	...	...	...	...	...	...	...	...	...	...	...	1	7	...	7
...	...	...	1	...	...	...	...	...	...	...	...	...	14	...	...	...	...	...	1	...	...	...	1	...	...	...	...	...	24	...	24
...	...	...	...	...	...	...	...	...	...	...	...	...	1	...	...	...	...	...	...	...	...	...	...	...	...	...	...	...	2	...	2
...	...	...	2	...	...	...	...	...	...	...	...	1	19	...	...	...	...	...	1	...	...	...	1	...	...	...	...	1	33	...	33
...	...	...	1	...	...	...	...	...	...	...	...	...	1	...	1	...	...	...	...	...	...	...	2	...	...	...	...	...	...	12	12
...	...	...	...	...	...	...	...	...	...	...	...	...	...	...	...	...	...	...	...	...	...	...	...	...	...	...	...	...	1	...	1
...	...	...	...	...	...	...	...	...	...	...	...	...	...	...	...	...	...	...	...	...	...	...	...	...	...	...	...	...	...	1	1
...	...	...	...	...	...	...	...	...	...	...	...	...	...	...	...	...	...	...	...	...	...	...	1	...	...	...	...	...	...	2	2
...	...	...	...	...	...	...	...	...	...	...	...	...	...	...	...	...	...	...	...	...	...	...	...	...	...	...	...	...	1	...	1
...	...	...	...	...	...	...	...	...	...	...	...	...	...	...	...	...	...	...	...	...	...	...	1	...	...	...	...	...	...	1	1
1	...	...	3	...	...	1	1	1	...	...	...	...	26	...	...	...	3	...	1	...	...	...	4	3	...	3	...	14	89	...	89
...	6	...	59	...	...	10	14	31	6	...	...	...	76	...	...	4	2	...	7	...	1	...	31	8	3	1	1	38	537	...	537
...	...	...	...	...	...	...	...	...	...	...	...	...	1	...	...	...	...	...	...	...	...	...	...	...	...	...	...	...	...	3	3
1	6	...	63	...	...	11	15	32	6	...	...	...	104	...	1	4	5	...	8	...	1	...	39	11	3	4	1	52	628	19	647
...	...	...	1	...	...	...	1	...	2	...	...	...	44	...	1	...	...	...	1	...	...	...	3	...	...	...	...	...	93	...	93
...	2	1	28	...	...	...	10	3	4	...	...	...	142	...	19	...	3	...	11	2	...	...	4	...	4	4	...	53	394	...	394
...	...	...	...	...	...	...	...	...	...	...	...	...	...	...	1	...	...	...	...	...	...	...	...	...	...	...	...	...	...	2	2
...	...	...	13	...	...	...	...	...	...	...	...	...	61	...	1	...	...	...	2	...	...	...	...	...	...	...	...	12	140	...	140
...	...	...	...	...	...	...	...	...	...	32	...	...	1	...	...	4	...	...	...	...	...	...	1	...	...	...	...	...	49	...	49
...	...	...	...	...	...	1	1	...	...	...	...	...	16	...	...	...	...	...	...	...	...	...	5	...	2	...	...	...	71	...	71
...	...	...	...	...	...	...	...	...	...	...	...	...	1	...	...	...	...	...	...	...	...	...	...	...	...	...	...	1	2	...	2
...	2	1	42	...	...	1	12	3	6	32	...	...	265	...	22	4	3	...	14	2	...	...	13	...	6	4	...	66	749	2	751
...	...	...	...	...	...	...	...	...	...	...	...	...	...	...	...	...	...	...	...	...	...	...	...	...	...	...	...	...	2	...	2
6	26	9	197	4	...	23	1	4	17	1	5	89	238	...	23	1	7	1	18	1	1	...	18	9	8	14	...	19	1,144	...	1,144
...	...	...	...	...	...	...	...	...	...	...	...	...	...	...	...	...	...	...	...	...	...	...	...	...	...	...	...	...	...	1	1
...	...	...	31	...	...	6	...	7	4	1	...	24	9	...	11	...	1	...	...	...	...	...	34	...	...	4	...	...	298	...	298
1	12	...	3	...	...	5	33	5	3	...	4	...	32	...	1	...	...	...	...	4	...	...	4	...	12	5	1	97	336	...	336
...	...	...	...	...	...	...	6	...	...	...	...	...	...	...	...	...	...	...	...	...	...	...	...	...	...	...	...	...	8	...	8
...	...	...	1	...	...	...	...	...	...	...	...	...	...	...	...	...	...	...	...	...	...	...	...	...	...	...	...	...	1	...	1
...	4	...	4	12	...	...	38	62	...	1	...	...	1	...	2	...	55	...	1	8	3	...	...	1	1	...	...	...	540	...	540
...	...	...	...	...	...	...	...	...	...	...	...	...	...	...	...	...	1	...	...	...	1	...	...	...	...	...	...	...	12	...	12
...	...	...	1	...	...	...	1	1	...	...	...	...	...	...	...	...	...	...	...	...	...	...	...	...	...	...	...	...	6	...	6
...	...	...	1	...	...	...	...	...	...	2	...	...	4	...	...	...	...	...	...	...	...	...	...	...	...	2	...	3	105	...	105
7	42	9	238	16	...	34	79	79	24	5	9	113	284	...	37	1	64	1	19	13	5	...	56	10	21	25	1	119	2,452	1	2,453
...	...	...	...	...	...	...	...	...	...	...	...	...	...	...	...	...	...	...	...	...	...	...	...	...	...	...	...	...	2	...	2
...	...	...	...	...	...	...	...	...	...	...	...	...	...	...	...	...	...	...	...	...	...	...	...	...	...	...	...	...	1	...	1
...	...	...	...	...	...	...	...	1	...	...	...	...	...	...	...	...	...	...	...	...	...	...	...	...	...	...	...	...	1	...	1
...	...	...	...	...	...	...	...	...	...	...	...	...	...	...	...	...	...	...	...	...	...	...	...	...	...	...	...	...	2	...	2
...	...	...	1	1	...	...	...	...	3	...	...	...	7	...	...	...	...	...	...	...	...	...	...	...	...	...	...	...	36	...	36
...	...	...	...	...	...	...	...	...	5	...	...	...	...	...	3	1	...	...	...	...	...	...	1	...	...	...	...	...	31	...	31
...	...	...	...	...	...	...	...	...	...	...	...	...	1	...	...	...	...	...	...	...	...	...	...	...	...	...	...	...	1	...	1
...	...	...	...	...	...	1	...	...	...	...	...	...	6	...	2	1	...	...	...	...	...	...	...	...	...	...	...	...	28	...	28
1	...	...	9	1	...	...	1	2	4	...	...	...	39	...	1	...	...	...	1	...	1	...	28	...	...	...	...	6	154	...	154
...	2	...	1	1	...	...	...	...	10	...	...	...	2	...	5	...	2	...	1	...	...	...	12	...	1	1	...	...	81	...	81
...	...	...	2	...	...	...	...	...	...	...	...	...	17	...	...	...	...	...	...	...	...	...	2	...	...	...	...	...	29	...	29
...	...	...	...	...	...	...	...	...	...	...	...	...	1	...	...	...	...	...	...	...	...	...	...	...	...	...	...	...	...	1	1
...	...	...	...	...	...	...	...	...	...	...	...	...	...	...	...	...	...	...	...	...	...	...	...	...	...	...	...	...	1	...	1
...	2	...	8	...	...	...	6	1	...	...	...	...	2	...	4	...	...	...	...	...	...	...	...	...	...	...	...	13	60	...	60
3	17	...	328	4	...	6	...	2	...	...	...	...	4,101	...	...	...	...	...	...	...	...	...	...	...	...	14	...	301	5,525	...	5,525
...	...	...	...	...	...	...	...	...	...	...	...	...	256	...	...	...	...	...	235	...	...	...	...	...	...	...	...	1	497	...	497
...	...	...	5	...	...	...	...	...	...	...	...	...	...	...	...	...	...	...	...	...	...	...	...	...	...	...	...	2	9	...	9
...	...	...	...	...	...	...	...	...	...	...	...	...	1	...	...	...	...	...	...	...	...	...	...	...	...	...	...	...	5	...	5
...	...	...	...	...	...	...	...	7	...	...	...	...	1	...	...	...	...	...	...	...	...	...	...	...	...	...	...	1	10	...	10
...	...	...	...	...	...	...	...	...	...	...	...	...	1	...	...	...	...	...	...	...	...	...	...	...	...	...	...	...	2	...	2
...	...	...	...	...	...	...	...	...	...	...	...	...	16	...	...	...	...	...	...	...	...	...	...	...	...	...	...	7	28	...	28
4	21	...	354	7	...	7	7	13	22	...	...	...	4,451	...	15	2	2	...	237	...	1	...	43	...	1	15	...	331	6,503	1	6,504
...	1	...	32	...	...	4	2	1	...	...	...	2	11	...	...	...	3	...	...	...	...	...	12	...	2	...	...	9	248	...	248
...	...	...	...	1	...	...	...	...	...	...	...	...	...	...	...	...	...	...	...	...	...	...	...	...	...	...	...	...	8	...	8
...	...	7	...	...	...	...	...	...	...	2	...	22	...	...	...	...	...	...	...	...	...	...	...	...	1	...	...	...	39	...	39
...	...	...	...	...	...	...	...	...	...	17	...	...	...	...	1	...	...	...	...	...	...	...	3	...	...	...	...	...	24	...	24
...	...	...	...	...	...	...	1	...	...	...	...	...	...	...	3	...	...	...	1	...	...	...	4	1	1	...	...	...	30	...	30
...	...	...	...	...	1	...	...	...	...	462	...	...	2	1	...	...	3	...	...	...	...	...	...	...	...	...	...	...	492	...	492
...	1	7	32	1	...	4	3	1	...	481	...	24	13	1	4	...	6	...	1	...	...	...	19	1	4	...	...	9	841	...	841
12	72	17	731	24	1	57	116	128	58	518	9	138	5,136	1	79	11	80	1	280	15	7	...	171	22	35	48	2	578	11,206	23	11,229

Table

SHOWING OCCUPATIONS of POLYNESIANS, included in POPULATION of each CENSUS DISTRICT,

OCCUPATIONS, CLASSES, ORDERS, SUB-ORDERS, AND SUBDIVISIONS OF SUB-ORDERS.	Males and Females.	POLYNESIANS.																						
		1. Aramac.	2. Balonne.	3. Blackall.	4. Bowen.	5. Brisbane.	6. Bundaberg.	7. Burke.	8. Burnett.	9. Caboolture.	10. Cardwell.	11. Charleville.	12. Clermont.	13. Cook.	14. Cunnamulla.	15. Dalby.	16. Darling Downs Central.	17. Darling Downs East.	18. Darling Downs North.	19. Darling Downs West.	20. Diamantina.	21. Drayton and Toowoomba.	22. Etheridge.	23. Fassifern.
CLASS I.—(Professional).																								
ORDER II.—LEARNED PROFESSIONS, LITERATURE, ART, AND SCIENCE.																								
Sub-Order I.—Divinity	M.	...	...	...	...	...	...	...	...	...	...	...	...	...	...	...	...	...	...	...	...	...	...	...
,, IX.—Exhibitions	M.	...	...	...	...	...	...	...	...	...	...	...	...	...	...	...	...	...	...	...	...	...	...	...
TOTAL CLASS I.	...	...	...	...	...	...	...	...	...	...	...	...	...	...	...	...	...	...	...	...	...	...	...	...
CLASS II.—(Domestic).																								
ORDER III.—DOMESTIC OFFICES.																								
Sub-Order I.—Wife, Widow...	F.	...	...	...	...	...	...	...	...	...	...	...	1	...	...	...	...	...	...	...	...	...	...	...
,, III.—Scholars—																								
No. 1. *Child, or Scholar at Home*	M.	...	...	...	...	...	1	...	...	...	...	...	...	...	...	...	...	...	...	...	...	...	...	...
	F.	...	...	...	...	...	...	...	...	...	...	...	...	...	...	...	...	...	...	...	...	...	...	...
ORDER IV.—PERSONAL OFFICES.																								
Sub-Order II.—Attendance	M.	1	1	...	1	24	9	...	...	1	12	...	2	4	...	1	...	1	1	...	...	1	...	...
	F.	3	...	1	2	4	24	...	...	1	6	...	1	3	...	...	...	...	...	...	...	...	...	...
TOTAL CLASS II.	...	4	1	1	3	28	34	...	...	2	18	...	4	7	...	1	...	1	1	...	...	1	...	...
CLASS III.—(Commercial).																								
ORDER V.—ENGAGED IN PURCHASE AND SALE OF GOODS.																								
Sub-Order II.—Other General Dealers	M.	1	...	...	...	...	...	...	...	...	...	...	...	...	...	...	...	...	...	...	...	...	...	...
ORDER VI.—ENGAGED IN CONVEYANCE OF MEN, ANIMALS, GOODS, AND MESSAGES.																								
Sub-Order II.—Carrier on Roads	M.	...	...	...	...	...	...	...	...	...	...	...	1	...	...	...	...	...	...	...	...	...	...	...
,, III.—Carrier on Seas and Rivers ...	M.	...	...	...	...	1	...	3	...	...	...	...	...	5	...	...	...	...	...	...	...	...	...	...
,, IV.—Engaged in Storage...	M.	...	...	...	...	...	...	...	...	...	...	...	...	...	...	...	...	...	...	...	...	...	...	...
,, V.—Messenger, Porter, &c.	...	...	...	...	...	...	...	...	...	...	...	...	...	...	...	...	...	...	...	...	...	...	...	...
TOTAL CLASS III.	...	1	...	...	...	1	...	3	...	...	...	...	1	5	...	...	...	...	...	...	...	...	...	...
CLASS IV.—(Agricultural).																								
ORDER VII.—LAND AND ANIMALS.																								
Sub-Order I.—Agricultural—																								
,, 5. *Farmer, Market-Gardener* ...	M.	...	...	...	...	...	...	...	...	...	...	...	...	...	...	...	...	...	...	...	...	...	...	...
,, 6. *Agricultural Labourer* ...	M.	...	...	...	23	...	652	...	7	45	214	...	4	22	...	...	1	3	1	2	...	4	...	4
	F.	...	...	...	3	...	20	...	...	...	5	...	...	...	...	...	...	...	...	...	...	...	...	...
,, 7. *Gardener (not Domestic Servant)*	M.	...	...	...	...	1	...	...	...	1	...	...	...	...	...	...	...	...	...	...	...	...	...	...
Sub-Order II.—Pastoral—																								
,, 4. Station Manager, Overseer, and Superintendent...	M.	...	...	...	...	...	...	...	...	...	...	...	...	...	...	...	...	...	...	...	...	...	...	...
,, 5. Station Servant (not Domestic)	M.	4	1	28	10	...	10	7	13	...	19	2	38	...	...	...	...	2	2	...	5	...	2	...
	F.	...	...	...	...	...	3	...	...	...	...	...	...	...	...	...	...	...	...	...	...	...	...	...
,, 7. Others, connected with Grazing ...	M.	...	...	...	...	...	1	...	...	...	...	...	...	...	...	...	...	...	...	...	...	...	...	...
Sub-Order III.—Engaged in Land (not in Cultivating or Grazing)	M.	...	2	1	...	...	1	...	...	...	...	...	1	...	...	...	...	...	...	...	2	...	...	...
,, IV.—Engaged about Animals... ...	M.	...	...	...	...	...	...	2	...	1	...	...	...	2	...	...	...	...	...	...	...	...	...	...
TOTAL CLASS IV.	...	4	3	29	36	1	687	9	20	47	238	2	43	24	...	...	1	5	3	2	7	4	2	4
CLASS V.—(Industrial.)																								
ORDER VIII.—WORKING AND DEALING IN ART AND MECHANICAL PRODUCTIONS, &c.																								
Sub-Order XIII.—In Houses and Buildings ...	M.	...	...	...	...	...	...	...	...	...	...	...	...	1	...	...	...	...	...	...	...	...	...	...
ORDER X.—WORKING AND DEALING IN FOOD AND DRINKS.																								
Sub-Order I.—In Animal Food	M.	...	...	...	...	...	...	...	...	...	1	...	...	...	...	...	...	...	...	...	...	...	...	...
,, III.—In Drinks snd Stimulants	M.	...	...	...	...	...	...	...	...	...	...	...	...	...	...	...	...	...	...	...	...	...	...	...
ORDER XI.—WORKING AND DEALING IN ANIMAL AND VEGETABLE SUBSTANCES.																								
Sub-Order I.—In Animal Matters	M.	...	...	...	...	...	...	...	...	...	...	...	...	...	...	...	...	...	...	...	...	...	...	...
,, II.—In Vegetable Matters	M.	...	...	...	...	...	4	...	...	...	...	...	...	24	...	...	...	...	...	...	...	...	...	...
ORDER XII.—WORKING AND DEALING IN MINERALS.																								
Sub-Order I.—Mining for Gold and other Metals—																								
No. 1. *Gold*	M.	...	...	...	...	...	...	...	...	...	...	...	...	...	...	...	...	...	...	...	...	...	...	...
,, 6. *Tin*	M.	...	...	...	...	...	...	...	...	...	1	...	...	...	...	...	...	...	...	...	...	...	...	...
,, III.—In Stone, Clay, Earthenware, and Glass	M.	...	...	...	...	...	3	...	...	...	...	...	...	...	...	...	...	...	...	...	...	...	...	...
,, VI.—In Metals, other than Gold or Silver	M.	...	...	...	...	...	...	...	...	...	...	...	1	...	...	...	...	...	...	...	...	...	...	...
TOTAL CLASS V.	...	...	...	...	...	...	7	...	...	...	2	...	1	25	...	...	...	...	...	...	...	...	...	...
CLASS VI.—(Indefinite and Non-Productive.)																								
ORDER XIII.—LABOUR (BRANCH NOT DEFINED).																								
Sub-Order I.—Labourer, Branch unspecified	M.	1	...	...	...	8	2	...	...	...	...	...	1	31	...	...	...	...	...	...	...	...	...	...
	F.	...	...	...	...	...	...	...	...	...	...	...	...	...	...	...	...	...	...	...	...	...	...	...
,, II.—Occupation Indefinite	M.	...	...	...	...	...	...	...	...	...	...	...	...	1	...	...	...	...	...	...	...	...	...	...
ORDER XV.—PUBLIC BURTHEN.																								
Sub-Order I.—Supported by Funds, Voluntary, or from Revenue	M.	...	...	...	...	1	...	...	...	...	...	...	...	...	...	...	...	...	...	...	...	1	...	...
,, II.—Criminals	M.	...	...	...	...	1	...	...	...	...	...	...	...	...	...	...	...	...	...	...	...	...	...	...
NO OCCUPATION, OR OCCUPATION NOT STATED.																								
Occupation unspecified	M.	...	...	...	...	...	...	...	...	...	...	...	...	...	...	...	...	...	...	...	...	...	...	...
TOTAL CLASS VI.	...	1	...	...	...	10	2	...	...	...	...	...	1	32	...	...	...	...	...	...	...	1	...	...
TOTAL OF OCCUPATIONS	...	10	4	30	39	40	730	12	20	49	258	2	50	93	...	1	1	6	4	2	7	6	2	4

No. XCI.

by CLASSES, SUB-ORDERS, and SUB-DIVISIONS of some of the most important SUB-ORDERS.

POLYNESIANS.

24. Gladstone.	25. Gympie.	26. Ipswich.	27. Kennedy.	28. Leichhardt.	29. Logan.	30. Mackay.	31. Maranoa.	32. Marathon.	33. Maryborough.	34. Moreton East.	35. Moreton West.	36. Oxley.	37. Palmer.	38. Peak Downs.	39. Rockhampton.	40. Somerset.	41. Springsure.	42. Stanley.	43. Stanthorpe.	44. St. Lawrence.	45. Taroom.	46. Tiaro.	47. Townsville.	48. Warrego.	49. Warwick.	50. Westwood.	51. Wide Bay.	52. Woothakata.	Males.	Females.	Persons.
...	...	...	...	...	...	...	...	...	...	...	...	...	...	...	...	1	...	...	...	...	...	...	...	...	...	...	...	...	1	...	1
...	...	...	...	...	...	1	...	...	...	...	...	...	...	...	...	...	...	...	...	...	...	...	...	...	...	...	...	...	1	...	1
...	...	...	...	...	...	1	...	...	...	...	...	...	...	...	...	1	...	...	...	...	...	...	...	...	...	...	...	...	2	...	2
...	...	...	...	...	...	...	...	...	...	...	...	...	...	...	1	4	1	...	...	...	...	...	...	...	...	...	1	...	...	8	8
...	...	...	...	...	...	1	...	...	...	...	...	...	...	...	...	...	...	...	...	...	...	1	...	...	...	...	...	...	3	...	3
...	...	...	...	...	...	...	...	...	...	...	...	...	...	...	...	1	...	...	...	...	...	...	...	...	...	...	...	...	...	1	1
5	3	2	3	1	4	42	2	3	59	6	1	24	...	2	9	3	3	...	...	4	...	3	10	...	...	10	6	...	264	...	264
...	3	3	...	1	15	22	...	3	19	4	3	2	...	...	2	2	2	...	...	6	...	11	4	...	...	...	2	...	...	149	149
5	6	5	3	2	19	65	2	6	78	10	4	26	...	2	12	10	6	...	...	10	...	15	14	...	...	10	9	...	267	158	425
...	...	...	...	...	...	...	...	...	...	...	...	...	...	...	...	...	...	...	...	...	...	...	...	...	...	...	...	...	1	...	1
...	...	...	...	...	...	1	...	...	1	1	...	...	...	...	...	...	...	1	...	...	...	...	...	...	...	...	...	...	5	...	5
1	...	...	...	...	1	11	...	...	...	1	...	...	...	...	...	236	...	...	...	...	...	...	3	...	...	...	...	...	262	...	262
...	...	...	...	...	...	...	...	...	2	...	...	...	...	...	...	...	...	...	...	...	...	...	...	...	...	4	...	...	6	...	6
...	...	...	...	...	...	...	...	...	...	...	...	...	...	...	...	...	...	...	...	...	...	...	...	...	...	...	...	...	...	...	...
1	...	...	...	...	1	12			3	2					...	236		1		...	...	...	3		...	4			274	...	274
...	...	...	...	...	...	...	...	...	...	...	...	...	...	...	...	...	...	...	...	...	...	...	...	...	...	...	...	...	...	...	...
2	4	6	...	...	408	1864	1	...	888	124	4	18	...	...	...	...	...	5	...	1	...	189	98	...	...	20	242	...	4,856	...	4,856
...	...	...	...	...	10	120	...	...	24	1	...	...	...	...	...	...	...	...	...	...	...	10	5	...	...	...	13	...	...	211	211
...	...	...	...	...	...	...	...	...	...	...	...	...	...	...	1	...	...	...	...	3	...	...	2	...	...	...	...	...	8	...	8
...	...	...	...	...	...	...	...	...	...	...	...	...	...	...	...	...	...	...	...	...	...	...	...	...	...	...	...	...	...	...	...
13	3	2	4	1	8	6	4	6	...	...	3	9	...	...	...	...	31	...	...	13	4	12	1	3	...	12	4	1	283	...	283
...	...	...	...	...	...	...	...	...	...	...	...	...	...	...	...	...	...	...	...	...	...	...	...	...	...	...	...	...	...	3	3
...	...	...	...	...	...	...	...	...	...	...	...	...	...	...	...	...	...	...	...	...	...	...	...	...	...	...	...	...	1	...	1
...	...	...	...	...	...	...	...	...	1	...	...	...	...	...	...	...	1	...	...	1	...	...	...	...	...	1	...	...	11	...	11
1	...	...	...	...	7	...	5	...	...	2	...	...	...	...	1	51	...	...	...	...	...	...	...	...	...	...	...	...	72	...	72
16	7	8	4	1	433	1990	10	6	913	127	7	27	...	...	2	51	32	5	...	18	4	211	106	3	...	33	259	1	5,231	214	5,445
...	...	...	...	...	...	...	...	...	...	...	...	...	...	...	...	...	...	...	...	...	...	...	...	..	...	...	...	...	1	...	1
6	...	...	...	...	...	...	...	...	...	1	...	...	...	...	1	...	...	...	...	...	...	...	2	...	1	...	...	...	12	...	12
...	...	...	...	...	...	...	...	...	...	3	...	...	...	...	...	...	...	...	...	...	...	...	...	...	...	...	...	...	3	...	3
...	...	...	...	...	...	...	...	...	...	3	...	...	...	...	1	...	...	...	...	...	...	...	...	...	...	...	...	...	4	...	4
4	...	...	...	...	...	...	...	...	...	12	...	...	...	1	...	...	...	...	...	8	...	...	...	...	...	1	2	...	56	...	56
...	...	...	...	...	...	...	...	...	...	...	...	...	...	...	...	...	...	...	...	...	...	...	...	...	...	1	...	...	1	...	1
...	...	...	...	...	...	...	...	...	...	...	...	...	...	...	...	...	...	...	...	...	...	...	...	...	...	...	...	...	1	...	1
...	...	...	...	...	...	...	...	...	2	...	...	...	...	...	...	...	...	...	...	...	...	...	...	...	...	...	...	...	5	...	5
...	...	...	...	...	...	...	...	...	...	...	...	...	...	...	...	...	...	...	...	...	...	...	...	...	...	...	...	...	1	...	1
10	...	...	...	...	...	...	...	...	2	19	...	...	...	1	2	...	...	...	...	8	...	...	2	...	1	2	2	...	84	...	84
4	...	...	2	...	1	13	4	...	5	...	...	1	...	...	3	...	...	...	...	1	...	4	5	...	...	7	...	...	93	...	93
...	...	...	...	...	...	...	...	...	...	...	...	1	...	...	...	...	...	...	...	...	...	...	...	...	...	...	...	...	...	1	1
...	...	...	...	...	...	...	...	...	1	...	...	...	...	...	...	...	...	...	...	...	...	...	...	...	...	...	...	...	2	...	2
...	...	...	...	...	...	2	...	...	...	...	...	1	...	...	2	...	1	...	...	...	...	...	...	...	1	...	...	...	9	...	9
...	...	...	...	...	...	...	...	...	...	5	...	...	...	...	2	...	...	...	...	...	...	...	1	...	...	...	...	...	9	...	9
...	...	...	...	...	...	4	...	...	...	...	...	...	...	...	...	...	...	...	...	...	...	...	...	...	...	...	...	...	4	...	4
4	...	...	2	...	1	19	4	...	6	5	...	3	...	...	7	...	1	..	...	1	...	4	6	...	1	7	...	...	117	1	118
36	13	13	9	3	454	2087	16	12	1002	163	11	56	...	3	23	298	39	6	...	37	4	230	131	3	2	56	270	1	5,975	373	6,348

Table No. XCII.

CLASSIFIED LIST OF OCCUPATIONS.

Order I.—Persons engaged in the General or Local Government or the Defence of the Country.

SUB-ORDER 1.—*Officers of General Government (not including Law Court Officers, Clerks of Petty Sessions, Mining Surveyors and Registrars, Government Shorthand Writers, Hansard Reporters, Persons employed in working [or constructing] Railways or Electric Telegraphs, in the Departments of Education, Ports and Harbours, Lighthouses and Lightvessels, Observatory, Hospitals, Botanic Gardens, Waterworks Board, in the Pilot Service, Photographers and Photo-lithographers in the Crown Lands Department, and Printers, Binders, Lithographers, &c., in the Government Printing Office, or any other Department).*

Number

1. Members of Parliament, M.L.C., M.L.A. (not otherwise described).
2. Principal Officers, including President and Chairman of Committees, Legislative Council; Speaker and Chairman of Committees, Legislative Assembly; Permanent Heads of Departments, and other first class officers not in excepted departments, Master of Titles, Police Magistrates, Wardens, &c.
3. Clerks, Accountants, &c., including Officers not in excepted departments, and Permanent and Temporary Clerks in the Civil Service, &c.
4. Architects, Civil Engineers, Surveyors, Draftsmen employed in Government, not principal officers, or in excepted departments.
6. Police, including Detectives.
7. Penal, including persons employed in Penal Establishments, Gaols, and Reformatories.
8. All other Government Officers.

SUB-ORDER 2.—*Officers of Local Government.*

Members of Local Councils (not otherwise described).
Magistrates, J.P. (not otherwise described).
Officers of Local Bodies.

SUB-ORDER 3.—*Defence.*

1. Army Officers.
2. Army Non-Commissioned Officers and Soldiers.
3. Navy Officers.
4. Navy Petty Officers and Sailors.
5. Volunteers (not otherwise described).
6. Others connected with Defence.

Order II.—Persons engaged in the learned Professions, or in Literature, Art, and Science (with their immediate subordinates).

SUB-ORDER 1.—*Divinity.*

Regular Clergymen.
Theological Students.
Irregular Clergy.
Church Officers.
Nuns, Sisters of Charity, &c.
Others connected with Religion, including Chinese Priests and Josshouse-keepers.

SUB-ORDER 2.—*Law.*

Law Court Officers.
Lawyers.
Law Students.
Law Clerks.
Others connected with the Law.

SUB-ORDER 3.—*Medicine.*

Medical Men.
Medical Students.
Irregular Medical Practitioners.
Dentists.
Chemists and Druggists and Assistants (except Analytical Chemist, II., 5, and Manufacturing Chemist, VIII., 15, *post.*)
Midwives.
Others connected with Medicine.

SUB-ORDER 4.—*Literature.*

Authors, Editors, Writers.
Reporters, Shorthand Writers.
University Graduates (not otherwise described).
Other Literary Persons.

SUB-ORDER 5.—*Science.*

Civil Engineers (not employed by Government).
Engineers' Draftsmen (not employed by Government).
Analytical Chemists.
Other Scientific Persons.

SUB-ORDER 6.—*Education.*

Schoolmasters, Mistresses, &c., State Schools.
Schoolmasters, Mistresses, &c., Private Schools, including Grammar Schools, Colleges, &c.
Schoolmasters, Mistresses, &c., Schools not stated.
Tutors, Governesses.
Teachers of Languages or Accomplishments (not music).
Others connected with Education.

CLASSIFIED LIST OF OCCUPATIONS—*continued.*

SUB-ORDER 7.—*Fine Arts.*
- Artists, Painters.
- Sculptors.
- Engravers.
- Photographers, Photographic Artists.
- Others connected with Fine Arts.

SUB-ORDER 8.—*Music.*
- Music Masters, Mistresses.
- Musicians, Vocalists.
- Others connected with Music.

SUB-ORDER 9.—*Exhibitions.*
- Actors, Actresses.
- Billiard-table Keepers, Markers.
- Others connected with Exhibitions.

Order III.—Persons engaged in the Domestic Offices or Duties of Wives, Mothers, Mistresses of Families, Children, Relatives (not otherwise returned).

SUB-ORDER 1.—*Wives, and Widows, merely described as such.*

SUB-ORDER 2.—*Sons, Daughters, Relatives, Visitors (not otherwise described).*

SUB-ORDER 3.—*Scholars.*
1. Children and Scholars at home.
2. Scholars at State Schools.
3. Scholars at Private Schools, Grammar Schools, &c.
4. Scholars (not defined).

Order IV.--Persons engaged in entertaining and performing Personal Offices for Man.

SUB-ORDER 1.—*In Board and Lodging.*
- Hotel Keepers.
- Hotel Keepers' Wives, assisting in the business.
- Beer or Colonial Wine Sellers.
- Beer or Colonial Wine Sellers' Wives, assisting in the business.
- Coffee or Eating-house Keepers.
- Coffee or Eating-house Keepers' Wives, assisting in the business.
- Board, Lodging-house Keepers.
- Board, Lodging-house Keepers' Wives, assisting in the business.
- Cooks (not domestic servants).
- Officers of Charitable Institutions, not including medical men.
- Servants' Registry Office Keepers.
- Others engaged in Board and Lodging.

SUB-ORDER 2.—*In Attendance.*
- Domestic Servants.
- Housekeepers.
- Inn, Club-house, Eating house, Servants.
- Servants of Charitable Institutions.
- Nurses, not domestic servants nor servants of Charitable Institutions.
- Office Keepers, Cleaners, Porters, &c., not Government.
- Others engaged in attendance.

Order V.—Persons who Buy or Sell, keep or lend Money, Houses, or Goods of various kinds.

SUB-ORDER 1.—*Mercantile Persons.*
- Capitalists.
- Merchants.
- Auctioneers, Appraisers, Valuers.
- Brokers.
- Commission Agents, Factors.
- Bank Officers, Clerks.
- Officers of Public Companies.
- Officers of Benefit Societies.
- Share and Stock Brokers, Dealers, Jobbers.
- Clerks (commercial or unspecified).
- Commercial Travellers, Salesmen, Saleswomen.
- Others engaged in mercantile pursuits.

SUB-ORDER 2.—*Other General Dealers.*
- Shopkeepers (branch undefined).
- Shopkeepers' Wives (branch undefined).
- Pawnbrokers.
- Hawkers, Pedlers.
- Other General Dealers.

Order VI.—Persons engaged in the conveyance of Men, Animals, Goods, and Messages.

SUB-ORDER 1.—*Carriers on Railways (not railway construction).*
- Railway Officers, Clerks, Station Masters.
- Railway Engine Drivers, Stokers, Cleaners.
- Railway Servant.
- Others connected with Railways.

SUB-ORDER 2.—*Carriers on Roads.*
- Coach, Omnibus, Cab Proprietors, Coach, Omnibus, Cab Drivers, Conductors, Bullock Drivers.
- Draymen, Carriers, Carters.
- Livery Stable Keepers, Grooms, Assistants.
- Tollkeeper and Contractor.
- Others connected with Conveyance on Roads.

CLASSIFIED LIST OF OCCUPATIONS—*continued.*

Sub-Order 3.—*Carriers on Seas and Rivers.*
Harbour, Service.
Pilots.
Lighthouse Keepers.
Shipowners.
Ship Masters, Officers, Seamen, merchant service.
Engineers, Stokers, Coal Trimmers of Steamers, merchant service.
Ship Servants, Stewards, Stewardesses.
Stevedores, Lumpers.
Watermen, Boatmen, Boat Proprietors.
Others connected with Seas or Rivers.

Sub-Order 4.—*Engaged in Storage.*
Storekeepers (bonded or free, not shopkeepers).
Store Labourers, Storemen (not shopmen).
Others connected with Storage.

Sub-Order 5.—*Messengers and Porters.*
Messenger, Porter (not Government or railways).
Errand Boy, Girl.
Telegraph Service.
Others connected with Messages.

Order VII.—Persons Possessing, Working, or Cultivating Land, Raising or Dealing in Animals, or following pursuits subsidiary thereto.

Sub-Order 1.—*Engaged in Agricultural Pursuits.*
1. Sugar Growers and Coffee Planters.
2. Vignerons.
3. Cotton Planters.
4. Arrowroot Planters.
5. Farmers, Market Gardeners, Farmers' Wives, living on farm, assisting, Farmers' Sons, Daughters, or other Relatives living on farm, over 15 years of age, assisting (if not otherwise described), Farm Bailiffs, Overseers.
6. Farm Servants (in-door, *i.e.*, living on the farm), Agricultural Labourers (out-door, *i.e.*, not living on the farm).
7. Gardeners (not domestic servants).
8. Others connected with Agriculture or Horticulture.

Sub-Order 2.—*Engaged in Pastoral Pursuits.*
1. Squatters, Graziers, Sheep, or Cattle Farmers, Squatters' or Graziers' Wives living on station or grazing farm, and assisting, Squatters' or Graziers' Sons, Daughters, or other Relatives living on station or grazing farm, over 15 years of age, and assisting (if not otherwise described).
4. Station Managers, Overseers, Superintendents.
5. Station Servants, in-door or at out station, Station Labourers, out-door.
7. Others connected with Grazing.

Sub-Order 3.—*Engaged on Land, not Cultivating or Grazing.*
Land Proprietors.
Land and Estate Agents and Assistants.
Land Surveyors and Assistants.
Agricultural Implement Proprietors, Workers.
Grubbers, Bushmen (not fencers or splitters).
Others Engaged on Land, not Cultivating or Grazing, including Selectors and their Bailiffs.

Sub-Order 4.—*Engaged about Animals.*
Horse Proprietors, Breeders, Dealers.
Veterinary Surgeons, Farriers.
Horsebreakers, Grooms, Jockeys (not domestic servants nor in livery stables).
Live Stock Salesmen.
Animal, Bird Dealers, Keepers.
Game or Marsupial Killers.
Fishermen, Oyster Dredgers.
Others engaged about Animals.

Order VIII.—Persons engaged in Working and Dealing in Art and Mechanic Productions in which matters of various kinds are employed in combination.

Sub-Order 1.—*In Books.*
Booksellers, Publishers, and Assistants (except Stationers, XI., 2).
Bookbinders.
Printers, Compositors.
Newspaper Proprietors, Editors, Publishers.
Others connected with Books.

Sub-Order 2.—*In Musical Instruments.*
Musical Instrument makers, Dealers.
Music Publishers, Sellers.
Others connected with Musical Instruments.

Sub-Order 3.—*In Prints and Pictures.*
Lithographers and Lithographic Printers.
Picture Cleaners, Dealers.
Map and Print Sellers.
Others connected with Prints and Pictures.

Sub-Order 4.—*In Carving and Figures.*
Wood Carvers.
Image Makers.
Modellers.
Taxidermists.
Others connected with Carving and Figures.

Sub-Order 5.—*In Tackle for Sports and Games.*
Toy Makers, Dealers.
Billiard-table Makers.
Fishing Rod and Tackle Makers.
Others connected with Sports and Games.

CLASSIFIED LIST OF OCCUPATIONS—*continued.*

SUB-ORDER 6.—*In Designs, in Metals, Medals, and Dies.*
- Pattern Designers.
- Die Sinkers, Mould Makers, Medal Makers.
- Others connected with Designs, Medals, &c.

SUB-ORDER 7.—*In Watches and Philosophical Instruments.*
- Watch, Clock Makers and Assistants (except Goldsmiths, Jewellers, XII., 5).
- Philosophical Instrument Makers.
- Opticians.
- Others connected with Watches and Philosophical Instruments.

SUB-ORDER 8.—*In Surgical Instruments.*
- Surgical Instrument Makers, Dealers.
- Others connected with Surgical Instruments.

SUB-ORDER 9.—*In Arms.*
- Gunsmiths.
- Others making and dealing in Arms.

SUB-ORDER 10.—*In Machines and Tools.*
- Mechanical Engineers, Engine and Machine Makers, Agents, Dealers (except Workers in Metals, XII., 6).
- Tool Makers, Dealers.
- Cutlers.
- Others making and dealing in Machines and Tools.

SUB-ORDER 11.—*In Carriages, Harness, and Implements.*
- Coach Makers, Dealers.
- Railway Carriage Makers.
- Perambulator, Wheel-Chair, Velocipede, Bicycle—Makers, Dealers.
- Saddlers, Harness Makers.
- Whip Makers.
- Wheelwrights.
- Millwrights.
- Agricultural Implement Makers, Dealers.
- Others making and dealing in Carriages, Harness, and Implements.

SUB-ORDER 12.—*In Ships and Boats.*
- Shipbuilders, Shipwrights.
- Ship Riggers.
- Ship Chandlers.
- Block, Oar, Mast—Makers.
- Boat Builders.
- Sailmakers.
- Others connected with the construction of Ships and Boats.

SUB-ORDER 13.—*In Houses and Buildings.*
- House Proprietors.
- House Agents, Factors, Rent Collectors.
- Architects (not employed in Government Service).
- Builders.
- Carpenters, Joiners.
- Bricklayers.
- Masons, Paviors.
- Slaters, Shinglers, Tilers.
- Plasterers.
- Painters, Paperhangers, Plumbers, and Glaziers.
- Contractors for Buildings.
- Building Materials, &c.—Dealers.
- Others engaged in Houses and Buildings.

SUB-ORDER 14.—*In Furniture.*
- Furniture Makers, Cabinetmakers, Upholsterers and Undertakers.
- Furniture Brokers, Dealers.
- Picture Frame Makers.
- Carvers and Gilders.
- Mattress, Bed—Makers.
- Others working and dealing in Furniture.

SUB-ORDER 15.—*In Chemicals (not Chemists).*
- Manufacturing Chemists, &c.
- Drysalters.
- Dyers, Scourers, Calenderers.
- Asphalte Makers, Workers.
- Others working and dealing in Chemicals.

Order IX.—Persons Working and Dealing in Textile Fabrics, Dress, and in Fibrous Materials.

SUB-ORDER 1.—*In Textile Fabrics.*
- Manchester Warehousemen and Assistants.
- Drapers, Linen-drapers, Mercers, and Assistants.
- Wool Staplers, Classers, Sorters.
- Woollen Manufacture.
- Woollen Dealers.
- Silk Manufacture.
- Silk Dealers.
- Cotton Manufacture.
- Cotton Dealers.
- Others working and dealing in Textile Fabrics.

CLASSIFIED LIST OF OCCUPATIONS—*continued.*

SUB-ORDER 2.—*In Dress.*
- Hairdressers, Wigmakers.
- Hatters, Capmakers; Straw, Cabbage-tree Hat, Bonnet—Makers and Assistants.
- Furriers.
- Tailors.
- Clothes Dealers, Outfitters, Slopsellers, and Assistants.
- Milliners, Dressmakers.
- Shirtmakers, Seamstresses.
- Clothing Manufacture.
- Machinists and Sewing Machinists.
- Hosiers, Haberdashers, Glovers, and Assistants.
- Shoe and Boot Makers, Dealers and Assistants.
- Shoemakers' Wives, assisting in the business.
- Shoeblacks.
- Umbrella, Parasol, Stick—Makers, Menders, Dealers.
- Washerwomen, Manglers, Laundry Keepers, Workers.
- Others working and dealing in Dress.

SUB-ORDER 3.—*In Fibrous Materials.*
- Mat, Matting—Makers, Dealers.
- Rope, Cord—Makers, Dealers.
- Canvas, Sail Cloth—Makers, Dealers.
- Tent, Tarpaulin—Makers, Dealers.
- Sacking, Sack, Bag—Makers, Dealers.
- Others working and dealing in Fibrous Materials.

Order X.—Persons Working and Dealing in Food and Drinks.

SUB-ORDER 1.—*In Animal Food.*
- Cowkeepers, Dairykeepers, Milksellers.
- Cheesemongers.
- Butchers, Meat Salesmen and Assistants, including Carters.
- Butchers' Wives, assisting in the business.
- Provision Curers, Dealers, Meat Preservers.
- Poulterers, Gamedealers.
- Fishmongers, Dealers, Curers.
- Oysters, Shell-fish—Dealers.
- Others working and dealing in Animal Food.

SUB-ORDER 2.—*In Vegetable Food.*
- Corn, Flour, Meal—Merchants, Dealers, and Assistants.
- Millers and Mill Workers.
- Bakers and Assistants, including Carters.
- Confectioners, Pastrycooks.
- Greengrocers, Fruiterers, and Assistants.
- Seed Merchants, Dealers, and Assistants.
- Others working and dealing in Vegetable Food.

SUB-ORDER 3.—*In Drinks and Stimulants.*
- Brewers and others engaged in Brewing, including Carters, Travellers, &c.
- Maltsters.
- Wine and Spirit Merchants and Assistants.
- Wine Manufacture, engaged in.
- Distillers, Rectifiers.
- Ginger-beer, Soda-water, Mineral-water, Cordial Manufacture, engaged in, including Carters, Travellers, &c.
- Sugar Refiners (not Growers).
- Coffee, Chicory—Roasters, Dealers.
- Grocers, Tea Dealers, and Assistants, including Carters.
- Tobacco, Cigar, Snuff—Manufacture.
- Tobacconists.
- Others working and dealing in Drinks and Stimulants.

Order XI.—Persons Working and Dealing in Animal and Vegetable Substances.

SUB-ORDER 1.—*In Animal Matters.*
- Soapboilers.
- Tallow Chandlers.
- Tallow Melters, Boilers-down (not meat preservers).
- Manure Manufacturers, Dealers.
- Hide, Skin—Salesmen, Dealers.
- Fellmongers.
- Tanners.
- Curriers.
- Leather Manufacture.
- Feather Dressers, Dealers, Cleaners, Glove Cleaners.
- Hair Brush, Broom—Makers, Dealers.
- Others engaged in working and dealing in Animal Matters.

SUB-ORDER 2.—*In Vegetable Matters.*
- Oil and Colourmen and Assistants.
- French-polishers.
- Japanners.
- Timber Merchants, Dealers, and Assistants.
- Firewood Dealers, Sellers, Choppers.
- Fencers Hurdlemakers, Splitters.
- Turners.
- Coopers.
- Sawyers, Sawmill Owners, Workers.
- Basketmakers.
- Hay and Straw Dealers.
- Chaff Cutters.
- Paper Manufacture.
- Stationers and Assistants (except Booksellers, VIII., 1).
- Rag and Wastepaper Gatherers, Dealers.
- Bill stickers, Distributors.
- Others working and dealing in Vegetable Matters.

CLASSIFIED LIST OF OCCUPATIONS—*continued.*

Order XII.—Persons Working and Dealing in Minerals.

- SUB-ORDER 1.—*In Mining.*
  - 1. Gold Miners (Alluvial), Gold Miners (Quartz), Gold Miners (undescribed), Quartz Crushers, &c.
  - 5. Copper Miners.
  - 6. Tin Miners.
  - 8. Others engaged in Mining, not Mining Agents or Mining Sharebrokers.
- SUB-ORDER 2.—*In Coal.*
  - Coal, Coke—Merchants, Dealers.
  - Coalheavers, Labourers.
  - Charcoalburners, Dealers.
  - Chimney-sweepers.
  - Gasworks Service.
  - Others working and dealing in Coal.
- SUB-ORDER 3.—*In Stone, Clay, Earthenware, and Glass.*
  - Quarry Owners, Workers.
  - Stone-cutters, Dressers (not masons).
  - Limeburners, Quarriers, Dealers.
  - Plaster, Cement—Makers, Dealers.
  - Brickmakers, Dealers.
  - Pottery—Makers, Dealers.
  - Glass—Makers, Dealers.
  - China, Earthenware—Makers, Dealers.
  - Road, Railway—Contractors (not on maintenance).
  - Road Surveyors, Inspectors (not under Government).
  - Road, Railway—Labourers, Navvies, Excavators (not on maintenance).
  - Nightmen, Scavengers.
  - Others working and dealing in Stone, Clay, Earthenware, or Glass.
- SUB-ORDER 4.—*In Water.*
  - Waterworks Service.
  - Water Carriers, Carters, Dealers.
  - Ice Makers, Merchants, Dealers.
  - Wellsinkers, Dammakers, &c., Others working and dealing in Water.
- SUB-ORDER 5.—*In Gold, Silver, and Precious Stones.*
  - Goldsmiths, Silversmiths, Jewellers (except VIII., 7).
  - Lapidaries, Precious Stones—Workers, Dealers.
  - Assayers.
  - Electro-platers, Platers.
  - Others working and dealing in Gold, Silver, and Precious Stones.
- SUB-ORDER 6.—*In Metals other than Gold and Silver.*
  - Copper Workers, Dealers.
  - Tin, Quicksilver—Workers, Dealers.
  - Zinc Workers, Dealers.
  - Lead, Antimony—Workers, Dealers.
  - Iron Founders, Moulders, Workers, Dealers (except Designers, VIII., 6).
  - Blacksmiths, Whitesmiths.
  - Ironmongers, Hardware Dealers.
  - Brass Founders, Moulders, Workers, Dealers (except Designers, VIII., 6).
  - Locksmiths, Bellhangers.
  - Gasfitters.
  - Others working and dealing in Metals other than Gold and Silver.

Order XIII.—Labourers and Others (branch of Labour undefined).

- SUB-ORDER 1.—*Labourers (branch undefined).*
- SUB-ORDER 2.—*Other indefinite Occupations.*
  - Mechanics, Manufacturers (not otherwise described).
  - Shop Men, Women (branch undefined).
  - Apprentices (branch undefined).
  - Engineers, Engine Drivers, Stokers, Firemen (undefined).
  - Draftsmen (not otherwise described).
  - Contractors, Contractors' Sons, Assistants, Clerks (nature of service contracted for not described).
  - Managers, Overlookers, Fore Men, Women (nature of business not described).
  - Other indefinite Occupations.

Order XIV.—Persons of Property or Rank not returned under any Office or Occupation.

- SUB-ORDER 1.—*Persons of Property or Rank.*
  - Annuitants.
  - Of Independent Means (source of income undescribed).
  - Noblemen, Gentlemen, Ladies (returned as such).
  - Other persons of Property or Rank.

Order XV. Public Burthen.—Persons supported by the Community and of no specified Occupation.

- SUB-ORDER 1.—*From Voluntary Sources and Public Revenue.*
  - Pensioners.
  - Dependent on Relatives.
  - Inmates of Charitable Institutions, Orphanages, &c.
  - Inmates of Industrial Schools.
  - Paupers, Beggars.
  - Others supported from Voluntary Sources and Public Revenue.
- SUB-ORDER 2.—*Criminal Classes.*
  - Prisoners.
  - Inmates of Reformatories.
  - Inmates of Refuges (except Benevolent Asylum).
  - Brothel Keepers.
  - Prostitutes.
  - Others of the Criminal Classes, Gamblers, Gambling-house Keepers.
- SUB-ORDER 3.—*No occupation stated.*

Table No. XCIII.

Alphabetical Index of Occupations, showing Classes, Orders, and Sub-Orders.

—	Order.	Sub-Order.	Number
Abattoirs, labourer at	X.	1	
,, manager, or assistant of	X.	1	
Acclimatisation Society, employed by	VII.	1	8
Accomplishments, teacher of	II.	6	
Accoucheur	II.	3	
Accoucheuse	II.	3	
Account-book maker	VIII.	1	
Accountant, bank	V.	1	
,, building society	V.	1	
,, Government service (not in excepted departments)	I.	1	3
Accountant (undefined)	V.	1	
Accounts, collector of	V.	1	
Accoutrement maker, dealer	IX.	2	
Acrobat	II.	9	
Actor, Actress	II.	9	
Actuary, insurance company	V.	1	
,, (undefined)	V.	1	
Adjuster of weights	VIII.	7	
Advertising agent	VIII.	1	
Advocate (lawyer)	II.	2	
Aërated bread maker	X.	2	
,, waters, agent, bottler, carter, maker	X.	3	
Agent, advertising	VIII.	1	
,, aërated waters	X.	3	
,, agricultural	VII.	1	8
,, ballast	VI.	3	
,, book, newspaper	VIII.	1	
,, brewer's	X.	3	
,, carrier's, parcel delivery	VI.	2	
,, coach, omnibus	VI.	2	
,, coal	XII.	2	
,, commission	V.	1	
,, Custom House	V.	1	
,, house	VIII.	13	
,, land and estate	VII.	3	
,, machines, engines	VIII.	10	
,, mineral waters	X.	3	
,, mining	V.	1	
,, news	VIII.	1	
,, passenger	VI.	3	
,, ship	VI.	3	
,, squatting, station	VII.	2	7
,, stock	VII.	4	
,, theatrical	II.	9	
,, wharf	VI.	3	
,, (undefined)	XIII.	2	
Agricultural, chemist	II.	5	
,, implement maker, dealer	VIII.	11	
,, labour (in-door)	VII.	1	6
,, ,, (out-door)	VII.	1	6
Agriculturist	VII.	1	8
Alderman (otherwise undescribed)	I.	2	
Ale bottler, merchant	X.	3	
Alluvial gold miner	XII.	1	1
,, tin miner	XII.	1	6
Amalgamating, engaged in	XII.	1	1
Analytical chemist	II.	5	
Anatomical assistant	II.	3	
Anchor smith	XII.	6	
Angling materials maker, dealer	VIII.	5	
Animal food, worker, dealer in	X.	1	
,, keeper, dealer	VII.	4	
,, matters, worker, dealer in	XI.	1	
,, stuffer, preserver	VIII.	4	
Annuitant	XIV.	...	
Antimony miner, prospector	XII.	1	8
,, worker, dealer	XII.	6	
Apiarian	VII.	4	
Apothecary	II.	3	
Appraiser	V.	1	
Apprentice (branch undefined	XIII.	2	
Architect	VIII.	13	
,, Government service (not first class, nor in excepted departments)	I.	1	4
Armorer (not soldier)	VIII.	9	
Arms, workers, dealers in	VIII.	9	
Army non-commissioned officers, soldiers	I.	3	2
Army officer	I.	3	1
Arrowroot planter	VII.	1	4
,, manufacturer	X.	2	
Articled clerk	II.	2	
Artificial flower maker	VIII.	4	
,, limb, eye, and tooth maker	VIII.	8	
Artist	II.	7	
,, dramatic (actor)	II.	9	
,, in hair, shells, seaweed	VIII.	4	
,, photographic	II.	7	
,, scenic	II.	9	
Artist's colorman	VIII.	3	
,, material dealer	VIII.	3	
,, model	II.	7	
Asphalte maker, worker	VIII.	15	
Assayer	XII.	5	
Assembly rooms keeper	IV.	1	
Assignee, official	I.	1	8
,, trade	V.	1	
Associate (judge's)	II.	2	
Astronomer, astronomical computer	II.	5	
Attendance, engaged in	IV.	2	
Attendant, lunatic asylum (Government)	IV.	2	
,, railway	VI.	1	
Attorney	II.	2	
Auctioneer	V.	1	
Auditor-General	I.	1	2
Auditor	V.	1	
Aunt (no occupation given)	III.	2	
Aurist (not qualified medical man)	II.	3	
Author	II.	4	
Average adjuster, stater	V.	1	
Axletree maker	VIII.	11	
Baby linen maker, dealer	IX.	2	
Bacon curer	X.	1	
Bag (not paper) maker, dealer	IX.	3	
Bagatelle-board maker	VIII.	5	
Bailiff, farm	VII.	1	8
,, on free selection	VII.	2	7
,, Crown lands	I.	1	8
,, (law court officer)	II.	2	
Baker	X.	2	
,, charitable institution	IV.	2	
,, inn, club, eating-house	IV.	2	
Ballast master, agent, heaver	VI.	3	
Ballet girl	II.	9	
Bank, officer, clerk	V.	1	
Banker	V.	1	
Barber	IX.	2	
Barge builder	VIII.	12	
Bargeman	VI.	3	
Bark worker, dealer, stripper	XI.	2	
Barman, Barmaid	IV.	2	
Barrel maker	XI.	2	
Barrister	II.	2	
Basket maker, Dealer	XI.	2	
Bathurst Burr cutter	VII.	3	
Bath keeper, attendant	IV.	1	
Bed (mattress) maker	VIII.	14	
Bedstead maker	VIII.	14	
Bee dealer	VII.	4	
Beehive maker	XI.	2	
Beer bottler, merchant	X.	3	
,, or colonial wine seller	IV.	1	
,, ,, ,, wife of, assisting	IV.	1	
Beershop keeper	IV.	1	
Bellhanger	XII.	6	
Bellman and bill poster	XI.	2	
Bellows maker	VIII.	10	
Benefit society officer, clerk	V.	1	
Benevolent asylum, inmate of	XV.	1	
,, society, receiving outdoor relief from	XV.	1	
Besom maker, dealer	XI.	2	
Bible reader	II.	1	
,, society, officer of, woman	II.	1	
Bicycle maker, dealer	VIII.	11	
Bill discounter	V.	1	

ALPHABETICAL INDEX of OCCUPATIONS, showing CLASSES, ORDERS, and SUB-ORDERS—*continued.*

—	Order.	Sub-Order.	Number
Bill sticker, poster, distributor	XI.	2	
Billiard-table keeper, marker	II.	9	
,, maker	VIII.	5	
Binder (books)	VIII.	1	
Bird cage maker	VIII.	5	
,, catcher	VII.	4	
,, keeper, dealer	VII.	4	
,, stuffer, preserver	VIII.	4	
Birmingham warehouseman	XII.	6	
Biscuit maker, packer	X.	2	
Bishop	II.	1	
Blacking maker, dealer, packer	VIII.	15	
Blacksmith	XII.	6	
Blasting fuse maker	VIII.	9	
Blind maker	VIII.	13	
Block printer	VIII.	3	
Boarder (no occupation given)	XV.	*c*	
Boardinghouse keeper	IV.	1	
,, keeper's wife, assisting	IV.	1	
,, servant	IV.	2	
Boat builder	VIII.	12	
Boatman, Government service (not in excepted departments)	I.	1	8
,, harbour service	VI.	3	
,, waterman	VI.	3	
Boat proprietor	VI.	3	
Boiler down (not meat preserver)	XI.	1	
Boiler, caulker, cleaner, maker	XII.	6	
Bonded storekeeper	VI.	4	
Bone crusher, boiler, calciner, manure maker	XI.	1	
Bone worker, gatherer, dealer	XI.	1	
Bonnet cleaner	IX.	2	
,, maker	IX.	2	
,, shape maker	IX.	2	
Book agent, canvasser, hawker	VIII.	1	
Bookbinder, folder, ruler, sewer	VIII.	1	
Book-keeper, on a station	VII.	2	7
,, undefined	V.	1	
Bookseller and assistants	VIII.	1	
Books, worker, dealer in	VIII.	1	
Booth keeper	II.	9	
Bootmaker, dealer	IX.	2	
,, wife, assisting	IX.	2	
Boot-tree maker	XI.	2	
Boots (servant hotel)	IV.	2	
Borough councillor (not otherwise described)	I.	2	
Borough officer	I.	2	
Botanic gardens, engaged in	VII.	1	8
Botanist	II.	5	
,, medical	II.	3	
Bottle merchant, dealer	XII.	3	
Bottler, aërated waters, cordials	X.	3	
Boundary rider	VII.	2	5
Box maker	XI.	2	
Boy receiving education	III.	3	4
Braider	IX.	2	
Braid cutter	IX.	2	
Brass founder, moulder, worker, dealer	XII.	6	
Brazier	XII.	6	
Bread maker	X.	2	
Breaksman at mine	XII.	1	1
,, on railway	VI.	1	
Brewers and others engaged in brewing	X.	3	
Bricklayer and bricklayer's labourer	VIII.	13	
Brick maker, dealer	XII.	3	
Bristle worker, dealer	XI.	1	
Broker, furniture	VIII.	14	
,, hotel	V.	1	
,, printer's	VIII.	1	
,, share, stock	V.	1	
,, sugar, tea, tobacco	X.	3	
,, undefined	V.	1	
,, wool	XI.	1	
Bronzer	XII.	6	
Broom (birch, tea-tree, millet, &c.) maker	XI.	2	
,, (hair) maker	XI.	1	
Brothel keeper	XV.	2	
Brush (hair) maker	XI.	1	
Buggy maker, dealer	VIII.	11	

—	Order.	Sub-Order.	Number
Builder	VIII.	13	
Builder's clerk, timekeeper, watchman	VIII.	13	
Building contractor	VIII.	13	
,, materials, &c., dealers in	VIII.	13	
,, society officer, clerk	V.	1	
,, surveyor	VIII.	13	
Bullock driver on farms	VII.	1	8
,, on grazing farms	VII.	2	5
,, on roads and undefined	VI.	2	
,, on stations	VII.	2	5
Burial ground servant	II.	1	
Burler	IX.	1	
Burnisher	XII.	6	
Burr cutter	VII.	2	7
Bush carpenter	XI.	2	
Bushman (not fencer nor splitter)	VII.	3	
Butcher	X.	1	
Butcher's wife, assisting in the business	X.	1	
Butler (domestic servant)	IV.	2	
,, (hotel, club, eating-house)	IV.	2	
Butter merchant	X.	1	
Cab driver, cabman	VI.	2	
,, proprietor (not cabman)	VI.	2	
Cabbage-tree hat maker	IX.	2	
,, plait maker, dealer	IX.	2	
Cabinet maker	VIII.	14	
,, Minister	I.	1	8
Café keeper	IV.	1	
,, keeper's wife, assisting	IV.	1	
Calenderer	VIII.	15	
Candlemaker	XI.	1	
Cane worker, dealer	XI.	2	
Canvas maker, dealer	IX.	3	
Canvasser (undefined)	V.	1	
Capitalist	V.	1	
,, mining	XII.	1	
Capmaker	IX.	2	
Captain (merchant ship)	VI.	3	
,, of mine	XII.	1	
,, in navy	I.	3	3
Carder	IX.	1	
Cardriver, carman	VI.	2	
Cardmaker	XI.	2	
Caretaker, undefined	XIII.	2	
Carpenter	VIII.	13	
,, mining	XII.	1	
,, rough or bush	XI.	2	
Carpet beater, planner, sewer	VIII.	14	
,, dealer, warehouseman	IX.	1	
Carriage cleaner (railway)	VI.	1	
,, maker, dealer	VIII.	11	
,, (railway) maker	VIII.	11	
Carrier	VI.	2	
Carrier's agent, clerk, manager	VI.	2	
Cart maker	VIII.	11	
Carter	VI.	2	
,, aërated waters	X.	3	
,, baker's	X.	2	
,, brewer's	X.	3	
,, butcher's	X.	1	
,, grocer's	X.	3	
,, on farm	VII.	1	8
,, on station	VII.	2	5
,, sawmill	XI.	2	
,, stone	XII.	3	
,, washing stuff or quartz	XII.	1	
,, Water	XII.	4	
Cartridge maker	VIII.	9	
Carver and gilder	VIII.	14	
,, jet	VIII.	4	
,, wood	VIII.	4	
Case maker	XI.	2	
Cashier, bank	V.	1	
,, draper's or youth undescribed	IX.	1	
Cask maker	XI.	2	
Catechist	II.	1	
Caterer	IV.	1	
Cattle farmer, wife, relative, assisting	VII.	2	
,, salesman, agent, saleyard keeper	VII.	4	

Alphabetical Index of Occupations, showing Classes, Orders, and Sub-Orders—*continued.*

—	Order.	Sub-Order.	Number.
Cellarman (hotel, club, eating-house)	IV.	2	
,, brewer's	X.	3	
,, wine merchant's ...	X.	3	
Cement maker, dealer	XII.	3	
Cemetery clerk, servant	II.	1	
Chaffcutter	XI.	2	
Chainman (of Government surveying party	I.	1	8
,, (not Government or undefined)	VII.	3	
Chair caner	XI.	2	
,, maker	VIII.	14	
Chairman of Committees (Legislative Council and Assembly)	I.	1	2
Chamber of Commerce, officer of...	V.	1	
Chambermaid	IV.	2	
Chandler, ship	VIII.	12	
,, tallow	XI.	1	
Chapel keeper	II.	1	
Charcoal burner, dealer	XII.	2	
Charitable Institution, inmate of	XV.	1	
,, officer of	IV.	1	
,, servant ...	IV.	2	
Charwoman	IV.	2	
Charity, sister of	II.	1	
Chaser, gold, silver, &c.	XII.	5	
,, other metals	XII.	6	
,, undefined	VIII.	6	
Checktaker, undefined	II.	9	
Cheesemonger and assistants ...	X.	1	
Chemicals, worker, dealer in ...	VIII.	15	
Chemist, agricultural	II.	5	
,, analytical	II.	5	
,, and druggist	II.	3	
,, manufacturing	VIII.	15	
Chicory roaster, dealer	X.	3	
Child of prisoner not at school ...	XV.	1	
,, receiving education ...	III.	3	4
Chimney sweeper	XII.	2	
China maker, dealer	XII.	3	
,, mender	XII.	3	
Chinese catechist	II.	1	
,, doctor	II.	3	
Chiropodist	II.	3	
Church officer	II.	1	
Cider maker, bottler, dealer ...	X.	3	
Cigar dealer	X.	3	
,, manufacture, engaged in ...	X.	3	
Circulating library keeper, proprietor, servant	VIII.	1	
City councillor (not otherwise described)	I.	2	
Civil engineer	II.	5	
,, Government service (not first class, nor in excepted departments)	I.	1	4
,, waterworks ...	XII.	4	
Civil engineer's draftsman ...	II.	5	
,, servant (undefined) ...	I.	1	8
Clairvoyant (medical)	II.	3	
Clay worker, dealer in	XII.	3	
Cleaner, charitable institution ...	IV.	2	
,, office (not Government)...	IV.	2	
Clergyman	II.	1	
Clerk, articled, law, engrossing ...	II.	2	
,, bank...	V.	1	
,, building, benefit society ...	V.	1	
,, commercial, merchant's ...	V.	1	
,, Government (not in excepted departments)	I.	1	3
,, Harbour and Rivers Department	VI.	3	
,, hotel	IV.	1	
Clerk, in holy orders	II.	1	
,, loan office	V.	1	
,, mining company	XII.	1	
,, of courts	II.	2	
,, of petty sessions	II.	2	
,, of works (architect) ...	VIII.	13	
,, public library	VIII.	1	
,, public company (not mining)	V.	1	
,, railway	VI.	1	
,, station	VII.	2	5
,, store	VI.	4	
,, undefined	V.	1	

—	Order.	Sub-Order.	Number
Clicker in printing office	VIII.	1	
,, in boot factory	IX.	2	
Clipper, horse	VII.	4	
Clockmaker, dealer	VIII.	7	
Cloth dresser, presser	IX.	1	
,, weaver	IX.	1	
Clothes dealer	IX.	2	
,, peg, prop maker, dealer ...	XI.	2	
Clothier	IX.	2	
Clothing manufacture, engaged in	IX.	2	
Club house officer, manager, Secretary	IV.	1	
,, servant	IV.	2	
Coach agent, clerk...	VI.	2	
,, driver, conductor, guard ...	VI.	2	
,, maker, dealer	VIII.	11	
Coachman, (domestic servant) ...	IV.	2	
,, (not domestic servant)	VI.	2	
Coach painter	VIII.	11	
,, proprietor	VI.	2	
,, smith	VIII.	11	
,, trimmer	VIII.	11	
Coal agent	XII.	2	
,, heaver, labourer	XII.	2	
,, merchant, dealer	XII.	2	
,, miner, prospector	XII.	2	
,, shipper	XII.	2	
,, trimmer (merchant steamer)	VI.	3	
,, worker, dealer in	XII.	2	
Cobbler	IX.	2	
Cocoanut fibre, matting maker, dealer	IX.	3	
Coffee-house keeper	IV.	1	
,, ,, keeper's wife, assistg.	IV.	1	
,, planter	VII.	1	1
,, roaster, dealer	X.	3	
,, stallkeeper	IV.	1	
Coffin maker	VIII.	14	
Coiffeur	IX.	2	
Coir matting maker	IX.	3	
Coke man on railway	VI.	1	
,, merchant, dealer, burner ...	XII.	2	
Collector, rates	I.	2	
,, rent	VIII.	13	
,, to newspaper	VIII.	1	
,, charitable institution ...	IV.	1	
,, of accounts (or undescribed)	V.	1	
Colonial experience (person learning)	VII.	2	7
,, oven maker	XII.	6	
,, tweed manufacture, engaged in	IX.	1	
,, wineseller (retail) ...	IV.	1	
,, ,, wife of, assistg.	IV.	1	
Colour maker	VIII.	15	
,, man	XI.	2	
Colporteur	VIII.	1	
Comb maker	XI.	1	
Comedian	II.	9	
Commercial clerk	V.	1	
,, traveller, salesman—woman	V.	1	
,, man undefined ...	V.	2	
Commissariat officer	I.	3	1
Commission agent	V.	1	
Commissioner for taking affidavits	II.	2	
Company (public) officer, clerk ...	V.	1	
Compositor	VIII.	1	
Computer (Astronomical) ...	II.	5	
Conductor, coach, omnibus ...	VI.	2	
Confectioner	X.	2	
Conjurer	II.	9	
Consul (not otherwise described)	I.	1	8
Contractor for buildings	VIII.	13	
,, erecting machinery ...	VIII.	10	
,, mails	VI.	5	
,, reservoirs	XII.	4	
,, road or railway ...	XII.	3	
,, (undefined)	XIII.	2	
Conveyancer	II.	2	
Cook, charitable institution ...	IV.	2	
,, domestic servant	IV.	2	
,, hotel, club, eating-house ...	IV.	2	
,, (not domestic servant) ...	IV.	1	

Alphabetical Index of Occupations, showing Classes, Orders, and Sub-Orders—*continued.*

—	Order.	Sub-Order.	Number
Cook on farm	VII.	1	6
„ on station	VII.	2	5
„ to a party of men (diggers, drovers, surveyors, &c.)	IV.	2	
Cooper	XI.	2	
Copper miner, prospector	XII.	1	5
„ plate printer	VIII.	3	
„ worker, dealer, coppersmith	XII.	6	
Cord maker, dealer	IX.	3	
Cordial maker, dealer, bottler, traveller	X.	3	
Cordwainer (shoemaker)	IX.	2	
Corn cutter	II.	3	
„ merchant, dealer	X.	2	
Cornice maker	VIII.	13	
Corporation officer	I.	2	
„ labourer	I.	2	
Corset maker, dealer	IX.	2	
Costermonger	V.	2	
Costume maker	IX.	2	
Cotton dealer	IX.	1	
„ manufacture (all branches)	IX.	1	
Court officer, law	II.	2	
Courts, clerk of	II.	2	
Cousin (no occupation given)	III.	2	
„ receiving education	III.	3	4
Cow keeper	X.	1	
„ herd, boy	VII.	2	5
Cricket materials, maker, dealer	VIII.	5	
Crier, law court	II.	2	
„ town	I.	2	
Crochet maker, worker	IX.	1	
Crown lands bailiff	I.	1	8
„ prosecutor	II.	2	
Crushing quartz, engaged in	XII.	1	1
Cuddy servant	VI.	3	
Cupola man	XII.	6	
Curator of museum (Government employ)	I.	1	8
Curled hair manufacturer, dealer	XI.	1	
Currier	XI.	1	
Custom-house agent	V.	1	
Cutler	VIII.	10	
Cutter (tailor)	IX.	2	
Dairy maid (on farm)	VII.	1	6
„ „ (on station)	VII.	2	5
„ man, woman	X.	1	
„ produce dealer	X.	1	
Dam maker	XII.	4	
Dancing, teacher of	II.	6	
Danseuse	II.	9	
Daughter (under 6 years, not at school)	III.	3	1
„ (over 6 years, not employed, nor at school)	III.	2	
„ of farmer, market gardener (over 15 years, assisting)	VII.	1	5
„ of grazier, squatter (over 15 years, assisting)	VII.	2	1
Deacon (church officer)	II.	1	
„ (clergyman)	II.	1	
Dealer	V.	2	
„ (shares or stock)	V.	1	
Decorator	VIII.	13	
Delivery (parcel) cart, driver, proprietor, agent	VI.	2	
Dentist	II.	3	
Dependent on relatives	XV.	1	
Designer (patterns)	VIII.	6	
Designs, workers in	VIII.	6	
Detective officer, detective	I.	1	6
Diamond worker, dealer	XII.	5	
Die-sinker	VIII.	6	
Dies, workers in	VIII.	6	
Digger, gold (alluvial)	XII.	1	1
„ „ (undescribed)	XII.	1	1
Diocesan officer	II.	1	
Dispensary man, charitable institution	IV.	2	
Distiller, and others engaged in distilling	X.	3	
Diver	VI.	3	

—	Order.	Sub-Order.	Number
Dockmaster, officer, clerk, hand	VI.	3	
Doctor	II.	3	
Domestic duties (relative, not wife or widow)	III.	2	
„ „ (wife or widow)	III.	1	
„ servant	IV.	2	
Door-mat maker, dealer	IX.	3	
Draftsman, engineer's	II.	5	
„ Government service (not in excepted departments)	I.	1	4
„ (patterns or designs)	VIII.	6	
„ (undefined)	XIII.	2	
Drainer	VII.	3	
Dramatic artist (actor)	II.	9	
Draper and assistants	IX.	1	
Drawing, teacher of	II.	6	
Drayman	VI.	2	
„ to brewer	X.	3	
Dredging machine, employed in	VI.	3	
Dressmaker	IX.	2	
Dress, worker, dealer in	IX.	2	
Drill instructor (volunteer force)	I.	3	5
Drinks, worker, dealer in (not publican)	X.	3	
Driver, coach, omnibus, cab, car, or undefined	VI.	2	
„ dray, cart, or waggon	VI.	2	
„ of watercart	XII.	4	
Driver of water cart (municipal employé)	I.	2	
Drover	VII.	4	
Drug grinder, packer, warehouse man	VIII.	15	
Druggist	II.	3	
Drysalter	VIII.	15	
Dyer	VIII.	15	
Earthenware maker, dealer	XII.	3	
„ mender	XII.	3	
„ worker, dealer in	XII.	3	
Eating-house keeper	IV.	1	
„ keeper's wife, assisting	IV.	1	
„ servant	IV.	2	
Editor	II.	4	
„ newspaper	VIII.	1	
Education department, officer of	II.	6	
Elder (church officer)	II.	1	
Electric telegraph service	VI.	5	
Electrician, medical, electro-magnetiser	II.	3	
„ not medical	II.	5	
Electroplater	XII.	5	
Elocution, teacher of	II.	6	
Embosser (undefined)	VIII.	6	
Embroiderer	IX.	2	
Enameller	II.	7	
„ glass	XII.	3	
Engine-driver, stoker, cleaner (railway)	VI.	1	
„ driver, stoker, cleaner (mining engine)	XII.	1	8
„ driver, stoker, cleaner (undefined)	XIII.	2	
„ maker, agent, dealer	VIII.	10	
„ packing maker	IX.	3	
„ smith	XII.	6	
Engineer, civil	II.	5	
„ „ Government service (not in excepted departments)	I.	1	4
„ flour mill	X.	2	
„ gas works	XII.	2	
„ mechanical and apprentices	VIII.	10	
„ merchant steamer	VI.	3	
„ mining	XII.	1	8
„ of local body	I.	2	
„ of sawmill	XI.	2	
„ steam printing-press	VIII.	1	
„ (undefined)	XIII.	2	
Engineering draftsman, student	II.	5	
Engraver	II.	7	
„ music	VIII.	2	

ALPHABETICAL INDEX of OCCUPATIONS, showing CLASSES, ORDERS, and SUB-ORDERS—*continued.*

—	Order.	Sub-Order.	Number
Engraver, glass	XII.	3	
,, seal	VIII.	6	
Engrosser, engrossing clerk	II.	2	
Equestrian (circus rider)	II.	9	
Errand, boy, girl	VI.	5	
Estate agent	VII.	3	
Evangelist	II.	1	
Excavator	XII.	3	
Exhibition proprietor, keeper, servant	II.	9	
Expert (not otherwise defined)	XIII.	2	
Eye (artificial) maker	VIII.	8	
Factor	V.	1	
,, (house)	VIII.	13	
Fatory (woollen) engineer, manager, watchman, weaver, worker	IX.	1	
Factory worker (undescribed, not sewing machine worker)	IX.	1	
Faller (trees for sawyers)	XI.	2	
Fancy box maker	XI.	2	
,, flower maker	VIII.	4	
,, goods importer, dealer	V.	2	
,, leather worker	XI.	1	
,, worker, dealer, knitter	IX.	2	
Farm agent, apprentice	VII.	1	8
,, bailiff, overseer	VII.	1	8
,, labourer, servant (out-door)	VII.	1	6
,, servant, labourer (in-door)	VII.	1	6
Farmer	VII.	1	5
Farmer's son, daughter, relative, assisting on farm, if over 15 years of age	VII.	1	5
Farmer's wife, living on farm	VII.	1	5
Farrier	VII.	4	
Feather dresser, dealer, cleaner	XI.	1	
Fellmonger	XI.	1	
Felt manufacturer	IX.	1	
Fencer, splitter	XI.	2	
Fencing, teacher of	II.	6	
Ferry lessee, man	VI.	3	
Fibrous materials, worker, dealer in	IX.	3	
Figure maker	VIII.	4	
File maker or cutter	VIII.	10	
Filler	IX.	1	
Fire brigade, officer, member of	I.	2	
Fireman (merchant steamer)	VI.	3	
,, on mining engine	XII.	1	8
,, railway	VI.	1	
,, steam printing-press	VIII.	1	
,, (undescribed)	XIII.	2	
Firewood dealer, seller, carter, chopper	XI.	2	
Firework maker, dealer	VIII.	15	
First-class officer, Government (not in excepted departments)	I.	1	2
Fisherman, woman	VII.	4	
Fishing-rod tackle maker, dealer	VIII.	5	
Fishmonger, dealer, curer (not fisherman)	X.	1	
Fitter	VIII.	10	
Fittings (shop, bar, &c.) maker	VIII.	14	
Flag maker	IX.	1	
Flesher	X.	1	
Flock dealer, maker	IX.	1	
Floorcloth maker, dealer	IX.	3	
Flour merchant, dealer	X.	2	
,, mill owner, worker	X.	2	
Flower, artificial, fancy, paper, wax, maker	VIII.	4	
,, hawker, vendor, girl	XI.	2	
Food (animal) worker, dealer in	X.	1	
,, (vegetable) worker, dealer in	X.	2	
Footman (domestic servant)	IV.	2	
Foreman, woman (business undefined)	XIII.	2	
Forgeman	XII.	6	
Forwarding agent	VI.	2	
Founder, iron	XII.	6	
Frame (picture) maker	VIII.	14	
Free store keeper	VI.	4	
French polisher	XI.	2	
,, teacher of	II.	6	
Fretsawyer	VIII.	14	
Fruiterer, fruit hawker, vendor	X.	2	
Fuller	IX.	1	
Furnace builder	VIII.	13	
,, man	XII.	6	
Furnisher of a mine	XII.	1	8
Furniture broker, dealer	VIII.	14	
,, maker	VIII.	14	
,, van driver, owner	VI.	2	
Furrier	IX.	2	
Fuse maker	VIII.	9	
Galvanist, medical	II.	3	
Galvanizer, metal	XII.	6	
Game dealer (not catcher, killer)	X.	1	
Ganger	XIII.	2	
Goal, inmate of	XV.	2	
Gaol officer, servant, gaoler	I.	1	7
Gardener (domestic servant)	IV.	2	
,, Government service (not in excepted departments)	I.	1	8
,, market	VII.	1	5
,, (not domestic servant)	VII.	1	7
Gas engineer	XII.	2	
Gasfitter, gasfittings, maker, dealer	XII.	6	
Gas meter, retort, gas meter maker	VIII.	10	
Gasworks service, engaged in	XII.	2	
Gatekeeper	IV.	2	
,, railway	VI.	1	
Gauger (Customs)	I.	1	8
Gelatine maker, dealer	XI.	1	
General dealer	V.	2	
,, Government, officer of	I.	1	
,, importer	V.	1	
,, practitioner (medical man)	II.	3	
,, servant	IV.	2	
,, storekeeper	V.	2	
Gentleman, woman	XIV.		
,, ,, (independent means)	XIV.		
Geologist	II.	5	
Gilder, carver	VIII.	14	
Gingerbeer maker, dealer	X.	3	
Girl receiving education	III.	3	4
Glass enameller, engraver, maker, dealer, cutter, mender, stainer, worker, dealer in	XII.	3	
Glazier	VIII.	13	
Glove cleaner	XI.	1	
Glover, glove maker, cutter	IX.	2	
Glue maker, dealer	XI.	1	
Gold assayer	XII.	5	
,, beater	XII.	5	
,, beaters' skin maker	XI.	1	
,, broker, buyer, &c.	XII.	5	
,, melter	XII.	5	
,, miner, gold digger, (alluvial)	XII.	1	1
,, ,, ,, (quartz)	XII.	1	1
,, ,, prospector (undescribed)	XII.	1	1
Goldsmith	XII.	5	
Governess	II.	6	
Government clerk, permanent or supernumerary (not in excepted departments)	I.	1	3
Government officer, first class (not in excepted departments)	I.	1	2
Government officer (undefined)	I.	1	8
,, surveyor, draftsman, &c. (not in excepted departments)	I.	1	4
Governor, the	I.	1	8
Graduate of university	II.	4	
Grainer	VIII.	13	
Granddaughter under six years (not employed nor at school)	III.	3	1
Granddaughter over six years (not employed nor at school)	III.	2	2
Granddaughter receiving education	III.	3	4
Grandfather (no occupation given)	III.	2	
Grandmother (no occupation given)	III.	2	
Grandson under six years (not employed nor at school)	III.	3	1
,, over six years not receiving education	III.	2	
,, receiving education	III.	3	4

ALPHABETICAL INDEX of OCCUPATIONS, showing CLASSES, ORDERS, and SUB-ORDERS—*continued.*

——	Order.	Sub-Order.	Number
Grass-cutter	VII.	3	
Grave digger	II.	1	
Gravel contractor, carter, labourer	XII.	3	
Grazier	VII.	2	1
Grazier's son, daughter, relative, assisting on farm or living on farm, if over 15 years of age	VII.	2	1
Grazier's wife, living on farm (assisting)	VII.	2	1
Greaser on railway	VI.	1	
Greengrocer	X.	2	
Grinder	VIII.	10	
Grindery worker, dealer	VIII.	10	
Grindstone maker, cutter	XII.	3	
Grocer and assistants	X.	3	
Groom (domestic servant) ...	IV.	2	
,, (not domestic servant) ...	VII.	4	
,, in hotel	IV.	2	
Grubber (not fencer nor splitter)	VII.	3	
Guard, coach omnibus	VI.	2	
,, railway	VI.	1	
Gum worker, collector, gatherer, dealer	XI.	2	
Gunpowder maker	VIII.	9	
Gunsmith	VIII.	9	
Gutta percha worker, dealer ...	XI.	2	
Gymnastics, teacher of	II.	6	
Haberdasher	IX.	2	
Habit maker	IX.	2	
Hair brush, broom maker, dealer	XI.	1	
,, dresser, cutter, hairpad maker	IX.	2	
,, curled, manufacturer, dealer	XI.	1	
,, dealer	XI.	1	
Hall keeper...	IV.	2	
Ham curer	X.	1	
Hame maker	VIII.	11	
Hammerman	XII.	6	
Hammock maker	IX.	3	
Harbourmaster, officer, clerk, boatman	VI.	3	
Hardware broker, dealer	XII.	6	
Harness maker, dealer	VIII.	11	
Hat cleaner	IX.	2	
Hatter	IX.	2	
Hawker	V.	2	
,, book	VIII.	1	
,, flowers	X.	2	
,, fruit	X.	2	
,, pies	X.	1 or 2	
Hay dealer, trusser (not farm servant)	XI.	2	
Head of department (not excepted)	I.	1	2
Hemp manufacturer, dealer ...	IX.	3	
Herbalist (medical)	II.	3	
,, (not medical)	X.	2	
Hide salesman, dealer	XI.	1	
Hobbler	VI.	3	
Hodman	VIII.	13	
Homœopathist (not qualified medical man)	II.	3	
Honey dealer	X.	1	
Hop beer maker, dealer	X.	3	
Horn worker, cutter, turner, dealer	XI.	1	
Horse bazaar, repository, keeper ...	VII.	4	
,, breaker, trainer	VII.	4	
,, clipper	VII.	4	
,, keeper, groom (not domestic servant)	VII.	4	
,, proprietor, dealer	VII.	4	
,, salesman, agent, sale-yard keeper	VII.	4	
,, shoer	XII.	6	
Hospital patient	XV.	1	
,, out-patient (not otherwise described)	XV.	1	
Hosier	IX.	2	
Hotel broker	V.	1	
,, clerk	IV.	1	
,, keeper	IV.	1	
,, ,, wife of, assisting ...	IV.	1	
,, runner	IV.	2	
,, servant	IV.	2	
Hotpresser	XI.	2	
House agent, factor, rent collector, steward	VIII.	13	
,, decorator	VIII.	13	
,, keeper (not in charitable institution, inn, club, or eating-house)	IV.	2	
,, proprietor	VIII.	13	
,, maid (domestic servant) ...	IV.	2	
Huckster	V.	2	
Hulk (penal) inmate of	XV.	2	
Hurdle maker	XI.	2	
Hutkeeper (on station)	VII.	2	5
Hydropathist (not qualified medical man)	II.	3	
Ice cart, driver of	XII.	4	
,, maker, merchant, dealer; ice company, employed in	XII.	4	
Image maker	VIII.	4	
Immigrant	XIII.	2	
Immigrants' Home, inmate of ...	XV.	1	
Implement (agricultural) maker, dealer	VIII.	11	
Importer (undescribed)	V.	1	
Impresario	II.	9	
Indefinite occupation	XIII.	2	
Independent means, of	XIV.	1	
Indiarubber worker, dealer ...	XI.	2	
Industrial schools, inmate of ...	XV.	1	
,, instructor at ...	II.	6	
,, officer	IV.	1	
Ink maker, dealer...	VIII.	15	
Inkle weaver	IX.	1	
Inmate of charitable institution ...	XV.	1	
,, gaol or penal establishment	XV.	2	
,, industrial school	XV.	1	
,, lunatic asylum (government)	XV.	1	
,, reformatory	XV.	2	
,, refuge or magdalen asylum	XV.	2	
,, watchhouse (no occupation given)	XV.	2	
Innkeeper	IV.	1	
,, wife of, assisting	IV.	1	
Inn servant	IV.	2	
Inspector of nuisances	I.	2	
,, police	I.	1	6
,, roads, &c....	I.	2	
,, schools	II.	6	
,, stock	I.	1	8
,, (undefined)	XIII.	2	
,, of weights and measures...	I.	2	
Inspector of Works (government service)	I.	1	8
,, of works (architect) ...	VIII.	13	
Instrument (musical) maker, dealer	VIII.	2	
,, (philosophical) maker ...	VIII.	7	
,, (surgical) maker, dealer	VIII.	8	
Insurance agent, broker	V.	1	
,, company, officer, clerk...	V.	1	
Interpreter (law court officer) ...	II.	2	
,, (not law court officer ...	II.	4	
Inventor (undefined)	XIII.	2	
Iron founder, moulder, worker, dealer	XII.	6	
,, merchant	V.	1	
Ironmonger	XII.	6	
Irregular medical practitioner ...	II.	3	
Isinglassmaker	XI.	1	
Ivory worker, cutter, turner, dealer	XI.	1	
Jam maker, preserver	X.	2	
Japanner	XI.	2	
Jet carver, worker...	VIII.	4	
Jeweller	XII.	5	
Jobber (share or stock)	V.	1	
,, woollen mill	IX.	1	
Jockey	VII.	4	
Joiner	VIII.	13	
Jointer (waterworks)	XII.	4	
Josshouse keeper	II.	1	
Journalist	VIII.	1	
Judge, Supreme or district court	II.	2	

ALPHABETICAL INDEX of OCCUPATIONS, showing CLASSES, ORDERS, and SUB-ORDERS—*continued.*

—	Order.	Sub-Order.	Number
Judge's associate	II.	2	
Justice of the Peace (not otherwise described)	I.	2	
Kaolin worker, dealer	XII.	3	
Keeper of circulating library ...	VIII.	1	
,, livery stable	VI.	2	
,, reservoir	XII.	4	
Kitchen maid (domestic servant)	IV.	2	
,, hotel, club, eating-house	IV.	2	
Kitchenman	IV.	2	
Kitchen-range maker	XII.	6	
,, setter	VIII.	13	
Knacker	VII.	4	
Knife grinder	VIII.	10	
,, maker	VIII.	10	
Label maker	VIII.	3	
Labour office keeper	IV.	1	
Labourer (branch undefined) ...	XIII.	1	
,, Government service (not in excepted departments)	I.	1	8
,, abattoirs (not butcher)	X.	1	
,, farm	VII.	1	6
,, gas works	XII.	2	
,, gold mine	XII.	1	1
,, masons', bricklayers' ...	VIII.	13	
,, railway (not navvy) ...	VI.	1	
,, ,, (navvy excavator)	XII.	3	
,, on roads	XII.	3	
,, on station	VII.	2	5
,, reaping, mowing machine	VII.	1	8
,, repairing streets, roads, &c.	XII.	3	
,, (service of local body) undescribed	I.	2	
,, ship	VI.	3	
,, store	VI.	4	
,, waterworks	XII.	4	
Lace maker, dealer	IX.	1	
Lacquerer	XII.	6	
Ladder maker	XI.	2	
Lady (domestic duties)	III.	1	
,, (independent means) ...	XIV.	1	
Lady's maid	IV.	2	
Lamplighter	XII.	2	
Land agent, steward, and assistants	VII.	3	
,, proprietor	VII.	3	
,, and house proprietor ...	VIII.	13	
,, surveyor and assistants ...	VII.	3	
Lapidary	XII.	5	
Lastmaker	XI.	2	
Lather	VIII.	13	
Lathmaker, splitter	XI.	2	
Laundress (domestic servant) ...	IV.	2	
,, hotel, club, eating-house	IV.	2	
,, (not domestic servant)	IX.	2	
Laundry keeper, worker	IX.	2	
,, maid (domestic servant)	IV.	2	
,, ,, hotel, club, eating-house	IV.	2	
Law clerk	II.	2	
,, court officer	II.	2	
,, society, officer of	II.	2	
,, stationer	II.	2	
,, student	II.	2	
,, writer	II.	2	
Lawyer	II.	2	
Lay reader	II.	1	
Lead miner, prospector	XII.	1	8
Lead worker, dealer	XII.	6	
Leather manufacture, engaged in, merchant, sellor, cutter	XI.	1	
Lecturer	II.	4	
Ledger-keeper, bank	V.	1	
Legerdemain, professor of ...	II.	9	
Lessee, undefined	XIII.	2	
Letter-carrier (Government service)	I.	1	8
,, cutter	VIII.	3	
Librarian	VIII.	1	
Library (public or circulating) officer, proprietor, servant	VIII.	1	
Licensed victualler	IV.	1	
Life-buoy, belt, maker	VIII.	12	
Lighterman, master	VI.	3	
Lighthouse keeper, assistant ...	VI.	3	
Limb (artificial) maker	VIII.	8	
Limeburner, quarrier, dealer ...	XII.	3	
Line repairer (telegraph)	VI.	5	
Linen draper and assistants ...	IX.	1	
,, manufacturer	IX.	1	
Literary (amanuensis, secretary) ...	II.	4	
Lithographic printer, lithographer	VIII.	3	
Live stock, salesman, agent, sale-yard keeper	VII.	4	
Livery stable keeper	VI.	2	
Loan office manager, secretary, officer, clerk	V.	1	
Local body, officer of	I.	2	
,, preacher	II.	1	
Lock Hospital (Inmate of) ...	XV.	1	
Locker (Customs)	I.	1	3
Locksmith	XII.	6	
Lodge keeper	IV.	2	
Lodger (no occupation given) ...	XV.	3	
Lodging-house keeper	IV.	1	
,, ,, wife of, assiting	IV.	1	
Lolly maker, shop keeper	X.	2	
Looking-glass maker	VIII.	14	
,, silverer	XII.	6	
Lorry-driver, owner	VI.	2	
Lumper	VI.	3	
Lunatic asylum (Government)—			
,, ,, attendant ...	IV.	2	
,, ,, inmate	XV.	1	
,, ,, officer	IV.	1	
,, ,, servant	IV.	2	
Machine (agricultural) maker, dealer	VIII.	11	
,, (agricultural) worker ...	VII.	1	8
,, maker, agent, dealer ...	VIII.	10	
,, ruler	VIII.	1	
Machinery, contractor for erecting	VIII.	10	
,, maker, dealer ...	VIII.	10	
Machinist, undescribed (female) ...	IX.	2	
,, ,, (male) ...	VIII.	10	
Madhouse, officer of	IV.	1	
Magdalen asylum, inmate of ...	XV.	1	
Magazine, powder, keeper ...	VIII.	9	
,, ,, (in Government service)	I.	1	8
Magnetiser, medical	II.	3	
Magistrate (not otherwise described)	I.	2	
,, police, stipendiary ...	I.	1	2
Mail carrier, contractor, man ...	VI.	5	
,, in Government service	I.	1	8
Maizena manufacture	X.	2	
Malster, malt merchant	X.	3	
Manager, bank	V.	1	
,, building, benefit society	V.	1	
,, loan office	V.	1	
,, mining company (not miner)	XII.	1	
Manager of club house	IV.	1	
,, of squatting station ...	VII.	2	4
,, public company (not mining)	V.	1	
,, undescribed	XIII.	2	
Manchester warehouseman ...	IX.	1	1
Mangle maker, dealer	VIII.	10	
Mangler	IX.	2	
Mantua maker	IX.	2	
Manufacturer	XIII.	2	
Manufacturing chemist	VIII.	15	
Manure manufacturer, dealer ...	XI.	1	
Map seller, colourer, maker, publisher	VIII.	3	
Marble mason	VIII.	13	
,, merchant, agent	XII.	3	
Marine store, dealer	V.	2	
,, surveyor, survey draftsman	VI.	3	
Marine, R.N.	I.	3	6
Mariner	VI.	3	
Marker, billiard table	II.	9	

Alphabetical Index of Occupations, showing Classes, Orders, and Sub-Orders—*continued.*

—	Order.	Sub-Order.	Number
Marker at rifle butts	I.	3	5
Market gardener	VII.	1	5
,, ,, relative to, over 15 years old, assisting	VII.	1	5
,, ,, wife living at market garden, assisting	VII	1	5
,, inspector	I.	2	
,, lessee	V.	1	
,, woman	V.	1	
Marquee maker	IX.	3	
Mason, and mason's labourer	VIII.	13	
Mast maker	VIII.	12	
Master (merchant ship)	VI.	3	
Mat, matting maker, dealer	IX.	3	
,, (sheepskin) maker	XI.	1	
Match maker, seller	VIII.	15	
Mate (merchant ship)	VI.	3	
Matron of charitable institution	IV.	1	
Mattress maker	VIII.	14	
Mayor (not otherwise described)	I.	2	
Meal manufacture	X.	2	
,, merchant, dealer	X.	2	
Measure maker, dealer	VIII.	7	
Meat market, clerk, &c.	X.	1	
,, preserver	X.	1	
,, salesman	X.	1	
Mechanic (not otherwise described)	XIII.	2	
Mechanical engineer	VIII.	10	
Mechanics' institution, secretary, attendant	VIII.	1	
Medal maker	VIII.	6	
Medical botanist, herbalist	II.	3	
,, clairvoyant, clairvoyante	II.	3	
,, galvanist	II.	3	
,, man	II.	3	
,, practitioner (not qualified medical man)	II.	3	
,, student	II.	3	
Medicine, patent, vendor (not druggist)	II.	3	
Melter (gold)	XII.	5	
Member of city, town, borough, shire council, road board (not otherwise described)	I.	2	
Member of Parliament, Legislative Assembly, Legislative Council (not otherwise described)	I.	1	1
Mender of glass, china, earthenware	XII.	3	
Mercer and assistants	IX.	1	
Merchant	V.	1	
Merchant's clerk	V.	1	
Mercy, sister of	II.	1	
Merry-go-round, proprietor of	II.	9	
Mesmerist	II.	3	
Mess contractor, mess man	IV.	1	
Message, boy, girl	VI.	5	
Messages, connected with	VI.	5	
Messenger, Government service (not in excepted departments)	I.	1	8
Messenger, local council	I.	2	
,, of club house	IV.	2	
,, telegraph	VI.	5	
,, undescribed	VI.	5	
Metal galvanizer, stamper	XII.	6	
,, refiner, turner, worker, dealer	XII.	6	
Metallurgist	II.	5	
Metals, boring for	XII.	1	
Meter inspector, gasworks	XII.	2	
,, maker	VIII.	7	
Midwife	II.	3	
Milkseller	X.	1	
Millboard maker	XI.	2	
Miller	X.	2	
Milliner	IX.	2	
Mill maker (not millwright)	VIII.	10	
Millstone maker, cutter, dresser	XII.	3	
Millwright	VIII.	11	
Mine furnisher	XII.	1	8
,, proprietor	XII.	1	8
Miner, alluvial	XII.	1	1 or 6
,, metals or minerals other than gold	XII.	1	8
,, quartz	XII.	1	1
,, (undescribed)	XII.	1	8
Mineral dresser, prospector	XII.	1	
,, water maker, dealer	X.	3	
Mineralogist	II.	5	
Minerals, worker, dealer in	XII.	...	
Mining agent, broker	V.	1	
,, captain	XII.	1	
,, company's officer, manager, (not miner)	XII.	1	8
,, engaged in	XII.	1	8
,, engine driver, worker, stoker, fireman	XII.	1	
,, engineer, surveyor	XII.	1	
,, machine proprietor, worker	XII.	1	1
,, registrar (Government service)	I.	1	2
,, speculator	V.	1	
,, watchman	XII.	1	8
Minister of religion	II.	1	
,, of the Crown	I.	1	8
Mint, officer, clerk, labourer (not assayer)	XII.	5	
Missionary (not regular clergyman)	II.	1	
Modeller	VIII.	4	
Modiste	IX.	2	
Money broker, dealer, lender	V.	1	
Monthly nurse (not midwife)	IV.	2	
Mop maker, dealer	IX.	3	
Mould maker	VIII.	6	
Moulding maker	VIII.	13	
Moulder (iron or undefined)	XII.	6	
Municipal officer	I.	2	
Museum curator (Government service)	I.	1	8
Museum attendant	I.	1	8
Music engraver, printer, copyist	VIII.	2	
,, hall proprietor, keeper, lessee, servant	II.	9	
,, publisher, seller	VIII.	2	
,, teacher of	II.	8	
Musical instrument maker, dealer,	VIII.	2	
,, ,, tuner	VIII.	2	
Musician	II.	8	
Muslin embroiderer stamper	IX.	1	
Mute (undertaker's)	VIII.	14	
Nailer	XII.	6	
Naturalist	II.	5	
Natural philosopher	II.	5	
Naval architect	VIII.	12	
Navigation, teacher of	II.	6	
Navvy (not engaged on maintenance)	XII.	3	
,, (engaged in maintenance)	VI.	1	
Naval officer	I.	3	3
,, petty officer, sailor	I.	3	4
Needle woman	IX.	2	
Net maker, dealer	IX.	3	
Newspaper agent, vender, canvasser, runner	VIII.	1	
,, proprietor, editor publisher	VIII.	1	
,, reporter	II.	4	
Newsroom keeper	VIII.	1	
Nightman	XII.	3	
Nobleman (no occupation given)	XIV.	1	
No occupation, present or past	XV.	3	
Non-commissioned officer (army)	I.	3	2
Notary public (not lawyer)	II.	2	
Nuisances, inspector of	I.	2	
Nun	II.	1	
Nurse, charitable institution	IV.	2	
,, domestic servant	IV.	2	
,, (not domestic nor charitable institution servant, wet, sick, monthly, &c.)	IV.	2	
Nursemaid (domestic servant)	IV.	2	
Nurseryman	VII.	1	8
Oakum worker, picker, dealer	IX.	3	
Oar maker	VIII.	12	
Oatmeal manufacture	X.	2	
Observatory assistant	II.	5	
Occasional preacher	II.	1	
Oculist (not qualified medical man)	I	3	

Alphabetical Index of Occupations, showing Classes, Orders, and Sub-Orders—*continued.*

—	Order.	Sub-order.	Number
Occupation (not stated)	XV.	3	
Office boy	VI.	5	
,, cleaner (not Government)	IV.	2	
,, keeper, Government service (not in excepted departments)	I.	1	8
,, keeper, town hall, &c.	I.	2	
,, porter	IV.	2	
Officer, agricultural society	VII.	1	8
,, army	I.	3	1
,, bank	V.	1	
,, board of education	II.	6	
,, building, benefit society	V.	1	
,, charitable institution	IV.	1	
,, club house	IV.	1	
,, department of lunatic asylums or industrial schools	IV.	1	
,, gas company	XII.	2	
,, general government	I.	1	
,, Government, first class (not in excepted departments)	I.	1	2
,, 2nd, 3rd, 4th, or 5th class, or unclassified clerk (not in excepted departments)	I.	1	3
,, surveyor, draftsman, &c. (not in excepted departments)	I.	1	4
,, Government intermediate or subordinate (not in excepted departments)	I.	1	8
,, harbour, dock	VI.	3	
,, ice company	XII.	4	
,, industrial schools	IV.	1	
,, law society	II.	2	
,, library	VIII.	1	
,, literary or scientific society	II.	5	
,, loan office	V.	1	
,, local government	I.	2	
,, lunatic asylum	IV.	1	
,, merchant ship	VI.	3	
,, mining company (not miner)	XII.	1	8
,, navy	I.	3	3
,, penal establishment, gaol, reformatory	I.	1	7
,, public company (not mining)	V.	1	
,, railway	VI.	1	
,, religious society	II.	1	
,, board of waterworks	XII.	4	
,, (undefined)	XIII.	2	
,, volunteers (not otherwise described)	I.	3	5
Official assignee	I.	1	8
Oilcloth maker, dealer	IX.	3	
Oilman, merchant, miller, manufacturer, broker	XI.	2	
Oilskin, cloth maker	IX.	3	
Omnibus driver, conductor, guards ,, proprietor, agent ,, timekeeper	VI.	2	
Opera agent, lessee, impresario	II.	9	
Operator, telegraph	VI.	5	
Opium seller, dealer	X.	3	
,, smoking house keeper	IV.	1	
Optician	VIII.	7	
Orderly room keeper	I.	3	5
Organ blower	II.	8	
,, builder	VIII.	2	
Organist	II.	8	
Ornament maker	VIII.	4	
Ornamenter	VIII.	13	
Ornithologist	II.	5	
Orphan asylum, orphanage, inmate of	XV.	1	
Ostler (hotel, club, eating-house)	IV.	2	
Outfitter	IX.	2	
Out-patient at hospital (not otherwise described)	XIII.	2	
Oven builder	VIII.	13	
,, maker	XII.	6	
Overlooker (business undefined)	XIII.	2	
Overseer of squatting station	VII.	2	4
,, on farm	VII.	1	8
Oyster dealer	X.	1	
Packer, in shop, store, or undefined	VI.	4	
,, on packhorses	VI.	2	
Packing case maker	XI.	2	
,, engine, maker	IX.	3	
Pad (hair) maker	IX.	2	
Paddock keeper	VII.	2	5
Page	IV.	2	
Palliasse maker	VIII.	14	
Painter	VIII.	13	
,, artist	II.	7	
Pantry-boy (merchant ship or steamer)	VI.	3	
Paper bag, box maker	XI.	2	
,, flower maker	VIII.	4	
,, folder	XI.	2	
,, gatherer, dealer	XI.	2	
,, hanger, paper hangings, dealer in	VIII.	13	
,, merchant, worker	XI.	2	
,, stainer	XI.	2	
,, ruler	VIII.	1	
Parasol maker, mender, dealer	IX.	2	
Parcel delivery cart, driver, proprietor, agent	VI.	2	
Parchment manufacturer, dealer	XI.	1	
Park keeper (Government)	I.	1	8
,, undefined	VII.	3	
Parlor maid (domestic servant)	IV.	2	
Passenger (undefined)	XIII.	2	
,, agent	VI.	3	
Pastry cook	X.	2	
Patent medicine vender (not druggist)	II.	3	
,, slip owner, manager	VIII.	12	
Patentee (undefined)	XIII.	2	
Pattern designer	VIII.	6	
,, maker	XII.	6	
Pavior	XII.	3	
Pawnbroker	V.	2	
Pearl worker, cutter, dealer	XII.	5	
Pedestrian	II.	9	
Pedler, hawker	V.	2	
Peg maker, dealer	XI.	2	
Penal establishment, hulk, inmate of	XV.	2	
,, ,, or department, officer of	I.	1	7
Pensioner	XV.	1	
Perambulator maker, dealer	VIII.	11	
Perfumer	X.	3	
Petty officer (navy)	I.	3	4
,, sessions, clerk of	II.	2	
Pew-opener	II.	1	
Pewterer	XII.	6	
Philosophical instrument maker, dealer	VIII.	7	
Photographer, photographic artist, photo lithographer	II.	7	
Photographic materials, dealer in	VIII.	15	
,, printer	VIII.	3	
Phrenologist	II.	5	
Physician	II.	3	
Physiologist	II.	5	
Pianoforte maker	VIII.	2	
,, tuner	VIII.	2	
Pick and shovel man	XII.	3	
Pickle maker, dealer	X.	2	
Picture cleaner, dealer	VIII.	3	
,, frame maker	VIII.	14	
Pie hawker	X.	1 or 2	
Pig keeper, dealer	VII.	4	
,, minder	VII.	2	7
Pile driver	XII.	3	
Pilot	VI.	3	
,, board officer	VI.	3	
Pipe inspector, jointer, gasworks	XII.	2	
,, ,, ,, waterworks	XII.	4	
,, layer	XII.	3	
,, tester	XII.	6	
,, (wood) maker	XI.	2	
Pitch maker, dealer	XI.	2	
Pitman (sawyer)	XI.	2	
Planter, arrowroot	VII.	1	4
,, cotton	VII.	1	3
,, sugar and coffee	VII.	1	1

Alphabetical Index of Occupations, showing Classes, Orders, and Sub-Orders—*continued.*

—	Order.	Sub-order.	Number
Planter, vine	VII.	1	2
,, undefined	VII.	1	8
Plaster maker, dealer	XII.	3	
Plasterer	VIII.	13	
Platelayer (not on maintenance)	XII.	3	
,, (on maintenance)	VI.	1	
Plater; plated ware manufacture, engaged in	XII.	5	
Pleader	II.	2	
Ploughman	VII.	1	6
Plumber	VIII.	13	
Poet	II.	4	
Pointsman (railway)	VI.	1	
Police magistrate	I.	1	2
,, superintendent, inspector, officer, policeman	I.	1	6
Polisher	XI.	2	
Pondmaker, dam maker	XII.	4	
Pork shop keeper and assistants, pork butcher	X.	1	
Porter bottler, merchant	X.	3	
Porter, hotel, club, eating-house	IV.	2	
,, (not Government or railway)	VI.	5	
,, (in Government service)	I.	1	8
,, office	IV.	2	
,, railway	VI.	1	
Portmanteau maker	XI.	1	
Post and rail splitter	XI.	2	
Postmaster, mistress (no other occupation stated)	I.	1	8
Potato merchant, dealer	X.	2	
Potman, boy (hotel servant)	IV.	2	
Pottery maker, dealer	XII.	3	
Poulterer	X.	1	
Poultry keeper	VII.	4	
Poundkeeper	I.	2	
Powder magazine keeper (Government service)	I.	1	8
Power loom tuner	IX.	1	
Preacher (irregular clergyman)	II.	1	
,, (regular clergyman)	II.	1	
Precious stone worker, dealer	XII.	5	
Preserver of provisions (animal)	X.	1	
,, ,, (vegetable)	X.	2	
President of Legislative Council	I.	1	2
,, of shire (not otherwise described)	I.	2	
Presser	IX.	1	
Pressman	VIII.	1	
Priest	II.	1	
,, of josshouse	II.	1	
Principal officer, Government (not in excepted departments)	I.	1	2
Print seller, colourer	VIII.	3	
,, cutter	VIII.	4	
Printer, printer's broker, furnisher	VIII.	1	
,, block or photographic	VIII.	3	
,, copper plate	VIII.	3	
,, music	VIII.	2	
,, lithographic	VIII.	3	
Printing ink maker, dealer	VIII.	15	
Prisoner	XV.	2	
,, child of	XV.	1	
Private enquiry office, proprietor, clerk	V.	1	
Process server	II.	2	
Proctor	II.	2	
Produce merchant	X.	2	
Professor of university, or undefined	II.	6	
Property man	II.	9	
,, person of	XIV.	1	
,, living on (land)	VII.	3	
,, ,, (houses, rents)	VIII.	13	
Proprietor of land	VII	3	
,, of houses	VIII.	13	
Prospector (undescribed)	XII.	1	8
Prostitute	XV.	2	
Provision curer, dealer (animal)	X.	1	
,, ,, ,, (vegetable)	X.	2	
Publican	IV.	1	
,, wife of, assisting	IV.	1	
Public company, officer, clerk	V.	1	
,, house keeper	IV.	1	
,, ,, ,, wife of, assisting	IV.	1	
Public notary	II.	2	
,, officer, servant (undefined)	I.	1	8
Publisher	VIII.	1	
,, map, print	VIII.	3	
,, music	VIII.	2	
,, newspaper	VIII.	1	
Puddler, puddling machine owner, worker	XII.	1	8
Pugilist	II.	9	
Pulley maker	VIII.	12	
Pump maker	VIII.	10	
Puntkeeper, puntman	VI.	3	
Pupils at convent (not novices or industrial or reformatory children	III.	3	3
Pupil teacher (common school)	II.	6	
Purser (merchant ship)	VI.	3	
Pyrites burner	XII.	1	1
Pyrotechnist	VIII.	15	
Quarry owner, worker, quarryman	XII.	3	
Quarryman quarrier (lime)	XII.	3	
Quartz crushing, amalgamating, calcining, engaged in	XII.	1	1
,, carter	XII.	1	1
,, miner, gold miner	XII.	1	1
Quicksilver worker, dealer	XII.	6	
Quills, working and dealing in	XI.	1	
Rabbit catcher, killer, poisoner	VII.	4	
Racecourse officer, keeper, ranger	II.	9	
Railway carriage builder	VIII.	11	
,, contractor	XII.	3	
,, engineer, draftsman, clerk	VI.	1	
,, engine driver, stoker, cleaner	VI.	1	
,, gatekeeper, pointsman, signalman, timekeeper	VI.	1	
Railway labourer (navvy excavators)	XII.	3	
,, ,, (engaged on maintenance)	VI.	1	
,, lamp, signal maker	VIII.	7	
,, officer, clerk, station master	VI.	1	
,, refreshment room keeper	IV.	1	
,, servant, attendant, porter, guard	VI.	1	
Range (kitchen) maker	XII.	6	
,, setter	VIII.	13	
Rate collector (local body)	I.	2	
,, gas	XII.	2	
,, water	XII.	4	
Reader in printing office	VIII.	1	
,, lay	II.	1	
Reaping machine manufacturer	VIII.	11	
,, ,, worker	VII.	1	8
Rectifier	X.	3	
Refiner, sugar (not grower)	X.	3	
Reformatory, Inmate of	XV.	2	
,, officer, servant	I.	1	7
Refreshment tent, house, or shopkeeper	IV.	1	
Refreshment tent, house, or shopkeeper, wife of, assisting	IV.	1	
Refuge, inmate of	XV.	1	
Registrar, mining (in Government service)	I.	1	8
,, of diocese, clerk, officer	II.	1	
,, of law court	II.	2	
Registry office keeper (servants)	IV.	1	
Relatives, dependent on	XV.	1	
Relative (no occupation given)	III.	2	
,, of farmer, market gardener, assisting	VII.	1	5
,, of squatter, grazier, assisting	VII.	2	1
Rent collector	VIII.	13	
Rents, living on (houses)	VIII.	13	
,, (land)	VII.	3	
Reporter	II.	4	
Reservoir contractor, dam maker	XII.	4	
,, keeper	XII.	4	
Restaurant keeper	IV.	1	
,, ,, wife of, assisting	IV.	1	
,, servant	IV.	2	

ALPHABETICAL INDEX of OCCUPATIONS, showing CLASSES, ORDERS, and SUB-ORDERS—*continued.*

	Order.	Sub-Order.	Number
Ribbon Manufacture … …	IX.	1	
Rice dresser, miller … …	X.	2	
Riding master, mistress … …	II.	6	
Rifle scorer, marker, butts keeper	I.	3	5
Rigger (ship) … … …	VIII.	12	
Road contractor … … …	XII.	3	
,, labourer … … …	XII.	3	
,, surveyor, inspector (not Government or local government)	XII.	3	
Roads, carrier on … … …	VI.	2	
Rope maker, dealer … …	IX.	3	
Rough carpenter, (bush carpenter)	XI.	2	
Rough rider … … …	VII.	4	
Rubber stamp maker … …	VIII.	6	
Ruble waller … … ..	VIII.	13	
Rug (sheepskin) maker … …	XI.	1	
Ruler (machine or hand) … …	VIII.	1	
Runner, boarding-house or hotel…	IV.	2	
,, newspaper … …	VIII.	1	
Sack, sacking, maker, dealer …	IX.	3	
Saddler … … … …	VIII.	11	
Saddler's ironmonger … …	VIII.	11	
Saddletree maker … … …	VIII.	11	
Safe maker (wood) … …	XI.	2	
,, (iron) … … …	XII.	6	
Sailcloth maker, dealer … …	IX.	3	
Sailmaker … … … …	VIII.	12	
Sailor (merchant ship) … …	VI.	3	
,, (navy) … … …	I.	3	4
Sailor's home officer, servant …	IV.	2	
Salesman, live stock … …	VII.	4	
,, or woman (undefined)…	V.	1	
Sale-yard keeper … … …	VII.	4	
Salt manufacture, engaged in …	VIII.	15	
,, merchant, dealer, agent …	VIII.	15	
Sand carter, labourer, boy …	XII.	3	
Sauce maker, dealer … …	X.	3	
Sawsmith sharpener … …	VIII.	10	
Sawyer, sawmill owner, worker …	XI.	2	
,, stone … … …	XII.	3	
Scale board cutter … …	VIII.	10	
,, maker, dealer … …	VIII.	7	
Scavenger … … … …	XII.	3	
Scenic artist … … …	II.	9	
Scent maker … … …	X.	3	
Scholar, at home … … …	III.	3	1
,, at State school … …	III.	3	2
,, at private school… …	III.	3	3
,, not defined … …	III.	3	4
Scholastic agent … … …	II.	6	
School master, mistress … …	II.	6	
,, of arts, manager, &c., of …	II.	7	
,, librarian or Secretary of …	VIII.	1	
Scientific person … … …	II.	5	
Scissors maker … … …	VIII.	10	
Scourer … … … …	VIII.	15	
,, wool … … …	XI.	1	
Screen maker … … …	VIII.	14	
Scraper (ship) … … …	VIII.	12	
Scripture reader … … …	II.	1	
Scrivener (law writer) … …	II.	2	
Scrubber (charitable institution)…	IV.	2	
Scullion (domestic servant) …	IV.	2	
,, scullery maid, hotel, club, eating-house	IV.	2	
Sculptor … … … …	II.	7	
Seal engraver … … …	VIII.	6	
Sealingwax maker, dealer… …	XI.	2	
Seaman (merchant ship) … …	VI.	3	
Seamstress … … … …	IX.	2	
Seaweed, artist in … … …	VIII.	4	
Secretary building, benefit society	V.	1	
,, gas company … …	XII.	2	
,, ice company … …	XII.	4	
,, literary … …	II.	4	
,, ,, or scientific society	II.	5	
,, loan office … …	V.	1	
,, mining company …	XII.	1	8
,, of charitable institution	IV.	1	
,, of club-house … …	IV.	1	
,, public company (not mining)	V.	1	

	Order.	Sub-Order.	Number
Secretary, railway … … …	VI.	1	
,, under, for railways and officers in his department	VI.	1	
,, waterworks company	XII.	4	
,, (undefined) … …	XIII.	2	
Seedsman, seed merchant, dealer…	X.	2	
Selector (farmer) … … …	VII.	1	5
,, (not farmer) … …	VII.	3	
Sericulturist … … …	VII.	4	
Servant at college or university …	IV.	2	
,, at exhibition, show, theatre, bowling green, skittle ground, &c.	II.	9	
,, domestic … … …	IV.	2	
,, merchant ship or steamer	VI.	3	
,, charitable institution …	IV.	2	
,, Government lunatic asylum	IV.	2	
,, hotel, club, eating-house…	IV.	2	
,, industrial schools… …	IV.	2	
,, library … … …	VIII.	1	
,, local body… … …	I.	2	
,, penal establishment, gaol, reformatory	I.	1	7
,, farm … … …	VII.	1	6
,, station … … …	VII.	2	5
,, railways … … …	VI.	1	
,, undefined … … …	IV.	2	
Servants' registry office keeper …	IV.	1	
Sewing machine maker … …	VIII.	10	
,, machinist … …	IX.	2	
Sexton, sextoness … …	II.	1	
Sharebroker, jobber, dealer …	V.	1	
Shearer … … … …	VII.	2	7
Shears maker … … …	VIII.	10	
Sheep farmer … … …	VII.	2	1
,, salesman, agent, sale-yard-keeper	VII.	4	
Sheepskin, rug, mat, manufacturer	XI.	1	
Sheepwasher … … …	VII.	2	7
Sheffield warehouseman … …	XII.	6	
Shellfish dealer … … …	X.	1	
Shell flower worker … …	VIII.	4	
,, worker, dealer … …	XI.	1	
Shepherd … … … …	VII.	2	5
Sheriff, deputy officer .. …	II.	2	
Shingler … … … …	VIII.	13	
Ship agent … … … …	VI.	3	
,, cook … … … …	VI.	3	
,, broker … … …	VI.	3	
,, builder, shipwright … …	VIII.	12	
,, carpenter (not seaman) …	VIII.	12	
,, chandler … … …	VIII.	12	
,, labourer … … …	VI.	3	
,, master, officer, seaman, boy (merchant service)	VI.	3	
,, owner… … … …	VI.	3	
,, rigger… … … …	VIII.	12	
,, scraper … … …	VIII.	12	
,, servant, steward, stewardess (merchant service)	VI,	3	
,, smith… … … …	XII.	6	
,, wright … … …	VIII.	12	
Shipper (undefined) … …	V.	1	
Shire councillor (not otherwise described)	I.	2	
,, secretary, officer … …	I.	2	
Shirtmaker, shirt factory, engaged in	IX.	2	
Shoeblack … … … …	IX.	2	
Shoemaker, dealer… … …	IX.	2	
,, wife of, assisting in the business	IX.	2	
Shooting-gallery keeper … …	II.	9	
Shop-fittings maker … …	VIII.	14	
Shopkeeper (branch undefined) …	V.	2	
,, wife of, assisting (branch undefined)	V.	2	
Shopman, woman (branch undefined)	XIII.	2	
Shorthand writer … … …	II.	4	
Show proprietor, keeper, servant, man	II.	9	
Sick nurse … … … …	IV.	2	
Sievemaker… … … …	VIII.	10	
Signalman, railway … …	VI.	1	

Alphabetical Index of Occupations, showing Classes, Orders, and Sub-Orders—*continued.*

—	Order.	Sub-Order.	Number
Sign writer, painter	VIII.	13	
Silk dealers, brokers	IX.	1	
,, manufacture (all branches)	IX.	1	
Silkworm keeper, breeder	VII.	4	
Silver miner, prospector	XII.	1	8
Silversmith	XII.	5	
Singing-bird keeper, dealer	VII.	4	
Sister of charity or mercy	II.	1	
Size maker, dealer	XI.	1	
Skin salesman, dealer	XI.	1	
Skittle-alley proprietor, keeper, servant	II.	9	
Slab splitter (for mines)	XII.	1	8
,, (not mining)	XI.	2	
Slate manufacturer, merchant	XII.	3	
Slater	VIII.	13	
Slaughterman	X.	1	
Slop clothing manufacture	IX.	2	
Slop seller	IX.	2	
Sluicer, sluice owner, worker; sluicing, engaged in	XII.	1	
Smelter (gold)	XII.	5	
Snuff dealer	X.	3	
,, maker	X.	3	
Soapboiler, maker	XI.	1	
Sodawater maker, dealer	X.	3	
Softgoodsman	IX.	1	
Solder maker	XII.	6	
Soldier	I.	3	2
Solicitor	II.	2	
Son (under 6 years, not at school)	III.	3	1
,, (over 6 years, not employed nor at school)	III.	2	
,, of farmer, market gardener, if over 15 years, assisting	VII.	1	5
,, of squatter, grazier, if over 15 years, assisting	VII.	2	1
,, receiving education	III.	3	2 3 or 4
Sorter (post office)	I.	1	8
Spayer	VII.	4	
Speaker, Legislative Assembly	I.	1	2
Spectacle maker, dealer	VIII.	7	
Speculator (mining)	V.	1	
Spelter maker, worker	XII.	6	
Spice merchant, dealer	X.	3	
Spinner	IX.	1	
Spirit manufacture, engaged in	X.	3	
,, merchant	X.	3	
Splint maker	VIII.	8	
Splitter and fencer	XI.	2	
Sponge merchant, dealer	XI.	1	
Spring maker	VIII.	11	
Spur maker	VIII.	11	
Squatter	VII.	2	1
Squatter's son, daughter, relative (over 15 years of age living on station) assisting	VII.	2	1
Squatter's wife living on station	VII.	2	1
Squatting agent	VII.	2	7
,, station manager, overseer superintending	VII.	2	4
Stable (livery) keeper	VI.	2	
Stableman (domestic servant)	IV.	2	
,, inn, club, eating-house	IV.	2	
Stage manager	II.	9	
Stainer, glass	XII.	3	
Stamp cutter	VIII.	6	
,, feeder, man (quartz crushing)	XII.	1	1
Stamper (metal)	XII.	6	
Staircase builder	VIII.	13	
Standpipe, keeper of	XII.	4	
Starch manufacturer	XI.	2	
Stationer (not bookseller)	XI.	2	
,, law	II.	2	
Station agent, clerk	VII.	2	7
,, labourer (out door)	VII.	2	5
,, manager, overseer, superintendent	VII.	2	4
,, master, railway	VI.	1	
,, ,, telegraph	VI.	5	
,, owner, proprietor	VII.	2	1
,, servant (in-door or at out-station)	VII.	2	5
Statuary, plaster image, maker	VIII.	4	
,, (sculptor)	II.	7	
Staymaker, dealer	IX.	2	
Steam engine maker, agent, dealer	VIII.	10	
Stencil cutter	VIII.	3	
Stenciller	VIII.	13	
Stenographer	II.	4	
Stereotyper	VIII.	1	
Stevedore	VI.	3	
Steward, stewardess (merchant ship or steamer)	VI.	3	
,, house	VIII.	13	
,, land	VII.	3	
Stick (walking) maker, mender, dealer	IX.	2	
Stimulants, worker, dealer in	X.	3	
Stock broker, jobber	V.	1	
Stockman, stockrider	VII.	2	5
Stock salesman, agent, sale-yard keeper	VII.	4	
Stoker, merchant steamer	VI.	3	
,, mining engine	XII.	1	8
,, railway	VI.	1	
,, steam printing-press	VIII.	1	
,, (undefined)	XIII.	2	
Stonebreaker	XII.	3	
Stonecutter, dresser, sawyer (not mason)	XII.	3	
Stonemason	VIII.	13	
Stone merchant, agent, carter	XII.	3	
,, quarrier, quarryman	XII.	3	
,, worker, dealer in	XII.	3	
Storekeeper, general (shopkeeper, branch undefined) and assistant	V.	2	
,, wife of, assisting	V.	2	
,, (not shopkeeper), bonded, free, &c.	VI.	4	
,, marine	V.	2	
,, on a station	VII.	2	7
Store labourer, clerk	VI.	4	
Storeman (shopman in general store)	V.	2	
,, (not shopman)	VI.	4	
Stove setter	VIII.	13	
Straw-hat, bonnet maker	IX.	2	
,, plait maker, dealer	IX.	2	
,, worker	XI.	2	
Striker	XII.	6	
Student, law	II.	2	
,, medical	II.	3	
,, theological	II.	1	
,, (undescribed)	III.	3	4
Stuffer, birds and animals	VIII.	4	
Sub-enumerator (not otherwise described)	XIII.	2	
Subordinate Government officer (not in excepted departments)	I.	1	8
Sugar beer maker, dealer	X.	3	
Sugar broker, salesman	X.	3	
,, refining, engaged in (not growing)	X.	3	
Supercargo	VI.	3	
Superintendent of charitable institution	IV.	1	
Superintendent, station, grazing, farm	VII.	2	4
Surgeon	II.	3	
,, veterinary	VII.	4	
Surgeon's assistant, surgeryman	II.	3	
Surgical instrument maker, dealer	VIII.	8	
Surveyor, building	VIII.	13	
,, building society	V.	1	
,, contract	VII.	3	
,, Government (not first-class nor in excepted departments)	I.	1	4
,, insurance company	V.	1	
,, land	VII.	3	
,, marine	VI.	3	
,, mining	XII.	1	8
,, of local body	I.	2	
,, road (not Government or local government	XII.	3	
Swagman	XV.	1	
Swimming, teacher of	II.	6	
Synagogue keeper	II.	1	
Syrup maker	X.	3	

ALPHABETICAL INDEX of OCCUPATIONS, showing CLASSES, ORDERS, and SUB-ORDERS—*continued.*

——	Order.	Sub-Order.	Number
Tackle for sports and games, workers, dealers in	VIII.	5	
Tailor, tailoress	IX.	2	
Tallow chandler	XI.	1	
,, melter	XI.	1	
Tallyman	XIII.	2	
Tanner	XI.	1	
Tar maker, dealer	XI.	2	
Tarpaulin maker, dealer	IX.	3	
Tavern keeper	IV.	1	
,, ,, wife of, assisting	IV.	1	
Tax gatherer	I.	2	
Taxidermist	VIII.	4	
Tea broker	X.	3	
,, dealer, agent, taster	X.	3	
,, grower, planter	VII.	1	8
Teacher	II.	6	
,, of accomplishments (dancing, drawing, elocution, fencing, gymnastics, riding, calisthenics, swimming, navigation, languages, &c.)	II.	6	
,, of music	II.	8	
Telegraph service	VI.	5	
Telegraph agent	VI.	5	
Telephone maker	VIII.	7	
,, service	VI.	5	
Teller, bank	V.	1	
Tent maker, dealer	IX.	3	
Textile fabrics, worker, dealer in	IX.	1	
Thatcher	XI.	2	
Theatre, proprietor, lessee, keeper, servant, agent	II.	9	
Theatrical property maker, dealer	IX.	2	
Theological student	II.	1	
Thistle cutter (on grazing farm)	VII.	2	7
,, ,, (not on farm)	VII.	3	
Thrashing machine maker	VIII.	11	
,, ,, proprietor, worker	VII.	3	
Ticket collector (railways)	VI.	1	
,, writer	VIII.	3	
Tiler	VIII.	13	
Timber merchant, dealer, surveyor, measurer, bender, cutter, watchman (*see* also sawyers, sawmill owners)	XI.	2	
Timekeeper, omnibus, cab	VI.	2	
,, railway	VI.	1	
,, to building contractor	VIII.	13	
,, (undefined)	XIII.	2	
Tin assayer	XII.	6	
,, miner, prospector	XII.	1	6
,, worker, dealer; tinsmith	XII.	6	
Tinker	XII.	6	
Tobacco grower	VII.	1	8
,, manufacturer	X.	3	
Tobacconist, tobacco dealer, broker	X.	3	
Toll keeper, contractor, agent	VI.	2	
Tom worker; tomming, engaged in	XII.	1	1
Tombstone maker, dealer	XII.	3	
Tool maker, dealer	VIII.	10	
Tooth (artificial) maker	VIII.	8	
Tortoiseshell worker, dealer	XI.	1	
Town clerk, crier	I.	2	
,, councillor (not otherwise described)	I.	2	
,, hall keeper	I.	2	
Toy maker, dealer	VIII.	5	
Toyshop keeper, assistant	VIII.	5	
Trade assignee	V.	1	
Trader	V.	2	
Tradesman, woman	XIII.	2	
Trainer, horse	VII.	4	
Translator	II.	4	
Traveller, commercial	V.	1	
,, in aërated waters, cordial, trade	X.	3	
,, to a brewer	X.	3	
,, (undefined, not commercial)	XIII.	2	
Trimmer (coach)	VIII.	11	
,, (coals in a steamer)	VI.	3	
Tripe dealer, dresser	X.	1	
Trotter seller	X.	1	

—	Order.	Order.	Sub-Order.
Truckman (gold miner)	XII.	1	1
Trunk maker	XI.	1	
Truss maker	VIII.	8	
Tuner, musical instrument	VIII.	2	
Turkish bath keeper, attendant	IV.	1	
Turncock	XII.	4	
Turner (not bone or ivory)	XI.	2	
Turnkey	I.	1	7
Turnpike man	VI.	2	
Tutor	II.	6	
,, at a private school	II.	6	
Tweed maker, weaver	IX.	1	
Umbrella maker, mender, dealer	IX.	2	
Uncle (no occupation given, not on farm or station)	III.	2	
Underclothing maker	IX.	2	
Undertaker and assistants	VIII.	14	
Underwriter	V.	1	
Unemployed (ordinary or past occupation not stated)	XV.	*(b)*	
Unmarried woman, with children of her own (no man in the house)	III.	2	
Unmarried woman, with children of her own (living with a man)	IV.	2	
Upholsterer	VIII.	14	
Valet	IV.	2	
Valuator (municipal)	I.	2	
Valuer	V.	1	
Valve inspector	XII.	4	
Van driver, owner	VI.	2	
Varnish maker	XI.	2	
Varnisher	XI.	2	
Vegetable food, worker, dealer in	X.	2	
Vegetable matters, worker, dealer in	XI.	2	
Vellum manufacturer, dealer	XI.	1	
,, binder, sewer	VIII.	1	
Velocipede dealer	VIII.	11	
Venetian blind maker	VIII.	13	
Ventriloquist	II.	9	
Verger	II.	1	
Vermin destroyer	VII.	4	
Veterinary surgeon	VII.	4	
Victualler	IV.	1	
Vigneron (grape grower)	VII.	1	2
,, (wine maker, not grape grower)	X.	3	
Vine dresser	VII.	1	8
Vinegar maker, dealer	X.	3	
Vineyard proprietor, keeper	VII.	1	2
Visitor (no occupation given)	III.	2	
Vocalist	II.	8	
Voluntary contributions, supported by	XV.	1	
Volunteer (not otherwise described)	I.	3	5
Wafer maker, seller	VIII.	15	
Wages man (miner)	XII.	1	8
Wagon builder, maker	VIII.	11	
Waggoner	VI.	2	
Waiter, waitress	IV.	2	
Walking stick maker, mender, dealer	IX.	2	
Waller	VIII.	13	
Warden, gold	I.	1	2
Warder, penal establishment	I.	1	7
Wardsman, warder, charitable institution	IV.	2	
Warehouseman, Manchester, or undefined	IX.	1	
,, (not Manchester)	VI.	4	
Warper, woollen mill	IX.	1	
Washerwoman	IX.	2	
Washing machine maker, dealer	VIII.	10	
,, stuff carter	XII.	1	8
Washleather dealer	XI.	1	
Waste paper gatherer, dealer	XI.	2	
Watch maker, dealer	VIII.	7	
Watchman at a mine	XII.	1	8
,, at road works, excavations	XII.	3	
,, builder's	VIII.	13	

Alphabetical Index of Occupations, showing Classes, Orders, and Sub-Orders—*continued.*

——	Order.	Sub-Order.	Number
Watchman, gasworks	XII.	2	
,, harbour, pier	VI.	3	
,, railway	VI.	1	
,, ship	VI.	3	
,, timber yard	XI.	2	
,, undefined	XIII.	2	
,, waterworks	XII.	4	
Water bailiff	VI.	3	
,, carrier, carter, dealer	XII.	4	
,, holes, making	XII.	4	
,, proof maker	IX.	2	
,, race owner	XII.	4	
,, rate collector	XII.	4	
,, worker, dealer in	XII.	4	
Watercress gatherer, dealer	X.	2	
Waterman	VI.	3	
Waterworks service, engaged in	XII.	4	
Wax chandler	XI.	1	
,, flower maker	VIII.	4	
,, modeller, worker	VIII.	4	
,, refiner, dealer	XI.	1	
Weaver, cotton, flax	IX.	1	
,, silk	IX.	1	
,, undefined	IX.	1	
,, woollen	IX.	1	
Weighbridge keeper, inspector, clerk	I.	2	
Weights and Measures, inspector of	I.	2	
Weigher (Customs)	I.	1	8
Weighing-machine maker, dealer, weight adjuster	VIII.	7	
Well sinker	XII.	4	
Wetnurse	IV.	2	
Whalebone worker, dealer	XI.	1	
Wharfinger, wharf agent, clerk	VI.	3	
Wheel-chair maker, dealer	VIII.	11	
Wheelwright	VIII.	11	
Whetstone maker, cutter	XII.	3	
Whim driver, mining	XII.	1	8
Whip maker	VIII.	11	
Whitening-maker, dealer	XII.	3	
Whitesmith	XII.	6	
Wicker worker	XI.	2	
Widow (of no specified occupation)	III.	1	
Wife (except as follows, when assisting)	III.	1	
,, of beer, colonial wine seller	IV.	1	
,, board, lodging-house keeper	IV.	1	
,, butcher	X.	1	
,, coffee, eating-house keeper	IV.	1	
,, farmer, market gardener	VII.	1	5
,, grazier, squatter	VII.	2	1
,, hotelkeeper	IV.	1	
,, shoe, bootmaker	IX.	2	
,, shopkeeper (branch undefined)	V.	2	
,, otherwise to be classed according to trade, &c., in which she is assisting			
Wig maker	IX.	2	
Winder in woollen mill	IX.	1	
,, (undefined)	XIII.	2	
Wine grower	VII.	1	2
Wine manufacture, engaged in	X.	3	
,, merchant	X.	3	
,, trade, traveller in	X.	3	
Wire worker, maker, drawer, dealer	XII.	6	
Wood carver	VIII.	4	
,, cutter, man	XI.	2	
,, dealer, merchant, carter chopper	XI.	2	
,, splitter	XI.	2	
,, turner	XI.	2	
Woollen dealer, draper	IX.	1	
Wool broker, merchant	XI.	1	
,, stapler, classer, sorter	IX.	1	
Woollen manufacture (all branches)	IX.	1	
Woolwasher	XI.	1	
Workmistress (common school)	II.	6	
Writer (author)	II.	4	
,, shorthand	II.	4	
,, sign painter	VIII.	13	
,, ticket	VIII.	3	
,, (undefined)	XIII.	2	
Yardsman at cattle yard	VII.	4	
Yeast maker, dealer	X.	3	
Zinc worker, dealer	XII.	6	

Table No. XCIV.

Occupations according to the Census of 1881, and the Number of Persons engaged in them, arranged in the Order of Numbers, also the Number of each Sex so engaged.

—	Persons.	Males.	Females.
Child or scholar at home ...	39,423	19,787	19,636
Scholars at State school ...	27,221	14,279	12,942
Wives and widows	24,782	...	24,782
Farmers and market gardeners	13,183	10,125	3,058
Miners for gold	10,168	10,164	4
Sons, daughters, relatives, and visitors	10,091	1,268	8,823
Persons engaged in attendance	9,056	2,300	6,756
Agricultural labourers ...	7,857	7,550	307
Scholars at private school ...	6,716	2,947	3,769
Station servants, not domestic	5,824	5,812	12
Labourers, branch of industry unspecified	4,609	4,596	13
Scholars not defined	3,552	1,812	1,740
Dress, working and dealing in	3,485	1.133	2,352
Houses and buildings, working in	3,458	3,391	67
Carriers on roads	3,115	3,112	3
Vegetable matters, working and dealing in	2,906	2,898	8
Stone, clay, earthenware and glass, ditto	2,063	2,061	2
Mercantile persons	2,027	1,996	31
Carriers on seas and rivers	1,911	1,903	8
Animal food, dealing in ...	1,875	1,695	180
Other general dealers ...	1,809	1,519	290
Persons supported by funds, voluntary or from revenue	1,739	1,110	629
Metals, other than gold or silver, dealers in	1,634	1,631	3
Board and lodging, engaged in	1,597	1,016	581
Engaged in land, not in cultivating or grazing	1,478	1,374	104
Squatters and graziers ...	1,468	1,401	67
Engaged about animals ...	1,452	1,449	3
Education, engaged in ...	1,365	594	771
Miners for tin	1,121	1,121	
Carriages, harness, and implements, dealing in	971	969	2
Persons, occupations unspecified	951	759	192
Persons, occupations indefinite	924	817	107
Station managers, overseers, and superintendents	887	887	
Persons of no occupation ...	885	785	100
Messengers, porters, &c. ...	870	844	26
Vegetable food, dealing in...	837	742	95
Books, dealing in	805	782	23
Drinks and stimulants, dealing in	776	724	52
Railway, employees on ...	668	643	25
Textile fabrics, dealing in...	645	507	138
Gardeners (not domestic servants)	629	625	4
Police	492	492	
Criminals	412	343	69
Medicine	406	332	74
Water, working and dealing in	388	388	
Divinity	374	232	142
Clerks, accountants, &c., Government service	361	361	
Carried forward ...	209,266	121,276	87,990
Brought forward ...	209,266	121,276	87,990
Furniture, dealing in ...	358	345	13
Storage, engaged in ...	342	339	3
Miners for coal	339	337	2
Machines and tools, working and dealing in	327	327	
Law	285	285	
Animal matters, working and dealing in	260	255	5
Ships and boats, ditto ...	212	212	
Sugar growers and coffee planters	187	183	4
Other Government officers...	173	161	12
Others connected with grazing	154	151	3
Music	138	58	80
Miners for copper	119	119	
Local Government, officers of	118	117	1
Persons of property or rank	116	85	31
Others connected with agriculture	114	114	
Fine arts	104	86	18
Exhibitions, engaged in ...	104	85	19
Architects, surveyors, draughtsmen, &c., Government service	103	103	
Principal officers, Government service	100	100	
Watches and philosophical instruments, dealing in	100	99	1
Science	84	84	
Gold, silver, and precious stones, dealing in	83	81	2
Penal Department, officers of	54	50	4
Fibrous materials, working and dealing in	44	40	4
Literature	39	38	1
Vignerons	31	31	
Miners for other metals ...	31	31	
Arms, dealing in	25	25	
Pictures and prints, dealing in	21	20	1
Carving and figures, working and dealing in	18	15	3
Musical instruments, ditto...	16	16	
Volunteers	13	13	
Chemicals, dealing in (not chemists)	12	10	2
Designs, medals, and dies, working and dealing in	12	12	
Army officers	9	9	
Surgical instruments, dealing in	4	4	
Tackle for sports and games, ditto	4	3	1
Arrowroot planters	3	3	
Naval officer	1	1	
Sailor Royal navy	1	1	
Others connected with defence	1	1	
Soldiers			
Cotton planters			
	213,525	125,325	88,200

Table No. XCV.

OCCUPATIONS according to the CENSUS, 1881, arranged in ALPHABETICAL ORDER, showing the PERSONS engaged in them, and also the NUMBER of each SEX so engaged.

—	Persons.	Males.	Females.
Agricultural labourers ...	7,857	7,550	307
Animal food, dealing in ...	1,875	1,695	180
Animal matters, working and dealing in	260	255	5
Architects, surveyors, draughtsmen, &c., Government service	103	103	
Arms, dealing in	25	25	
Army officers	9	9	
Arrowroot planters	3	3	
Attendance, persons engaged in	9,056	2,300	6,756
Board and lodging, persons engaged in	1,597	1,016	581
Books, dealing in	805	782	23
Carriages, harness, and implements, dealing in	971	969	2
Carriers on roads	3,115	3,112	3
Carriers on seas and rivers	1,911	1,903	8
Carving and figures, dealing in	18	15	3
Chemicals, dealers in (not chemists)	12	10	2
Child, or scholar at home ...	39,423	19,787	19,636
Clerks, accountants, &c., Government service	361	361	
Coal, mining for	339	337	2
Copper, mining for	119	119	
Cotton planters	...	...	...
Criminals	412	343	69
Designs, medals, and dies, engaged in	12	12	
Divinity	374	232	142
Dress, working and dealing in	3,485	1,133	2,352
Drinks and stimulants, dealing in	776	724	52
Education, persons engaged in	1,365	594	771
Engaged about animals ...	1,452	1,449	3
Engaged in land (not in cultivating or grazing)	1,478	1,374	104
Exhibitions, persons engaged in	104	85	19
Farmers and market gardeners	13,183	10,125	3,058
Fibrous materials, working in	44	40	4
Fine arts	104	86	18
Furniture, dealing in ...	358	345	13
Gardeners (not domestic servants)	629	625	4
Gold, mining for	10,168	10,164	4
Gold, silver, and precious stones, dealing in	83	81	2
Houses and buildings, engaged in	3,458	3,391	67
Labourers, branch of industry unspecified	4,609	4,596	13
Law, persons engaged in ...	285	285	
Literature, persons engaged in	39	38	1
Local Government, officers of	118	117	1
Machines and tools, dealing in	327	327	
Medicine, persons engaged in	406	332	74
Mercantile persons	2,027	1,996	31
Carried forward ...	113,155	78,845	34,310
Brought forward ...	113,155	78,845	34,310
Messengers, porters, &c. ...	870	844	26
Metals, other than gold or silver, dealing in	1,634	1,631	3
Mining for other metals ...	31	31	
Music, persons engaged in...	138	58	80
Musical instruments, dealing in	16	16	
Naval officer...	1	1	
Others connected with agriculture	114	114	
Others connected with defence	1	1	
Others connected with grazing	154	151	3
Other general dealers ...	1,809	1,519	290
Other Government officers...	173	161	12
Penal department, officers of	54	50	4
Persons of no occupation ...	885	785	100
Persons supported by funds, voluntary, or from revenue	1,739	1,110	629
Persons whose occupation is indefinite	924	817	107
Persons whose occupation is unspecified	951	759	192
Pictures and prints, dealing in	21	20	1
Police	492	492	
Principal officers, Government service	100	100	
Property or rank, persons of	116	85	31
Railways, employees on ...	668	643	25
Sailor, royal navy	1	1	
Scholars not defined ...	3,552	1,812	1,740
Scholars, private schools ...	6,716	2,947	3,769
Scholars, state schools ...	27,221	14,279	12,942
Science, persons engaged in	84	84	
Ships and boats, dealing in	212	212	
Soldiers	...	...	...
Sons, daughters, relatives, and visitors	10,091	1,268	8,823
Squatters and graziers ...	1,468	1,401	67
Station managers, overseers, and superintendents	887	887	
Station servants (not domestic)	5,824	5,812	12
Stone, clay, earthenware and glass, working in	2,063	2,061	2
Storage, engaged in ...	342	339	3
Sugar-growers and coffee-planters	187	183	4
Surgical instruments, dealing in	4	4	
Tackle for sports and games, dealing in	4	3	1
Textile fabrics, dealing in ...	645	507	138
Tin, mining for	1,121	1,121	
Vegetable food, dealing in...	837	742	95
Vegetable matters, working and dealing in	2,906	2,898	8
Vignerons	31	31	
Volunteers	13	13	
Watches, philosophical instruments, dealing in	100	99	1
Water, working and dealing in	388	388	
Wives and widows	24,782	...	24,782
TOTAL	213,525	125,325	88,200

Table No. XCVI.

Occupations of Chinese and Polynesians according to the Census of 1881, arranged in the Order of the Number of Persons engaged in each Occupation, also the Number of each Sex so engaged.

—	Persons.	Males.	Females.
CHINESE.			
Miners for gold	5,525	5,525	
Farmers and market gardeners	1,145	1,144	1
Attendance, persons engaged in	540	537	3
Station servant, not domestic	540	540	
Miners for tin	497	497	
Occupation unspecified ...	492	492	
Other general dealers ...	396	394	2
Gardener (not domestic servant)	336	336	
Agricultural labourers ...	298	298	
Labourers, branch of industry unspecified	248	248	
In animal food, dealing in ...	154	154	
Carrier on roads	140	140	
Engaged about animals ...	105	105	
Mercantile persons	93	93	
In vegetable food, dealing in	81	81	
Board and lodging, engaged in	89	89	
Engaged in storage	71	71	
In vegetable matters, working and dealing in	60	60	
Carriers, seas and rivers ...	49	49	
Persons supported by funds, voluntary or from revenue	39	39	
Houses and buildings, working in	36	36	
Furniture, dealing in ...	31	31	
Drinks and stimulants, dealing in	30	29	1
Persons of no occupation ...	30	30	
Dress, working and dealing in	28	28	
Metals, other than gold or silver, working and dealing in	28	28	
Criminals	24	24	
Medicine	24	24	
Water, working and dealing in	10	10	
Others connected with grazing	12	12	
Wives, widow, &c.	12	...	12
Miners for coal	9	9	
Persons, occupations indefinite	8	8	
Others connected with agriculture	8	8	
Divinity	7	7	
Engaged in land, not in cultivating or grazing	6	6	
Stone, clay, earthenware, &c., working and dealing in	5	5	
Carving and figures, working and dealing in	2	2	
Carriages, harness, and implements, dealing in	2	2	
Gold, silver, and precious stones, dealing in	2	2	
Literature	2	2	
Carried forward ...	11,214	11,195	19
Brought forward ...	11,214	11,195	19
Messengers, porters, &c. ...	2	2	
Child or scholar at home ...	2	...	2
Scholar at State school ...	2	1	1
Sons, daughters, relatives, &c	2	1	1
Sugar growers and coffee planters	2	2	
Animal matters, working and dealing in	1	1	
Arms, working and dealing in	1	1	
Chemicals, dealing in (not chemists)	1	1	
Designs, medals, and dies, working and dealing in	1	1	
Squatter or grazier	1	1	
Total Chinese ...	11,229	11,206	23
POLYNESIANS.			
Agricultural labourers ...	5,067	4,856	211
Persons engaged in attendance	413	264	149
Station servants, not domestic	286	283	3
Carriers on seas and rivers ...	262	262	
Labourers, branch of industry unspecified	94	93	1
Engaged about animals ...	72	72	
In vegetable matters, working and dealing in	56	56	
In animal food, dealing in ...	12	12	
Engaged in land, not in cultivating or grazing	11	11	
Criminals	9	9	
Persons supported by funds, voluntary or from revenue	9	9	
Gardeners, not domestic servants	8	8	
Wives, widows, &c. ...	8	...	8
Storage, engaged in ...	6	6	
Carriers on roads	5	5	
Stone, clay, earthenware, &c., working and dealing in	5	5	
Animal matters, working and dealing in	4	4	
Persons of no occupation ...	4	4	
Child or scholar at home ...	4	3	1
Drinks and stimulants, dealing in	3	3	
Persons, occupations indefinite	2	2	
Divinity	1	1	
Exhibitions, engaged in ...	1	1	
Houses and buildings, working in	1	1	
Metals, other than gold or silver, working and dealing in	1	1	
Miners for gold	1	1	
Miners for tin	1	1	
Others connected with grazing	1	1	
Other general dealers ...	1	1	
Total Polynesians ...	6,348	5,975	373

CENSUS—1881.

CIVIL OR CONJUGAL CONDITION.

CIVIL OR CONJUGAL CONDITION.

Table No. XCVII.

SHOWING NUMBER of PERSONS, MALES, and FEMALES, UNMARRIED, MARRIED, and WIDOWED, also those whose CONDITION was UNSPECIFIED, at the ENUMERATIONS of 1861, 1864, 1868, 1871, 1876, and 1881 respectively.

CENSUS PERIOD.	UNMARRIED.			MARRIED.			WIDOWED.			CONDITION UNSPECIFIED.			TOTAL.		
	Persons.	Males.	Females.	Persons.	Males.	Females.	Persons.	Males.	Females.	Persons.	Males.	Females.	Persons.	Males.	Females.
1861	19,508	12,680	6,828	9,891	5,073	4,818	647	356	291	13	12	1	30,059	18,121	11,938
1864	40,603	26,716	13,8~~4~~7 8	19,727	10,133	9,594	1,137	576	561	...	...	...	61,467	37,425	24,042
1868	65,578	43,150	22,428	32,412	16,680	15,732	1,911	916	995	...	...	...	99,901	60,746	39,155
1871	78,952	50,136	28,816	36,962	18,855	18,107	2,636	1,245	1,391	1,554	1,531	23	120,104	71,767	48,337
1876	114,611	73,249	41,362	53,237	28,520	24,717	3,989	1,837	2,152	1,446	1,403	43	173,283	105,009	68,274
1881	147,016	92,078	54,938	60,246	30,122	30,124	5,352	2,270	3,082	911	855	56	213,525	125,325	88,200

Table No. XCVIII.

SHOWING the CENTESIMAL PROPORTION to the TOTAL POPULATION at SUCCESSIVE CENSUSES of UNMARRIED, MARRIED, and WIDOWED PERSONS (Males and Females), and of PERSONS and SEXES whose SEPARATE or CONJUGAL CONDITION was UNSPECIFIED; also the PERCENTAGE, MALES and FEMALES, in the POPULATION.

CENSUS PERIOD.	UNMARRIED.			MARRIED.			WIDOWED.			CONDITION UNSPECIFIED.			PERCENTAGE OF MALES AND FEMALES IN THE POPULATION.	
	Persons.	Males.	Females.	Persons.	Males.	Females.	Persons.	Males.	Females.	Persons.	Males.	Females.	Males.	Females.
1861	64·90	42·18	22·72	32·91	16·88	16·03	2·15	1·18	0·97	0·04	0·04	0·00	60·28	39·72
1864	66·05	43·46	22·59	32·10	16·49	15·61	1·85	0·94	0·91	...	...	...	60·89	39·11
1868	65·65	43·19	22·46	32·44	16·70	15·74	1·91	0·92	0·99	...	...	...	60·81	39·19
1871	65·74	41·75	23·99	30·77	15·69	15·08	2·20	1·04	1·16	1·29	1·27	0·02	59·75	40·25
1876	66·13	42·27	23·86	30·73	16·46	14·27	2·30	1·06	1·24	0·84	0·81	0·03	60·60	39·40
1881	68·85	43·12	25·73	28·22	14·11	14·11	2·51	1·06	1·45	0·42	0·40	0·02	58·69	41·31

Table No. XCIX.

SUMMARY of NUMBER and AGES of UNMARRIED, MARRIED, WIDOWED, and PERSONS OF UNSPECIFIED CONDITION, in the COLONY of QUEENSLAND, on 3rd APRIL, 1881.

—		All Ages.	Total under 15 Years.	15 to 20.	20 to 21.	Unspecified Children.	Total under 21 Years.	21 to 25.	25 to 30.	30 to 35.	35 to 40.	40 to 45.	45 to 50	50 to 55.	55 to 60.	60 to 70.	70 to 80.	80 to 90.	90 to 100.	100 and upwards.	Unspecified.	Total 21 Years and Upwards.
Total Persons		213,525	81,885	18,060	4,323	14	104,282	16,584	19,489	16,513	16,048	14,005	9,157	6,177	3,383	3,797	1,036	178	16	...	2,860	109,243
Unmarried	Males	92,078	41,519	9,296	2,397	5	53,217	8,497	8,905	6,137	4,687	3,772	2,186	1,482	577	601	122	14	...	...	1,881	38,861
	Females	54,938	40,361	7,997	1,281	9	49,648	2,956	1,169	451	232	174	89	54	47	31	14	2	...	...	71	5,290
Married	Males	30,122	...	57	61	...	118	1,250	3,811	4,596	5,561	5,475	3,712	2,377	1,359	1,432	316	39	2	...	74	30,004
	Females	30,124	5	703	577	...	1,285	3,803	5,357	4,939	4,956	3,843	2,492	1,578	860	770	148	17	...	...	76	28,839
Widowed	Males	2,270	...	...	1	...	1	9	70	124	240	333	301	314	229	387	197	54	4	...	7	2,269
	Females	3,082	...	3	6	...	9	52	148	237	353	382	361	361	307	569	235	52	10	...	6	3,073
Unspecified	Males	855	...	4	...	...	4	13	25	25	18	20	15	8	3	5	3	...	...	...	716	851
	Females	56	...	...	...	...	...	4	4	4	1	6	1	3	1	2	1	...	...	...	29	56

Table No. C.

SHOWING the NUMBER of MALES AND FEMALES, UNMARRIED, MARRIED, WIDOWED, or whose CONDITION was UNSPECIFIED, and the NUMBER in every 100 LIVING, at each QUINQUENNIAL PERIOD of AGE up to 60, and at each DECENNIAL PERIOD from 60 to 100.

AGE PERIODS.	NUMBER.								PERCENTAGE OF MALES AND FEMALES, AT AGE PERIODS, IN EACH CONDITION.							
	MALES.				FEMALES.				MALES.				FEMALES.			
	Unmarried.	Married.	Widowers.	Condition Unspecified.	Unmarried.	Married.	Widows.	Condition Unspecified.	Unmarried.	Married.	Widowers.	Unspecified.	Unmarried.	Married.	Widows.	Unspecified.
All Ages	92,078	30,122	2,270	855	54,938	30,124	3,082	56								
All Ages under 21 years	53,217	118	1	4	49,648	1,285	9	...	57.80	·39	·44	·47	90·37	4·27	·29	...
All Ages above 21 years	38,861	30,004	2,269	851	5,290	28,839	3,073	56	42·20	99·61	99·96	99·53	9·63	95·73	99·71	100·00
Under 15 years	41,519	...	...	...	40,361	5	...	...	45·09	...	...	...	73·47	·02	...	...
15 to 20 ,,	9,296	57	...	4	7,997	703	3	...	10·09	·19	...	·47	14·56	2·33	·09	...
20 to 25 ,,	10,894	1,311	10	13	4,237	4,380	58	4	11·83	4·35	·44	1·52	7·71	14·54	1·88	7·14
25 to 30 ,,	8,905	3,811	70	25	1,169	5,357	148	4	9·67	12·65	3·08	2·92	2·13	17·78	4·80	7·14
30 to 35 ,,	6,137	4,596	124	25	451	4,939	237	4	6·67	15·26	5·46	2·92	·82	16·40	7·69	7·15
35 to 40 ,,	4,687	5,561	240	18	232	4,956	353	1	5·09	18·46	10·57	2·11	·42	16·45	11·46	1·79
40 to 45 ,,	3,772	5,475	333	20	174	3,843	382	6	4·10	18·18	14·66	2·34	·32	12·76	12·40	10·71
45 to 50 ,,	2,186	3,712	301	15	89	2,492	361	1	2·37	12·32	13·26	1·75	·16	8·27	11·71	1·79
50 to 55 ,,	1,482	2,377	314	8	54	1,578	361	3	1·61	7·89	13·83	·95	·09	5·24	11·71	5·35
55 to 60 ,,	577	1,359	229	3	47	860	307	1	·63	4·51	10·08	·35	·09	2·85	9·96	1·79
60 to 70 ,,	601	1,432	387	5	31	770	569	2	·65	4·75	17·04	·58	·06	2·56	18·46	3·57
70 to 80 ,,	122	316	197	3	14	148	235	1	·13	1·05	8·67	·35	·02	·49	7·63	1·79
80 to 90 ,,	14	39	54	...	2	17	52	...	·02	·13	2·38	...	·00	·06	1·69	...
90 to 100 ,,	...	2	4	...	...	...	10	...	...	·00	·18	...	...	...	·33	...
Unspecified { Minors	5	...	...	...	9	...	...	...	...	...	...	...	...	...	...	...
Unspecified { Adults	1,881	74	7	716	71	76	6	29	2·05	·26	·31	83·74	·15	·25	·19	51·78

Table No. CI.

SHOWING NUMBERS of MALES and FEMALES, MARRIED, UNMARRIED, WIDOWED, and whose CIVIL or CONJUGAL CONDITION is NOT STATED, in each CENSUS DISTRICT.

CENSUS DISTRICTS.	TOTAL.			MARRIED.		UNMARRIED.		WIDOWED.		CONDITION NOT STATED.	
	Persons.	Males.	Females.	Males.	Females.	Males.	Females.	Males.	Females.	Males.	Females.
Aramac	1,500	1,230	270	164	119	1,020	145	29	6	17	
Balonne	2,407	1,604	803	331	288	1,226	495	42	20	5	
Blackall	1,652	1,214	438	197	184	992	244	25	10	...	
Bowen	1,539	845	694	203	217	633	448	9	29	...	
Brisbane	31,109	15,296	15,813	4,695	5,024	10,287	9,947	308	841	6	1
Bundaberg	4,879	3,044	1,835	713	680	2,272	1,104	55	51	4	
Burke	1,246	1,063	183	116	79	905	101	39	3	3	
Burnett	2,686	1,664	1,022	388	357	1,221	629	46	36	9	
Caboolture	6,757	3,656	3,101	1,031	1,039	2,552	1,985	71	77	2	
Cardwell	1,196	939	257	142	107	724	144	11	6	62	
Charleville	1,458	1,115	343	157	139	922	199	31	5	5	
Clermont	5,544	3,643	1,901	820	745	2,667	1,117	97	38	59	1
Cook	3,653	2,698	955	369	381	2,285	540	42	34	2	
Cunnamulla	656	509	147	72	57	426	89	10	1	1	
Dalby	1,296	579	717	155	207	415	476	9	34	...	
Darling Downs Central	5,301	3,015	2,286	811	761	2,146	1,481	56	44	2	
Darling Downs East	4,337	2 518	1,819	644	632	1,817	1,158	56	29	1	
Darling Downs North	3,910	2,226	1,684	629	563	1,541	1,082	54	38	2	1
Darling Downs West	937	627	310	141	111	458	192	14	6	14	1
Diamentina	654	523	131	67	57	443	73	13	1	...	
Drayton and Toowoomba	10,004	4,995	5,009	1,435	1,614	3,458	3,179	101	216	1	
Etheridge	1,042	934	108	78	60	832	46	24	2	...	
Fassifern	3,784	2,017	1,767	618	618	1,372	1,106	27	43	...	
Gladstone	1,632	911	721	253	246	643	457	12	18	3	
Gympie	7,432	4,234	3,198	1,169	1,129	2,945	1,978	88	89	32	2
Ipswich	7,188	3,596	3,592	1,048	1,112	2,488	2,298	56	182	4	
Kennedy	7,268	4,668	2,600	1,031	995	3,535	1 545	93	60	9	
Leichhardt	958	545	413	125	132	399	269	13	12	8	
Logan	5,256	3,020	2,236	771	766	2,204	1,412	45	58	...	
Mackay	5,787	4,088	1,699	663	661	3,392	1,007	33	31	...	
Maranoa	3,929	2,338	1,591	604	581	1,691	971	35	39	8	
Marathon	1,219	1,025	194	128	97	872	91	24	5	1	1
Maryborough	9,926	5,619	4,307	1,448	1,560	4,088	2,586	81	161	2	
Moreton East	4,379	2,918	1,461	636	499	1,711	903	91	59	480	
Moreton West	10,049	5,311	4,738	1,586	1,608	3,637	3,020	83	110	5	
Oxley	11,103	5,711	5,392	1,712	1,803	3,893	3,362	85	196	21	31
Palmer	5,574	5,473	101	68	54	5,392	43	9	4	4	
Peak Downs	433	249	184	83	77	164	105	2	2	...	
Rockhampton	7,431	3,663	3,768	1,046	1,136	2,547	2,437	68	194	2	1
Somerset	673	626	47	64	22	559	24	3	1	...	
Springsure	1,438	900	538	201	185	673	342	20	11	6	
Stanley	1,307	764	543	201	184	549	342	14	17	...	
Stanthorpe	2,069	1,215	854	270	279	926	559	19	16	...	
St. Lawrence	799	524	275	114	94	392	175	15	6	3	
Taroom	565	373	192	80	69	281	121	12	2	...	
Tiaro	2,126	1,319	807	353	313	942	476	20	18	4	
Townsville	5,140	2,965	2,175	785	776	2,090	1,328	36	54	54	17
Warrego	514	412	102	68	45	337	54	7	3	...	
Warwick	3,596	1,730	1,866	487	551	1,195	1,235	44	80	4	
Westwood	4,589	2,570	2,019	707	702	1,797	1,256	57	61	9	
Wide Bay	1,802	1,139	663	288	259	834	388	17	16	...	
Woothakata	1.796	1,465	331	157	150	1,288	174	19	7	1	
TOTAL...	213,525	125,325	88,200	30,122	30.124	92,078	54,938	2,270	3,082	855	56

Table No. CII.

Showing the Civil and Conjugal Condition of the Population at Different Age Periods, at the Enumerations of 1871, 1876, and 1881 respectively.

AGE PERIOD.	NUMBER OF UNMARRIED AND MARRIED ENUMERATED AT EACH CENSUS.											
	UNMARRIED.						MARRIED.					
	Males.			Females.			Males.			Females.		
	1871.	1876.	1881.	1871.	1876.	1881.	1871.	1876.	1881.	1871.	1876.	1881.
All Ages	50,136	73,249	92,078	28,816	41,362	54,938	18,855	28,520	30,122	18,107	24,717	30,124
Total 15 years and upwards...	26,646	40,840	50,559	6,325	9,819	14,577	18,855	28,520	30,122	18,106	24,702	30,119
Under 15 years	23,490	32,409	41,519	22,491	31,543	40,361	...	...	...	1	15	5
15 years to 20	4,149	7,246	9,296	3,331	5,582	7,997	11	85	57	437	690	703
20 „ 25	10,638	8,636	10,894	2,451	2,506	4,237	3,569	1,398	1,311	6,787	3,413	4,380
25 „ 30	4,485	7,137	8,905	272	881	1,169	4,440	3,714	3,811	3,783	4,783	5,357
30 „ 35	2,704	5,751	6,137	113	365	451	3,808	5,747	4,596	2,737	5,020	4,939
35 „ 40	1,813	4,097	4,687	67	182	232	2,640	6,120	5,561	1,758	4,061	4,956
40 „ 45	901	2,836	3,772	28	121	174	1,684	4,544	5,475	1,090	2,736	3,843
45 „ 50	623	1,413	2,186	25	46	89	1,285	2,800	3,712	770	1,666	2,492
50 „ 55	272	910	1,482	8	39	54	622	1,813	2,377	396	1,110	1,578
55 „ 60	252	415	577	14	25	47	610	1,014	1,359	273	581	860
60 „ 70	54	361	601	1	18	31	112	949	1,432	36	504	770
70 „ 80	7	75	122	...	8	14	10	183	316	3	75	148
80 „ 90	5	5	14	...	1	2	2	23	39	...	2	17
90 „ 100 and upwards ...	...	3	...	...	...	...	...	2	2	...	...	...
Age unspecified { Children ...	743	1,955	5	15	45	9	62	128	...	36	61	...
Age unspecified { Adults ...			1,881			71			74			76

—	NUMBER OF WIDOWED, AND THOSE WHOSE CONDITION WAS NOT STATED, ENUMERATED AT EACH CENSUS.											
	WIDOWED.						CIVIL OR CONJUGAL CONDITION NOT STATED.					
	Males.			Females.			Males.			Females.		
All Ages	1,245	1,837	2,270	1,391	2,152	3,082	1,531	1,403	855	23	43	56
Total 15 years and upwards...	1,245	1,837	2,270	1,391	2,152	3,082	1,523	1,403	855	23	43	56
Under 15 years	...	...	...	...	...	...	8	...	...	...	...	...
15 years to 20	...	3	...	1	11	3	59	34	4	3	4	...
20 „ 25	52	28	10	165	53	58	166	60	13	7	2	4
25 „ 30	113	65	70	117	125	148	49	44	25	2	2	4
30 „ 35	162	125	124	161	207	237	18	34	25	...	3	4
35 „ 40	167	210	240	152	215	353	18	42	18	...	6	1
40 „ 45	170	262	333	145	284	382	16	34	20	1	2	6
45 „ 50	170	254	301	184	239	361	10	10	15	...	...	1
50 „ 55	147	225	314	151	252	361	6	8	8	...	1	3
55 „ 60	185	203	229	223	206	307	4	3	3	...	3	1
60 „ 70	61	297	387	72	384	569	...	7	5	...	2	2
70 „ 80	13	130	197	15	143	235	...	2	3	...	1	1
80 „ 90	...	24	54	2	25	52	...	...	...	...	...	...
90 „ 100 and upwards ...	...	...	4	...	2	10	...	...	...	...	...	...
Age unspecified { Children ...	5	11	...	3	6	...	1,177	1,125	...	10	17	...
Age unspecified { Adults ...			7			6			716			29

Table No. CIII.

SHOWING NUMBER and AGES of MARRIED PERSONS—HUSBANDS.

CENSUS DISTRICTS.	Total Husbands.	Under 15 years.	15 to 20.	20 to 21.	Total under 21 years.	21 to 25.	25 to 30.	30 to 35.	35 to 40.	40 to 45.	45 to 50.	50 to 55.	55 to 60.	60 to 70.	70 to 80.	80 to 90.	90 to 100.	100 and upwards.	Unspecified.	Total over 21 years.
ALL AGES	30,122	...	57	61	118	1,250	3,811	4,596	5,561	5,475	3,712	2,377	1,359	1,432	316	39	2	...	74	30,004
Aramac	164	...	...	1	1	7	22	28	36	31	21	14	1	3	...	...	...	...	...	163
Balonne	331	...	3	3	6	10	47	56	73	54	32	23	15	13	1	...	...	...	1	325
Blackall	197	...	...	...	...	9	28	37	42	32	20	13	9	6	...	...	...	...	1	197
Bowen	203	...	...	...	...	3	26	27	37	41	33	14	9	11	2	...	...	...	...	203
Brisbane	4,695	...	12	4	16	221	672	712	748	803	567	393	242	250	58	7	...	...	6	4,679
Bundaberg	713	...	1	3	4	32	121	142	148	114	67	38	16	25	2	...	...	...	4	709
Burke	116	...	...	...	...	5	14	24	27	18	14	9	1	4	...	...	...	...	...	116
Burnett	388	...	1	...	1	16	38	50	75	69	47	34	27	24	7	...	...	...	...	387
Caboolture	1,031	...	...	1	1	32	143	147	173	172	135	81	56	72	17	1	...	...	1	1,030
Cardwell	142	...	1	...	1	5	19	18	38	22	16	16	1	1	...	...	...	...	5	141
Charleville	157	...	...	...	...	7	18	22	42	28	16	12	5	6	1	...	...	...	...	157
Clermont	820	...	1	2	3	41	112	173	179	139	69	54	24	21	2	...	...	...	3	817
Cook	369	...	...	...	...	8	35	68	96	74	44	27	10	6	1	...	...	...	...	369
Cunnamulla	72	...	...	...	...	2	11	14	14	11	10	4	1	5	...	...	...	...	...	72
Dalby	155	...	1	...	1	7	17	15	22	32	20	15	12	13	...	...	...	...	1	154
Darling Downs Central	811	...	1	2	3	37	84	115	141	181	111	64	29	34	12	...	...	...	...	808
,, East	644	...	...	...	...	23	87	95	121	115	82	54	26	30	10	1	...	...	...	644
,, North	629	...	...	1	1	28	84	95	113	117	86	45	32	22	2	...	...	...	4	628
,, West	141	...	...	...	...	6	20	22	25	20	16	15	6	6	3	1	...	...	1	141
Diamentina	67	...	...	...	...	3	6	15	13	8	12	5	1	2	1	1	...	...	...	67
Drayton and Toowoomba	1,435	...	1	1	2	44	123	167	256	286	204	122	87	117	23	1	...	...	3	1,433
Etheridge	78	...	...	...	...	3	10	22	17	11	8	6	1	...	...	...	...	...	...	78
Fassifern	618	...	2	3	5	23	65	85	101	107	79	49	45	44	13	2	...	...	...	613
Gladstone	253	...	...	1	1	8	34	31	50	44	37	22	11	13	2	...	...	...	...	252
Gympie	1,169	...	3	2	5	48	120	160	234	263	160	84	43	40	8	1	...	...	3	1,164
Ipswich	1,048	...	4	3	7	46	117	124	144	185	140	111	54	88	28	4	...	...	...	1,041
Kennedy	1,031	...	1	1	2	34	139	203	262	192	118	47	21	13	...	...	...	...	...	1,029
Leichhardt	125	...	...	...	...	4	7	16	31	25	19	12	3	5	2	...	...	...	1	125
Logan	771	...	1	2	3	32	88	96	144	138	86	75	38	59	8	1	...	...	3	768
Mackay	663	...	9	6	15	34	100	103	162	107	69	32	19	11	2	...	...	...	9	648
Maranoa	604	...	2	1	3	20	71	123	110	102	79	47	15	27	5	...	...	...	2	601
Marathon	128	...	...	1	1	6	22	30	24	22	12	5	3	2	...	...	...	...	1	127
Maryborough	1,448	...	4	3	7	76	210	230	250	254	153	110	80	62	13	...	...	...	3	1,441
Moreton East	636	...	...	1	1	20	73	93	91	114	77	53	46	47	15	2	...	...	4	635
,, West	1,586	...	3	7	10	61	166	188	242	341	227	152	96	85	13	3	2	...	...	1,576
Oxley	1,712	...	...	1	1	67	212	261	277	291	217	143	96	95	38	5	...	...	9	1,711
Palmer	68	...	...	...	...	2	7	18	7	15	12	4	2	1	...	...	...	...	...	68
Peak Downs	83	...	1	...	1	1	17	17	20	18	5	2	1	1	...	...	...	...	...	82
Rockhampton	1,046	...	2	2	4	50	129	145	202	193	150	91	39	32	8	3	...	...	...	1,042
Somerset	64	...	1	1	2	6	11	20	15	3	2	5	...	...	...	...	...	...	...	62
Springsure	201	...	...	...	...	10	22	34	54	32	29	10	4	4	2	...	...	...	...	201
Stanley	201	...	...	1	1	11	34	24	38	32	26	14	9	8	3	1	...	...	...	200
Stanthorpe	270	...	...	2	2	5	28	31	65	53	40	27	7	11	...	...	...	...	1	268
St. Lawrence	114	...	...	...	...	6	22	11	30	19	13	7	1	5	...	...	...	...	...	114
Taroom	80	...	...	...	...	2	19	12	13	15	6	7	3	3	...	...	...	...	...	80
Tiaro	353	...	...	...	...	12	47	66	77	68	37	12	16	12	3	...	...	...	3	353
Townsville	785	...	1	2	3	61	114	136	164	153	70	55	16	11	2	...	...	...	...	782
Warrego	68	...	...	...	...	6	12	14	18	9	2	3	2	2	...	...	...	...	...	68
Warwick	487	...	1	1	2	12	60	67	85	74	70	43	29	37	4	3	...	...	1	485
Westwood	707	...	...	2	2	21	67	115	129	139	97	66	30	35	4	2	...	...	...	705
Wide Bay	288	...	...	...	...	15	47	48	55	44	27	22	18	7	1	...	...	...	4	288
Woothakata	157	...	...	...	...	2	14	31	31	45	23	9	1	1	...	...	...	...	...	157
Chinese	184	...	1	...	1	3	10	29	39	34	29	27	5	5	1	...	...	...	1	183
Polynesians	227	...	11	13	24	54	70	33	11	6	...	1	...	...	...	...	...	...	28	203

Table No. CIV.

SHOWING NUMBER and AGES of MARRIED PERSONS—WIVES.

CENSUS DISTRICT.	Total Wives.	Under 15 Years.	15 to 20.	20 to 21.	Total under 21 Years.	21 to 25.	25 to 30.	30 to 35.	35 to 40.	40 to 45.	45 to 50.	50 to 55.	55 to 60.	60 to 70.	70 to 80.	80 to 90.	90 to 100.	100 and upwards.	Unspecified.	Total over 21 Years.
ALL AGES	30,124	5	703	577	1,285	3,803	5,357	4,939	4,956	3,843	2,492	1,578	860	770	148	17	...	...	76	28,839
Aramac	119	...	3	2	5	30	27	20	17	13	4	1	...	2	...	...	...	...	...	114
Balonne	288	...	15	5	20	48	68	54	45	24	13	9	4	2	...	...	...	...	1	268
Blackall	184	...	12	6	18	29	37	31	31	21	7	6	3	1	...	...	...	...	...	166
Bowen	217	...	6	2	8	26	35	35	44	29	21	7	2	9	...	...	...	...	1	209
Brisbane	5,024	1	82	78	161	629	932	770	793	656	456	312	154	125	25	3	...	...	8	4,863
Bundaberg	680	...	32	23	55	95	129	136	109	67	31	26	19	8	1	...	...	...	4	625
Burke	79	...	8	...	8	16	19	15	6	11	4	...	...	...	...	...	...	...	...	71
Burnett	357	...	6	9	15	48	61	50	52	56	27	23	11	12	2	...	...	...	...	342
Caboolture	1,039	...	26	16	42	119	174	155	147	152	86	66	49	38	9	...	...	...	2	997
Cardwell	107	...	8	4	12	15	22	15	20	12	4	4	2	...	...	...	...	...	1	95
Charleville	139	...	2	2	4	23	35	16	24	14	16	4	2	...	...	1	...	...	...	135
Clermont	745	...	29	21	50	120	141	135	132	80	40	26	16	2	...	...	...	...	3	695
Cook	381	...	8	7	15	59	95	85	58	38	17	9	1	4	...	...	...	...	...	366
Cunnamulla	57	...	1	...	1	11	14	11	8	5	6	...	1	...	...	...	...	...	...	56
Dalby	207	...	4	3	7	31	22	31	48	18	27	5	9	9	...	...	...	...	...	200
Darling Downs Central	761	...	16	17	33	89	123	154	115	90	74	40	19	22	2	...	...	...	...	728
„ East	632	...	14	12	26	86	117	103	101	78	45	40	16	14	6	...	...	...	...	606
„ North	563	...	15	14	29	80	103	99	92	67	41	31	8	11	2	...	...	...	...	534
„ West	111	...	1	1	2	21	22	12	19	13	13	4	3	2	...	...	...	...	...	109
Diamentina	57	...	2	4	6	8	11	10	11	7	2	1	...	1	...	...	...	...	...	51
Drayton and Toowoomba	1,614	...	26	26	52	156	224	237	294	231	161	110	59	71	16	1	...	...	2	1,562
Etheridge	60	...	4	1	5	18	10	13	6	5	2	1	...	...	...	...	...	...	...	55
Fassifern	618	...	14	12	26	65	77	99	91	85	60	41	37	30	6	1	...	...	...	592
Gladstone	246	...	4	4	8	32	45	41	42	34	21	7	9	6	1	...	...	...	...	238
Gympie	1,129	1	12	30	43	157	206	170	194	155	95	53	34	18	2	...	...	...	2	1,086
Ipswich	1,112	...	14	10	24	118	169	162	140	188	104	88	46	58	13	1	...	...	1	1,088
Kennedy	995	...	33	21	54	150	202	207	180	113	49	24	6	10	...	...	...	...	...	941
Leichhardt	132	...	2	...	2	12	25	27	25	16	12	5	1	4	1	...	...	...	2	130
Logan	766	...	19	9	28	88	131	115	124	90	72	47	40	24	5	...	...	...	2	738
Mackay	661	...	34	19	53	86	130	141	112	62	32	25	8	5	...	...	...	...	7	608
Maranoa	581	1	13	14	28	78	124	94	114	51	48	18	13	10	2	...	...	...	1	553
Marathon	97	...	5	4	9	23	27	18	10	6	1	1	...	1	...	...	...	...	1	88
Maryborough	1,560	...	50	34	84	217	251	261	235	194	124	99	45	37	6	...	...	...	7	1,476
Moreton East	499	...	8	13	21	51	74	66	76	71	56	25	18	27	10	...	...	...	4	478
„ West	1,608	...	36	29	65	161	236	202	274	250	167	118	57	65	10	3	...	...	...	1,543
Oxley	1,803	1	21	23	45	167	335	286	303	227	172	107	72	6	8	5	...	...	10	1,758
Palmer	54	...	2	2	4	13	12	9	6	6	2	1	...	1	...	...	...	...	...	50
Peak Downs	77	...	2	2	4	4	20	20	18	7	1	2	1	...	...	...	...	...	...	73
Rockhampton	1,136	...	20	18	38	142	185	190	219	171	110	40	14	15	10	1	...	...	1	1,098
Somerset	22	...	...	3	3	4	9	4	1	...	...	1	...	...	...	...	...	...	...	19
Springsure	185	...	8	5	13	29	37	32	28	17	19	4	1	5	...	...	...	...	...	172
Stanley	184	...	7	5	12	23	38	24	27	25	9	16	6	3	1	...	...	...	...	172
Stanthorpe	279	...	6	5	11	27	39	60	58	37	26	13	4	4	...	...	...	...	...	268
St. Lawrence	94	...	1	3	4	12	22	18	20	10	4	1	1	2	...	...	...	...	...	90
Taroom	69	...	1	1	2	10	15	13	14	7	4	4	...	...	...	...	...	...	...	67
Tiaro	313	1	9	7	17	38	64	62	45	34	16	17	5	6	...	...	...	...	9	296
Townsville	776	...	25	19	44	127	182	129	133	79	49	18	10	5	...	...	...	...	...	732
Warrego	45	...	5	2	7	14	5	9	3	6	...	...	...	1	...	...	...	...	...	38
Warwick	551	...	4	10	14	67	84	89	96	75	54	30	21	15	5	...	...	...	1	537
Westwood	702	...	11	8	19	77	110	125	128	103	64	38	21	12	4	1	...	...	...	683
Wide Bay	259	...	13	8	21	29	45	43	39	29	18	10	11	7	1	...	...	...	6	238
Woothakata	150	...	4	4	8	25	37	36	29	8	6	...	1	...	...	...	...	...	...	142
Chinese	16	...	2	1	3	7	2	2	...	...	1	1	...	...	...	...	...	...	...	13
Polynesians	218	...	52	36	88	46	30	11	3	1	...	...	...	...	...	...	...	...	39	130

Table No. CV.

SHOWING NUMBER and AGES of UNMARRIED PERSONS—MALES.

CENSUS DISTRICTS.	Total Unmarried Males.	Under 10 Years.	10 to 15.	15 to 20.	20 to 21.	Unspecified Children.	Total under 21 Years.	21 to 25.	25 to 30.	30 to 35.	35 to 40.	40 to 45.	45 to 50.	50 to 55.	55 to 60.	60 to 70.	70 to 80.	80 to 90.	90 to 100.	100 and upwards.	Unspecified Adults.	Total over 21 Years.
ALL AGES	92,078	29,815	11,704	9,296	2,397	5	53,217	8,497	8,905	6,137	4,687	3,772	2,186	1,482	577	601	122	14	...	...	1,881	38,861
Aramac	1,020	92	39	62	20	...	213	106	148	130	131	118	67	45	17	11	3	...	...	...	31	807
Balonne	1,226	284	91	84	29	...	488	129	166	83	106	84	54	50	22	25	7	...	...	...	12	738
Blackall	992	141	48	59	23	...	271	112	170	116	106	83	39	39	19	10	1	...	...	...	26	721
Bowen	633	237	88	61	14	...	400	55	49	41	26	19	14	12	4	1	1	...	...	...	11	233
Brisbane	10,287	4,501	1,848	1,433	247	2	8,031	891	585	283	164	130	79	50	27	29	9	...	...	...	9	2,256
Bundaberg	2,272	704	205	352	159	...	1,420	251	264	138	77	57	25	16	7	7	3	...	...	...	7	852
Burke	905	69	12	34	11	...	126	83	146	136	161	124	65	36	17	10	...	...	...	...	1	779
Burnett	1,221	381	160	144	26	...	711	105	90	48	55	60	32	49	22	33	6	...	...	...	10	510
Caboolture	2,552	1,131	512	311	57	...	2,011	194	134	59	37	37	25	13	8	10	...	...	...	...	24	541
Cardwell	724	66	28	29	17	...	140	86	109	74	53	62	35	16	6	5	...	...	...	...	138	584
Charleville	922	123	53	76	21	...	273	104	107	96	91	87	57	43	24	22	1	...	...	...	17	649
Clermont	2,667	661	236	152	63	...	1,112	261	302	229	226	204	118	125	33	33	2	1	...	...	21	1,555
Cook	2,285	324	94	83	49	...	550	194	368	372	261	229	102	82	22	18	1	...	...	...	86	1,735
Cunnamulla	426	61	16	27	12	...	116	60	69	53	42	29	34	10	7	6	...	...	...	...	...	310
Dalby	415	205	81	37	6	...	329	26	13	5	8	9	4	7	2	9	1	1	...	...	1	86
Darling Downs Central	2,146	903	326	240	45	...	1,514	169	132	91	73	71	34	33	9	17	1	...	...	...	2	632
„ East	1,817	755	256	201	36	...	1,248	125	119	77	71	63	44	25	16	22	3	...	...	...	4	569
„ North	1,541	632	233	152	36	...	1,053	133	100	59	53	37	43	23	19	13	2	...	...	...	6	488
„ West	458	120	52	47	6	...	225	57	46	30	22	24	19	20	5	7	2	...	...	...	1	233
Diamentina	443	42	13	23	12	...	90	72	93	59	46	38	16	13	5	8	1	1	...	...	1	353
Drayton and Toowoomba	3,458	1,683	800	397	48	...	2,928	185	103	60	53	39	32	24	11	13	3	...	...	...	7	530
Etheridge	832	37	16	28	12	...	93	83	163	162	121	115	57	27	7	2	2	...	...	...	...	739
Fassifern	1,372	616	257	196	37	...	1,106	103	62	33	28	9	12	9	6	3	...	...	...	...	1	266
Gladstone	643	248	100	77	17	...	442	46	49	29	19	24	11	12	7	...	...	...	...	...	4	201
Gympie	2,945	1,185	437	294	74	1	1,991	274	232	137	102	89	48	32	13	18	2	...	...	...	7	954
Ipswich	2,488	1,060	509	375	70	...	2,014	198	113	48	26	31	29	14	7	5	3	...	...	...	...	474
Kennedy	3,535	977	253	185	62	...	1,477	305	433	395	356	278	149	84	20	26	2	...	...	...	10	2,058
Leichhardt	399	152	55	38	7	1	253	25	15	14	22	26	13	15	7	6	...	...	...	...	3	146
Logan	2,204	838	302	304	87	...	1,531	241	183	82	42	27	17	12	3	6	2	...	...	...	58	673
Mackay	3,392	568	182	489	234	1	1,474	589	530	225	102	50	30	19	9	9	...	1	...	...	354	1,918
Maranoa	1,691	579	201	144	38	...	962	134	150	92	106	76	58	42	18	29	5	...	...	...	19	729
Marathon	872	69	23	50	22	...	164	117	164	134	104	73	54	31	12	3	...	...	...	...	16	708
Maryborough	4,088	1,512	584	555	106	...	2,757	344	240	89	61	36	32	15	6	11	3	...	...	...	494	1,331
Moreton East	1,711	496	260	182	47	...	985	161	165	102	57	45	35	27	17	44	33	9	...	...	31	726
Moreton West	3,637	1,749	733	475	77	...	3,034	238	153	60	49	45	22	19	6	9	2	...	...	...	...	603
Oxley	3,893	1,719	710	479	90	...	2,998	238	207	113	91	84	50	42	18	16	5	...	...	...	31	895
Palmer	5,392	32	9	60	126	...	227	693	1,286	1,271	798	591	304	152	34	29	3	...	...	...	4	5,165
Peak Downs	164	82	23	20	2	...	127	13	9	4	4	5	1	...	...	...	...	...	...	...	1	37
Rockhampton	2,547	1,115	528	289	41	...	1,973	183	144	80	44	54	21	13	15	12	4	...	...	...	4	574
Somerset	559	10	3	44	47	...	104	146	174	72	25	17	9	4	...	...	...	...	...	...	8	455
Springsure	673	182	66	52	21	...	321	70	84	48	41	41	29	25	7	6	1	...	...	...	...	352
Stanley	549	214	86	85	16	...	401	53	41	20	11	8	6	1	4	3	...	1	...	...	...	148
Stanthorpe	926	300	124	67	20	...	511	92	74	79	51	53	28	20	10	5	...	...	...	...	3	415
St. Lawrence	392	105	32	42	5	...	184	37	47	28	33	30	13	7	2	3	1	...	...	...	7	208
Taroom	281	85	25	28	6	...	144	26	30	18	20	11	7	13	5	7	...	...	...	...	...	137
Tiaro	942	317	106	85	28	...	536	88	73	32	19	14	7	4	2	2	1	...	...	...	164	406
Townsville	2,090	695	214	174	60	...	1,143	219	252	175	132	71	46	23	13	5	1	...	...	...	10	947
Warrego	337	32	6	25	10	...	73	64	70	31	38	27	21	9	...	4	...	...	...	...	...	264
Warwick	1,195	565	247	135	22	...	969	69	54	20	26	9	20	15	3	7	2	...	...	...	1	226
Westwood	1,797	794	305	207	40	...	1,346	87	108	54	46	63	28	22	12	9	2	...	...	...	20	451
Wide Bay	834	260	75	81	26	...	442	48	63	31	19	7	5	6	2	2	1	...	...	...	208	392
Woothakata	1,288	107	42	27	10	...	186	115	224	220	232	159	86	37	10	11	...	...	...	...	8	1,102
Chinese	10,533	...	7	126	230	...	363	1,188	2,396	2,400	1,525	1,258	643	418	131	103	10	1	...	...	97	10,170
Polynesians	5,738	4	42	1,009	574	2	1,631	1,034	984	339	60	26	13		...	2	...	1	...	...	1,643	4,107

Table CVI.

Showing Number and Ages of Unmarried Persons—FEMALES.

CENSUS DISTRICTS.	Total Unmarried Females.	Under 10 Years.	10 to 15.	15 to 20.	20 to 21.	Unspecified Children.	Total under 21 Years.	21 to 25.	25 to 30.	30 to 35.	35 to 40.	40 to 45.	45 to 50.	50 to 55.	55 to 60.	60 to 70.	70 to 80.	80 to 90.	90 to 100.	100 and upwards.	Unspecified Adults.	Total over 21 Years.
ALL AGES	54,938	29,166	11,195	7,997	1,281	9	49,648	2,956	1,169	451	232	174	89	54	47	31	14	2	...	...	71	5,290
Aramac	145	87	23	14	6	...	130	7	5	1	2	...	...	...	...	...	...	...	...	...	...	15
Balonne	495	312	97	51	7	...	467	16	8	2	1	...	1	...	...	...	...	...	...	...	...	28
Blackall	244	143	46	27	4	...	220	12	5	4	...	1	...	1	...	...	...	...	...	...	1	24
Bowen	448	237	102	62	8	...	409	17	8	5	2	3	1	...	...	...	...	...	...	...	3	39
Brisbane	9,947	4,332	1,924	1,819	313	1	8,389	869	356	147	74	43	31	9	15	8	5	...	...	...	1	1,558
Bundaberg	1,104	688	186	124	20	...	1,018	45	25	9	1	3	1	...	...	2	...	...	...	...	...	86
Burke	101	69	19	9	1	...	98	2	1	...	...	...	...	...	...	...	...	...	...	...	...	3
Burnett	629	344	142	87	8	...	581	32	9	3	1	2	...	...	...	1	...	...	...	...	...	48
Caboolture	1,985	1,142	403	256	35	...	1,836	90	31	10	5	5	4	3	...	1	...	...	...	...	...	149
Cardwell	144	87	23	17	...	...	127	7	...	3	1	...	1	...	...	...	...	...	...	...	5	17
Charleville	199	115	37	24	4	...	180	11	4	3	...	...	...	...	...	...	...	...	...	...	1	19
Clermont	1,117	719	208	107	19	...	1,053	32	14	8	1	3	1	1	1	...	...	...	...	...	3	64
Cook	540	323	81	68	8	...	480	32	16	5	2	1	...	1	1	...	...	...	...	...	2	60
Cunnamulla	89	54	8	19	1	...	82	4	3	...	...	...	...	...	...	...	...	...	...	...	...	7
Dalby	476	225	92	88	20	...	425	34	11	3	2	1	...	...	...	...	...	...	...	...	...	51
Darling Downs Central	1,481	845	310	196	27	...	1,378	58	27	9	2	3	2	...	1	...	1	...	...	...	...	103
,, East	1,158	677	242	150	26	...	1,095	37	19	3	3	...	1	...	...	...	...	...	...	...	...	63
,, North	1,082	634	238	131	14	...	1,017	36	15	5	2	3	1	1	1	1	...	...	...	...	...	65
,, West	192	107	43	23	4	...	177	9	2	3	1	...	...	...	...	...	...	...	...	...	...	15
Diamentina	73	44	14	8	3	...	69	1	1	1	1	...	...	...	...	...	...	...	...	...	...	4
Drayton and Toowoomba	3,179	1,551	714	548	90	...	2,903	162	60	20	10	7	5	3	3	3	1	...	...	...	2	276
Etheridge	46	36	7	1	1	...	45	...	...	...	1	...	...	...	...	...	...	...	...	...	...	1
Fassifern	1,106	635	224	151	20	...	1,030	46	16	5	1	...	...	3	4	1	...	...	...	...	...	76
Gladstone	457	269	88	62	11	...	430	16	5	1	2	1	2	...	...	...	...	...	...	...	...	27
Gympie	1,978	1,140	407	242	48	1	1,838	92	23	10	6	6	2	...	...	...	...	...	...	...	1	140
Ipswich	2,298	1,014	501	424	75	1	2,015	179	53	21	5	9	6	5	3	1	...	...	...	...	1	283
Kennedy	1,545	991	267	157	26	...	1,441	55	18	17	8	5	...	...	...	...	...	1	...	...	...	104
Leichhardt	269	150	55	34	6	...	245	10	5	4	1	2	1	...	...	...	...	...	...	...	1	24
Logan	1,412	779	309	185	24	...	1,297	61	26	9	7	5	2	1	...	1	3	...	...	...	...	115
Mackay	1,007	575	165	97	27	4	868	60	38	7	5	4	1	1	2	1	...	...	...	...	20	139
Maranoa	971	593	186	101	20	...	900	45	19	2	4	1	...	...	...	...	...	...	...	...	...	71
Marathon	91	62	11	10	1	...	84	4	3	...	...	...	...	...	...	...	...	...	...	...	...	7
Maryborough	2,586	1,347	561	412	54	...	2,374	128	42	18	4	8	4	1	...	...	...	...	...	...	7	212
Moreton East	903	477	209	119	17	1	823	40	24	3	2	3	2	4	2	...	...	...	...	...	...	80
,, West	3,020	1,704	722	407	34	...	2,867	91	31	9	5	3	2	3	7	1	1	...	...	...	...	153
Oxley	3,362	1,747	662	471	74	1	2,955	192	91	39	27	24		9	3	2	...	...	...	...	12	407
Palmer	43	23	9	5	...	...	37	3	1	2	...	...	...	...	...	...	...	...	...	...	...	6
Peak Downs	105	73	21	5	2	...	101	2	1	...	...	...	...	...	...	1	...	...	...	...	...	4
Rockhampton	2,437	1,160	537	406	72	...	2,175	147	55	27	14	9	3	1	1	2	2	...	...	...	1	262
Somerset	24	17	3	2	...	...	22	1	...	1	...	...	...	...	...	...	...	...	...	...	...	2
Springsure	342	203	66	43	7	...	319	13	6	1	1	1	...	1	...	...	...	...	...	...	...	23
Stanley	342	189	73	52	7	...	321	13	4	2	...	1	...	...	...	1	...	...	...	...	...	21
Stanthorpe	559	327	123	65	12	...	527	19	10	...	...	2	1	...	...	...	...	...	...	...	...	32
St. Lawrence	175	102	33	23	5	...	163	6	...	3	...	3	...	...	...	...	...	...	...	...	...	12
Taroom	121	73	19	23	2	...	117	1	2	...	1	...	...	...	...	...	...	...	...	...	...	4
Tiaro	476	297	87	62	5	...	451	13	6	1	2	...	...	...	...	...	...	...	...	...	3	25
Townsville	1,328	741	236	176	45	...	1,198	71	24	13	9	5	3	3	...	1	...	1	...	...	...	130
Warrego	54	35	8	7	...	...	50	2	...	...	2	...	...	...	...	...	...	...	...	...	...	4
Warwick	1,235	609	245	220	41	...	1,115	72	23	6	8	5	2	...	1	2	...	...	...	...	1	120
Westwood	1,256	711	296	158	17	...	1,182	42	17	5	3	1	1	2	2	...	1	...	...	...	...	74
Wide Bay	388	237	86	37	7	...	367	8	3	1	1	...	...	1	...	1	...	...	...	...	6	21
Woothakata...	174	115	27	12	3	...	157	11	3	...	2	1	...	...	...	...	...	...	...	...	...	17
Chinese	7		3	2	...	...	6	...	...	1	...	...	...	...	...	...	...	...	...	...	...	1
Polynesians	150	1	...	36	19	4	60	22	18	2	...	2	1	...	...	...	...	...	...	...	45	90

Table No. CVII.

WIDOWED PERSONS ENUMERATED at DIFFERENT AGES—WIDOWERS.

CENSUS DISTRICT.	Widowers of all Ages.	Under 15 years.	15 to 20.	20 to 21.	Total under 21 years.	21 to 25.	25 to 30.	30 to 35.	35 to 40.	40 to 45.	45 to 50.	50 to 55.	55 to 60.	60 to 70.	70 to 80.	80 to 90.	90 to 100.	100 and upwards.	Unspecified.	Total over 21 years.
ALL AGES	2,270	...	...	1	1	9	70	124	240	333	301	314	229	387	197	54	4	...	7	2,269
Aramac	29	...	...	...	...	...	...	2	4	8	6	6	2	1	...	...	...	...	...	29
Balonne	42	...	...	...	...	...	2	1	4	8	8	3	4	8	3	1	...	...	...	42
Blackall	25	...	...	...	...	1	1	1	4	4	...	8	4	2	...	...	...	...	...	25
Bowen	9	...	...	...	...	...	...	...	...	1	2	1	1	3	1	...	...	...	...	9
Brisbane	308	...	...	...	...	1	9	24	32	27	44	34	35	62	29	9	1	...	1	308
Bundaberg	55	...	...	1	1	...	...	7	9	5	11	7	5	7	1	2	...	...	...	54
Burke	39	...	...	...	...	...	...	2	5	7	10	9	3	3	...	...	...	...	...	39
Burnett	46	...	...	...	...	...	2	4	1	8	3	10	2	12	3	1	...	...	...	46
Caboolture	71	...	...	...	...	...	...	5	6	15	6	6	11	15	6	1	...	...	...	71
Cardwell	11	...	...	...	...	...	...	...	...	1	1	4	2	2	1	...	...	...	...	11
Charleville	31	...	...	...	...	1	...	2	4	4	3	5	8	3	1	...	...	...	...	31
Clermont	97	...	...	...	...	1	5	12	16	13	7	14	11	14	2	...	...	...	2	97
Cook	42	...	...	...	...	...	...	4	4	9	7	6	5	4	3	...	...	...	...	42
Cunnamulla	10	...	...	...	...	...	1	...	2	1	1	3	2	...	...	...	...	...	...	10
Dalby	9	...	...	...	...	...	...	1	...	...	2	1	1	2	...	2	...	...	...	9
Darling Downs Central	56	...	...	...	...	...	1	...	10	6	8	5	8	11	5	2	...	...	...	56
,, East	56	...	...	...	...	...	...	...	6	4	5	12	6	14	7	2	...	...	...	56
,, North	54	...	...	...	...	...	1	1	7	9	7	8	5	8	7	1	...	...	...	54
,, West	14	...	...	...	...	...	1	1	...	1	...	6	1	2	2	...	...	...	...	14
Diamentina	13	...	...	...	...	...	1	1	3	2	1	...	1	4	...	...	...	...	...	13
Drayton and Toowoomba	101	...	...	...	...	...	2	3	10	12	10	10	14	16	13	9	...	...	2	101
Etheridge	24	...	...	...	...	...	...	1	7	4	3	4	3	2	...	...	...	...	...	24
Fassifern	27	...	...	...	...	...	4	1	1	3	3	1	2	6	4	1	1	...	...	27
Gladstone	12	...	...	...	...	1	...	...	2	3	...	2	1	1	2	...	...	...	...	12
Gympie	88	...	...	...	...	...	3	5	9	21	15	9	9	10	6	1	...	...	...	88
Ipswich	56	...	...	...	...	...	1	3	5	7	11	7	8	6	7	1	...	...	...	56
Kennedy	93	...	...	...	...	1	1	5	14	21	18	14	10	9	...	...	...	...	...	93
Leichhardt	13	...	...	...	...	...	...	...	2	3	2	1	1	3	1	...	...	...	...	13
Logan	45	...	...	...	...	...	2	2	3	5	6	3	4	12	7	1	...	...	...	45
Mackay	33	...	...	...	...	...	3	3	5	6	5	4	...	5	2	...	...	...	...	33
Maranoa	35	...	...	...	...	...	2	4	4	8	4	6	2	3	2	...	...	...	...	35
Marathon	24	...	...	...	...	...	1	...	2	8	2	8	3	...	...	...	...	...	...	24
Maryborough	81	...	...	...	...	1	4	4	11	14	5	12	6	17	4	3	...	...	...	81
Moreton East	91	...	...	...	...	...	1	3	1	5	11	8	6	25	24	6	1	...	...	91
,, West	83	...	...	...	...	...	2	1	5	8	10	12	6	18	17	4	...	...	...	83
Oxley	85	...	...	...	...	...	3	3	4	11	13	8	6	19	17	1	...	...	...	85
Palmer	9	...	...	...	...	1	...	...	...	3	2	2	...	1	...	...	...	...	...	9
Peak Downs	2	...	...	...	...	...	...	...	...	...	1	...	...	1	...	...	...	...	...	2
Rockhampton	68	...	...	...	...	1	4	6	6	10	5	14	8	8	3	2	...	...	1	68
Somerset	3	...	...	...	...	...	...	...	...	1	2	...	...	...	...	...	...	...	...	3
Springsure	20	...	...	...	...	...	2	1	3	6	2	1	...	3	1	1	...	...	...	20
Stanley	14	...	...	...	...	...	...	...	4	...	3	3	1	2	1	...	...	...	...	14
Stanthorpe	19	...	...	...	...	...	...	...	4	3	4	4	2	...	1	1	...	...	...	19
St. Lawrence	15	...	...	...	...	...	2	...	2	1	2	4	...	2	1	...	...	...	1	15
Taroom	12	...	...	...	...	...	1	1	1	1	3	2	1	2	...	...	...	...	...	12
Tiaro	20	...	...	...	...	...	3	1	...	2	2	4	3	4	1	...	...	...	...	20
Townsville	36	...	...	...	...	...	1	1	5	8	8	4	7	1	...	1	...	...	...	36
Warrego	7	...	...	...	...	...	...	...	1	2	1	...	1	2	...	...	...	...	...	7
Warwick	44	...	...	...	...	...	2	...	2	9	4	5	3	13	6	...	...	...	...	44
Westwood	57	...	...	...	...	...	...	4	7	9	8	8	5	11	3	1	1	...	...	57
Wide Bay	17	...	...	...	...	...	...	2	1	2	1	4	...	6	1	...	...	...	...	17
Woothakata	19	...	...	...	...	...	2	2	2	4	3	2	...	2	2	...	...	...	...	19
Chinese	27	...	...	...	...	...	1	1	1	9	1	6	3	4	...	...	...	...	1	27
Polynesians	6	...	...	1	1	...	1	1	...	1	2	...	...	...	...	...	...	...	...	5

Table No. CVIII.

WIDOWED PERSONS ENUMERATED at DIFFERENT AGES—WIDOWS.

CENSUS DISTRICTS.	Widows of all Ages.	Under 15 Years.	15 to 20.	20 to 21.	Total under 21 Years.	21 to 25.	25 to 30.	30 to 35.	35 to 40.	40 to 45.	45 to 50.	50 to 55.	55 to 60.	60 to 70.	70 to 80.	80 to 90.	90 to 100.	100 and upwards.	Unspecified.	Total over 21 Years.
ALL AGES	3,082	...	3	6	9	52	148	237	353	382	361	361	307	569	235	52	10	...	6	3,073
Aramac	6	...	...	...	...	...	...	1	2	2	...	...	1	...	...	...	...	...	...	6
Balonne	20	...	...	...	...	1	2	1	2	2	3	2	...	6	1	...	...	...	...	20
Blackall	10	...	...	...	...	...	1	1	4	1	...	1	...	2	...	...	...	...	...	10
Bowen	29	...	...	...	...	...	3	3	2	1	6	6	2	4	2	...	...	...	...	29
Brisbane	841	...	...	2	2	9	42	71	93	105	86	103	86	154	66	19	4	...	1	839
Bundaberg	51	...	...	1	1	2	...	6	6	4	2	6	7	12	5	...	...	...	...	50
Burke	3	...	...	...	...	...	...	1	1	1	...	...	...	...	...	...	...	...	...	3
Burnett	33	...	...	...	...	1	3	1	4	2	7	5	4	6	2	1	...	...	...	33
Caboolture	77	...	...	...	...	1	2	3	7	8	11	5	11	18	8	3	...	...	...	77
Cardwell	6	...	...	...	...	1	...	1	2	2	...	...	...	...	...	...	...	...	...	6
Charleville	5	...	...	...	...	1	...	1	...	...	1	...	...	1	...	...	...	...	1	5
Clermont	38	...	...	...	...	3	4	...	7	5	2	5	3	8	1	...	...	...	...	38
Cook	34	...	...	...	...	2	3	3	8	4	5	2	4	2	1	...	...	...	...	34
Cunnamulla	1	...	...	...	...	...	...	...	...	1	...	...	...	...	...	...	...	...	...	1
Dalby	34	...	...	...	...	1	3	2	6	4	3	2	6	5	...	1	1	...	...	34
Darling Downs Central	44	...	...	...	...	2	3	3	4	2	5	4	3	12	4	2	...	...	...	44
,, East	29	...	...	...	...	1	2	2	2	2	3	2	4	9	2	...	...	...	...	29
,, North	38	...	...	...	...	...	3	3	2	5	8	2	7	8	...	...	...	...	...	38
,, West	6	...	...	...	...	...	...	...	1	2	2	...	1	...	...	...	...	...	...	6
Diamentina	1	...	...	...	...	...	...	...	...	...	...	...	...	...	1	...	...	...	...	1
Drayton and Toowoomba	216	...	...	1	1	3	3	11	23	26	28	36	29	40	11	3	1	...	1	215
Etheridge	2	...	...	...	...	...	...	...	...	1	1	...	...	...	...	...	...	...	...	2
Fassifern	43	...	...	...	...	...	1	4	...	...	6	5	4	15	8	...	...	...	...	43
Gladstone	18	...	...	...	...	...	...	...	1	5	3	3	...	3	3	...	...	...	...	18
Gympie	89	...	...	...	...	4	8	10	10	14	11	6	4	14	5	1	1	...	1	89
Ipswich	182	...	...	...	...	1	7	9	14	28	25	21	25	30	15	7	...	...	...	182
Kennedy	60	...	1	...	1	3	10	5	13	5	9	8	2	3	1	...	...	...	...	59
Leichhardt	12	...	...	...	...	...	...	1	1	1	...	2	2	1	3	1	...	...	...	12
Logan	58	...	...	...	...	2	3	2	5	5	4	9	5	12	10	1	...	...	...	58
Mackay	31	...	...	1	1	...	2	1	7	6	2	3	6	2	1	...	...	...	...	30
Maranoa	39	...	...	...	...	...	2	5	8	4	2	3	3	8	2	1	1	...	...	39
Marathon	5	...	1	...	1	...	...	...	1	...	2	...	1	...	...	...	...	...	...	4
Maryborough	161	...	...	...	...	3	8	11	17	18	15	28	15	34	12	...	...	...	...	161
Moreton East	59	...	...	...	...	2	1	...	1	2	9	8	8	17	7	3	1	...	...	59
,, West	110	...	...	...	...	1	2	4	7	11	13	12	8	30	18	3	1	...	...	110
Oxley	196	...	...	...	...	2	7	16	26	17	27	23	20	40	15	2	...	...	1	196
Palmer	4	...	...	...	...	...	1	1	...	...	2	...	...	...	...	...	...	...	...	4
Peak Downs	2	...	...	...	...	...	...	...	1	...	...	...	1	...	...	...	...	...	...	2
Rockhampton	194	...	...	...	...	3	7	17	30	31	29	24	17	27	7	2	...	...	...	194
Somerset	1	...	...	...	...	...	...	...	1	...	...	...	...	...	...	...	...	...	...	1
Springsure	11	...	...	...	...	1	3	2	1	...	...	3	...	...	1	...	...	...	...	11
Stanley	17	...	...	...	...	...	...	2	2	3	3	1	3	3	...	...	...	...	...	17
Stanthorpe	16	...	...	...	...	...	1	2	2	4	1	3	...	...	3	...	...	...	...	16
St. Lawrence	6	...	...	...	...	...	...	1	...	2	1	1	...	1	...	...	...	...	...	6
Taroom	2	...	...	...	...	...	...	...	...	1	1	...	...	...	...	...	...	...	...	2
Tiaro	18	...	...	...	...	...	...	2	1	6	2	1	...	4	1	...	...	...	1	18
Townsville	54	...	1	...	1	2	5	10	13	12	4	...	...	4	2	1	...	...	...	53
Warrego	3	...	...	...	...	...	...	...	...	1	...	...	1	1	...	...	...	...	...	3
Warwick	80	...	...	1	1	...	2	8	8	14	12	10	6	13	6	...	...	...	...	79
Westwood	61	...	...	...	...	...	1	8	6	10	5	4	4	15	7	1	...	...	...	61
Wide Bay	16	...	...	...	...	...	1	...	...	1	...	2	4	4	4	...	...	...	...	16
Woothakata	7	...	...	...	...	...	2	2	1	1	...	...	...	1	...	...	...	...	...	7
Chinese	...	...	...	...	...	...	...	...	...	...	...	...	...	...	...	...	...	...	...	...
Polynesians	5	...	...	1	1	...	...	...	2	1	...	...	...	...	...	...	...	...	1	4

Table No. CIX.

Persons Enumerated at Different Ages of Unspecified Condition—MALES.

CENSUS DISTRICTS.	Unspecified of all Ages.	Under 15 years.	15 to 20.	20 to 21.	Total under 21 years.	21 to 25.	25 to 30.	30 to 35.	35 to 40.	40 to 45.	45 to 50.	50 to 55.	55 to 60.	60 to 70.	70 to 80.	80 to 90.	90 to 100.	100 and upwards.	Unspecified.	Total over 21 years.
ALL AGES	855	...	4	...	4	13	25	25	18	20	15	8	3	5	3	...	...	...	716	851
Aramac	17	...	...	...	...	1	...	3	1	...	1	...	...	...	...	...	...	...	11	17
Balonne	5	...	...	...	...	2	...	...	1	...	...	...	1	...	...	...	...	...	1	5
Blackall	...	...	...	...	...	...	...	...	...	...	...	...	...	...	...	...	...	...	...	...
Bowen	...	...	...	...	...	...	...	...	...	...	...	...	...	...	...	...	...	...	...	...
Brisbane	6	...	...	...	...	1	...	...	...	...	...	...	...	...	...	...	...	...	5	6
Bundaberg	4	...	...	...	...	...	3	...	...	...	...	...	...	...	...	...	...	...	1	4
Burke	3	...	...	...	...	...	...	1	1	1	...	...	...	...	...	...	...	...	...	3
Burnett	9	...	...	...	...	1	1	1	3	...	2	...	...	...	...	...	...	...	1	9
Caboolture	2	...	...	...	...	...	...	...	...	...	...	...	...	...	...	...	...	...	2	2
Cardwell	62	...	...	...	...	...	1	...	...	...	...	...	...	...	...	...	...	...	61	62
Charleville	5	...	...	...	...	...	...	...	1	...	...	...	...	...	...	...	...	...	4	5
Clermont	59	...	1	...	1	...	6	4	3	3	3	1	...	1	...	...	...	...	37	58
Cook	2	...	...	...	...	...	...	...	...	1	...	...	1	...	...	...	...	...	...	2
Cunnamulla	1	...	...	...	...	...	...	...	...	...	...	...	...	1	...	...	...	...	...	1
Dalby	...	...	...	...	...	...	...	...	...	...	...	...	...	...	...	...	...	...	...	...
Darling Downs Central	2	...	...	...	...	...	...	1	...	...	...	1	...	...	...	...	...	...	...	2
„ East	1	...	...	...	...	...	...	1	...	...	...	...	...	...	...	...	...	...	...	1
„ North	2	...	...	...	...	...	...	...	...	...	...	1	...	...	...	...	...	...	1	2
„ West	14	...	1	...	1	...	...	7	1	1	...	1	...	1	...	...	...	...	2	13
Diamentina	...	...	...	...	...	...	...	...	...	...	...	...	...	...	...	...	...	...	...	...
Drayton and Toowoomba	1	...	...	...	...	...	...	...	...	...	1	...	...	...	...	...	...	...	...	1
Etheridge	...	...	...	...	...	...	...	...	...	...	...	...	...	...	...	...	...	...	...	...
Fassifern	...	...	...	...	...	...	...	...	...	...	...	...	...	...	...	...	...	...	...	...
Gladstone	3	...	...	...	...	...	...	...	...	...	...	...	...	...	...	...	...	...	3	3
Gympie	32	...	1	...	1	2	3	1	...	1	2	...	...	...	...	...	...	...	22	31
Ipswich	4	...	...	...	...	1	...	...	...	...	...	1	...	1	1	...	...	...	...	4
Kennedy	9	...	...	...	...	1	1	1	...	...	1	...	...	...	1	...	...	...	4	9
Leichhardt	8	...	...	...	...	...	...	...	...	...	...	...	...	...	...	...	...	...	8	8
Logan	...	...	...	...	...	...	...	...	...	...	...	...	...	...	...	...	...	...	...	...
Mackay	...	...	...	...	...	...	...	...	...	...	...	...	...	...	...	...	...	...	...	...
Maranoa	8	...	...	...	...	...	...	1	...	1	...	...	...	...	...	...	...	...	6	8
Marathon	1	...	...	...	...	...	...	...	...	...	1	...	...	...	...	...	...	...	...	1
Maryborough	2	...	...	...	...	...	...	...	...	...	...	...	...	...	...	...	...	...	2	2
Moreton East	480	...	...	...	...	1	...	1	2	1	...	1	...	...	...	...	...	...	474	480
„ West	5	...	...	...	...	...	...	...	1	1	...	...	...	...	...	...	...	...	3	5
Oxley	21	...	...	...	...	...	1	...	1	5	4	...	1	...	1	...	...	...	8	21
Palmer	4	...	...	...	...	...	...	...	...	...	...	...	...	...	...	...	...	...	4	4
Peak Downs	...	...	...	...	...	...	...	...	...	...	...	...	...	...	...	...	...	...	...	...
Rockhampton	2	...	...	...	...	1	...	...	...	...	...	...	...	...	...	...	...	...	1	2
Somerset	...	...	...	...	...	...	...	...	...	...	...	...	...	...	...	...	...	...	...	...
Springsure	6	...	...	...	...	...	3	1	1	...	...	1	...	...	...	...	...	...	...	6
Stanley	...	...	...	...	...	...	...	...	...	...	...	...	...	...	...	...	...	...	...	...
Stanthorpe	...	...	...	...	...	...	...	...	...	...	...	...	...	...	...	...	...	...	...	...
St. Lawrence	3	...	...	...	...	...	...	...	...	...	...	...	...	...	...	...	...	...	3	3
Taroom	...	...	...	...	...	...	...	...	...	...	...	...	...	...	...	...	...	...	...	...
Tiaro	4	...	...	...	...	...	...	...	...	...	...	...	...	...	...	...	...	...	4	4
Townsville	54	...	...	...	...	1	3	1	1	3	...	...	...	...	...	...	...	...	45	54
Warrego	...	...	...	...	...	...	...	...	...	...	...	...	...	...	...	...	...	...	...	...
Warwick	4	...	1	...	1	...	2	...	...	...	...	1	...	...	...	...	...	...	...	3
Westwood	9	...	...	...	...	1	1	1	1	1	...	...	...	1	...	...	...	...	3	9
Wide Bay	...	...	...	...	...	...	...	...	...	...	...	...	...	...	...	...	...	...	...	...
Woothakata	1	...	...	...	...	...	...	...	...	1	...	...	...	...	...	...	...	...	...	1
Chinese	462	...	...	...	...	...	...	...	...	...	...	...	...	...	...	...	...	...	...	462
Polynesians	4	...	...	...	...	...	...	...	...	...	...	...	...	...	...	...	...	...	...	4

Table CX.

PERSONS ENUMERATED at DIFFERENT AGES of UNSPECIFIED CONDITION—FEMALES.

CENSUS DISTRICTS.	Unspecified of all Ages.	Under 15 Years.	15 to 20.	20 to 21.	Total under 21 Years.	21 to 25.	25 to 30.	30 to 35.	35 to 40.	40 to 45.	45 to 50.	50 to 55.	55 to 60.	60 to 70.	70 to 80.	80 to 90.	90 to 100.	100 and upwards.	Unspecified.	Total over 21 Years.
ALL AGES	56	...	...	...	...	4	4	4	1	6	1	3	1	2	1	...	...	...	29	56
Aramac	...	...	...	...	...	...	...	...	...	...	...	...	...	...	...	...	...	...	...	...
Balonne	...	...	...	...	...	...	...	...	...	...	...	...	...	...	...	...	...	...	...	...
Blackall	...	...	...	...	...	...	...	...	...	...	...	...	...	...	...	...	...	...	...	...
Bowen	...	...	...	...	...	...	...	...	...	...	...	...	...	...	...	...	...	...	...	...
Brisbane	1	...	...	...	...	...	...	...	...	...	...	...	1	...	...	...	...	...	...	1
Bundaberg	...	...	...	...	...	...	...	...	...	...	...	...	...	...	...	...	...	...	...	...
Burke	...	...	...	...	...	...	...	...	...	...	...	...	...	...	...	...	...	...	...	...
Burnett	...	...	...	...	...	...	...	...	...	...	...	...	...	...	...	...	...	...	...	...
Caboolture	...	...	...	...	...	...	...	...	...	...	...	...	...	...	...	...	...	...	...	...
Cardwell	...	...	...	...	...	...	...	...	...	...	...	...	...	...	...	...	...	...	...	...
Charleville	...	...	...	...	...	...	...	...	...	...	...	...	...	...	...	...	...	...	...	...
Clermont	1	...	...	...	...	1	...	...	...	...	...	...	...	...	...	...	...	...	...	1
Cook	...	...	...	...	...	...	...	...	...	...	...	...	...	...	...	...	...	...	...	...
Cunnamulla	...	...	...	...	...	...	...	...	...	...	...	...	...	...	...	...	...	...	...	...
Dalby	...	...	...	...	...	...	...	...	...	...	...	...	...	...	...	...	...	...	...	...
Darling Downs Central	...	...	...	...	...	...	...	...	...	...	...	...	...	...	...	...	...	...	...	...
,, East	...	...	...	...	...	...	...	...	...	...	...	...	...	...	...	...	...	...	...	...
,, North	1	...	...	...	...	1	...	...	...	...	...	...	...	...	...	...	...	...	...	1
,, West	1	...	...	...	...	...	...	...	...	...	...	1	...	...	...	...	...	...	...	1
Diamentina	...	...	...	...	...	...	...	...	...	...	...	...	...	...	...	...	...	...	...	...
Drayton and Toowoomba	...	...	...	...	...	...	...	...	...	...	...	...	...	...	...	...	...	...	...	...
Etheridge	...	...	...	...	...	...	...	...	...	...	...	...	...	...	...	...	...	...	...	...
Fassifern	...	...	...	...	...	...	...	...	...	...	...	...	...	...	...	...	...	...	...	...
Gladstone	...	...	...	...	...	...	...	...	...	...	...	...	...	...	...	...	...	...	...	...
Gympie	2	...	...	...	...	1	...	1	...	...	...	...	...	...	...	...	...	...	...	2
Ipswich	...	...	...	...	...	...	...	...	...	...	...	...	...	...	...	...	...	...	...	...
Kennedy	...	...	...	...	...	...	...	...	...	...	...	...	...	...	...	...	...	...	...	...
Leichhardt	...	...	...	...	...	...	...	...	...	...	...	...	...	...	...	...	...	...	...	...
Logan	...	...	...	...	...	...	...	...	...	...	...	...	...	...	...	...	...	...	...	...
Mackay	...	...	...	...	...	...	...	...	...	...	...	...	...	...	...	...	...	...	...	...
Maranoa	...	...	...	...	...	...	...	...	...	...	...	...	...	...	...	...	...	...	...	...
Marathon	1	...	...	...	...	...	...	...	1	...	...	...	...	...	...	...	...	...	...	1
Maryborough	...	...	...	...	...	...	...	...	...	...	...	...	...	...	...	...	...	...	...	...
Moreton East	...	...	...	...	...	...	...	...	...	...	...	...	...	...	...	...	...	...	...	...
,, West	...	...	...	...	...	...	...	...	...	...	...	...	...	...	...	...	...	...	...	...
Oxley	31	...	...	...	...	...	4	3	...	6	1	2	...	2	1	...	...	...	12	31
Palmer	...	...	...	...	...	...	...	...	...	...	...	...	...	...	...	...	...	...	...	...
Peak Downs	...	...	...	...	...	...	...	...	...	...	...	...	...	...	...	...	...	...	...	...
Rockhampton	1	...	...	...	...	1	...	...	...	...	...	...	...	...	...	...	...	...	...	1
Somerset	...	...	...	...	...	...	...	...	...	...	...	...	...	...	...	...	...	...	...	...
Springsure	...	...	...	...	...	...	...	...	...	...	...	...	...	...	...	...	...	...	...	...
Stanley	...	...	...	...	...	...	...	...	...	...	...	...	...	...	...	...	...	...	...	...
Stanthorpe	...	...	...	...	...	...	...	...	...	...	...	...	...	...	...	...	...	...	...	...
St. Lawrence	...	...	...	...	...	...	...	...	...	...	...	...	...	...	...	...	...	...	...	...
Taroom	...	...	...	...	...	...	...	...	...	...	...	...	...	...	...	...	...	...	...	...
Tiaro	...	...	...	...	...	...	...	...	...	...	...	...	...	...	...	...	...	...	...	...
Townsville	17	...	...	...	...	...	...	...	...	...	...	...	...	...	...	...	...	...	17	17
Warrego	...	...	...	...	...	...	...	...	...	...	...	...	...	...	...	...	...	...	...	...
Warwick	...	...	...	...	...	...	...	...	...	...	...	...	...	...	...	...	...	...	...	...
Westwood	...	...	...	...	...	...	...	...	...	...	...	...	...	...	...	...	...	...	...	...
Wide Bay	...	...	...	...	...	...	...	...	...	...	...	...	...	...	...	...	...	...	...	...
Woothakata	...	...	...	...	...	...	...	...	...	...	...	...	...	...	...	...	...	...	...	...
Chinese	...	...	...	...	...	...	...	...	...	...	...	...	...	...	...	...	...	...	...	...
Polynesians	...	...	...	...	...	...	...	...	...	...	...	...	...	...	...	...	...	...	...	...

Table No. CXI.

SHOWING the CIVIL and CONJUGAL CONDITION of the PEOPLE at AGE PERIODS, including and also exclusive of CHINESE and POLYNESIANS.

AGE PERIODS.	MARRIED.										UNMARRIED.									
	All Persons.		Chinese.		Total Married, less Chinese.		Poly-nesians.		Total Married, less Chinese and Polynesians.		All Persons.		Chinese.		Total Unmarried, less Chinese.		Polynesians.		Total Unmarried, less Chinese and Polynesians.	
	Males.	Females.	Males.	Females.	Males.	Females.	Males.	Females.	Males.	Females.	Males.	Females.	Males.	Females.	Males.	Females.	Males.	Females.	Males.	Females.
Under 15 years	...	5	...	...	...	5	...	...	...	5	41,519	40,361	7	4	41,512	40,357	46	1	41,466	40,356
15 years to 20 years... ...	57	703	1	2	56	701	11	52	45	649	9,296	7,997	126	2	9,170	7,995	1,009	36	8,161	7,959
20 „ 25 „	1,311	4,380	3	8	1,308	4,372	67	82	1,241	4,290	10,894	4,237	1,418	...	9,476	4,237	1,608	41	7,868	4,196
25 „ 30 „	3,811	5,357	10	2	3,801	5,355	70	30	3,731	5,325	8,905	1,169	2,396	...	6,509	1,169	984	18	5,525	1,151
30 „ 35 „	4,596	4,939	29	2	4,567	4,937	33	11	4,534	4,926	6,137	451	2,400	1	3,737	450	339	2	3,398	448
35 „ 40 „	5,561	4,956	39	...	5,522	4,956	11	3	5,511	4,953	4,687	232	1,525	...	3,162	232	60	...	3,102	232
40 „ 45 „	5,475	3,843	34	...	5,441	3,843	6	1	5,435	3,842	3,772	174	1,258	...	2,514	174	26	2	2,488	172
45 „ 50 „	3,712	2,492	29	1	3,683	2,491	...	...	3,683	2,491	2,186	89	643	...	1,543	89	13	1	1,530	88
50 „ 55 „	2,377	1,578	27	1	2,350	1,577	1	...	2,349	1,577	1,482	54	418	...	1,064	54	5	...	1,059	54
55 „ 60 „	1,359	860	5	...	1,354	860	...	...	1,354	860	577	47	131	...	446	47	...	...	446	47
60 „ 70 „	1,432	770	5	...	1,427	770	...	...	1,427	770	601	31	103	...	498	31	2	...	496	31
70 „ 80 „	316	148	1	...	315	148	...	...	315	148	122	14	10	...	112	14	...	...	112	14
80 „ 90 „	39	17	...	...	39	17	...	...	39	17	14	2	1	...	13	2	1	...	12	2
90 „ 100 and upwards	2	...	...	...	2	...	...	...	2	...	...	...	...	...	...	...	...	...	...	...
Age unspecified { Children	...	...	...	...	...	...	...	...	...	...	5	9	...	...	5	9	2	4	3	5
Age unspecified { Adults ...	74	76	1	...	73	76	28	39	45	37	1,881	71	97	...	1,784	71	1,643	45	141	26
Total all Ages ...	30,122	30,124	184	16	29,938	30,108	227	218	29,711	29,890	92,078	54,938	10,533	7	81,545	54,931	5,738	150	75,807	54,781

AGE PERIODS.	WIDOWED.										CIVIL OR CONJUGAL CONDITION NOT STATED.									
	All Persons.		Chinese.		Total Widowed, less Chinese.		Polynesians.		Total Widowed, less Chinese and Polynesians.		All Persons.		Chinese.		Total whose Condition is not stated less Chinese.		Polynesians.		Total whose Condition is not stated, less Chinese and Polynesians.	
	Males.	Females.	Males.	Females.	Males.	Females.	Males.	Females.	Males.	Females.	Males.	Females.	Males.	Females.	Males.	Females.	Males.	Females.	Males.	Females.
Under 15 years	...	...	...	...	...	...	...	...	...	...	...	...	...	...	...	...	...	...	...	...
15 years to 20 years ...	...	3	...	...	...	3	...	...	...	3	4	...	...	...	4	...	...	...	4	...
20 „ 25 „	10	58	...	...	10	58	1	1	9	57	13	4	...	...	13	4	...	...	13	4
25 „ 30 „	70	148	1	...	69	148	1	...	68	148	25	4	...	...	25	4	...	...	25	4
30 „ 35 „	124	237	1	...	123	237	1	...	122	237	25	4	...	...	25	4	...	...	25	4
35 „ 40 „	240	353	1	...	239	353	...	2	239	351	18	1	...	...	18	1	...	...	18	1
40 „ 45 „	333	382	9	...	324	382	1	1	323	381	20	6	...	...	20	6	...	...	20	6
45 „ 50 „	301	361	1	...	300	361	2	...	298	361	15	1	...	...	15	1	...	...	15	1
50 „ 55 „	314	361	6	...	308	361	...	...	308	361	8	3	...	...	8	3	...	...	8	3
55 „ 60 „	229	307	3	...	226	307	...	...	226	307	3	1	...	...	3	1	...	...	3	1
60 „ 70 „	387	569	4	...	383	569	...	...	383	569	5	2	...	...	5	2	...	...	5	2
70 „ 80 „	197	235	...	...	197	235	...	...	197	235	3	1	...	...	3	1	...	...	3	1
80 „ 90 „	54	52	...	...	54	52	...	...	54	52	...	...	...	...	...	...	...	...	...	...
90 „ 100 and upwards	4	10	...	...	4	10	...	...	4	10	...	...	...	...	...	...	...	...	...	...
Age unspecified { Children	...	...	...	...	...	...	...	...	...	...	...	...	...	...	...	...	...	...	...	...
Age unspecified { Adults ...	7	6	1	...	6	6	...	1	6	5	716	29	462	...	254	29	4	...	250	29
Total all Ages ...	2,270	3,082	27	...	2,243	3,082	6	5	2,237	3,077	855	56	462	...	393	56	4	...	389	56

CENSUS—1881.

AGES.

AGES.

Table No. CXII.

SHOWING the NUMBER of MINORS in the POPULATION, divided into CHILDREN from under 1 to 5 YEARS, and from 5 to 15 YEARS; YOUTHS, from 15 to 21 YEARS; and CHILDREN of UNSPECIFIED AGE. ALSO the NUMBER of ADULTS in the POPULATION, divided into PERSONS from 21 to 50, those from 50 to 100, and those whose Age was not stated.

—	Total all Ages.	Under 5 Years.	5 Years and under 15 Years.	15 Years and under 21 Years.	Unspecified Children.	Total Minors.	21 Years and under 50 Years.	50 Years and under 100 Years.	Unspecified Adults.	Total Adults.
Males ...	125,325	16,178	25,341	11,816	5	53,340	59,782	9,525	2,678	71,985
Females ...	88,200	15,756	24,610	10,567	9	50,942	32,014	5,062	182	37,258
Persons ...	213,525	31,934	49,951	22,383	14	104,282	91,796	14,587	2,860	109,243

Table No. CXIII.

SHOWING the NUMBER of PERSONS, MALES and FEMALES, at each QUINQUENNIAL PERIOD of AGE up to 60 YEARS, and thence DECENNIALLY to 100 years, at the CENSUS ENUMERATIONS of 1876 and 1881, respectively.

PERIODS OF AGE.	1876.			1881.		
	Persons.	Males.	Females.	Persons.	Males.	Females.
All Ages	173,283	105,009	68,274	213,525	125,325	88,200
Under 1 year to 5 years ...	26,073	13,136	12,937	31,934	16,178	15,756
5 to 10 „	22,573	11,506	11,067	27,047	13,637	13,410
10 to 15 „	15,321	7,767	7,554	22,904	11,704	11,200
15 to 20 „	13,655	7,368	6,287	18,060	9,357	8,703
20 to 25 „	16,096	10,122	5,974	20,907	12,228	8,679
25 to 30 „	16,751	10,960	5,791	19,489	12,811	6,678
30 to 35 „	17,252	11,657	5,595	16,513	10,882	5,631
35 to 40 „	14,933	10,469	4,464	16,048	10,506	5,542
40 to 45 „	10,819	7,676	3,143	14,005	9,600	4,405
45 to 50 „	6,428	4,477	1.951	9,157	6,214	2,943
50 to 55 „	4,358	2,956	1,402	6,177	4,181	1,996
55 to 60 „	2,450	1,635	815	3,383	2,168	1,215
60 to 70 „	2,522	1,614	908	3,797	2,425	1,372
70 to 80 „	617	390	. 227	1,036	638	398
80 to 90 „	80	52	28	178	107	71
90 to 100 „	7	5	2	16	6	10
100 and upwards	Nil.	Nil.	Nil.	Nil.	Nil.	Nil.
Unspecified	3,348	3,219	129	2,874	2,683	191

12,410

Table No. CXIV.

SHOWING PROPORTION PER CENT. of each AGE PERIOD to the TOTAL of all AGES: PROPORTION of PERSONS, MALES, and FEMALES to the TOTALS of all AGES, at each QUINQUENNIAL PERIOD of AGE up to 60 YEARS, and thence DECENNIALLY to 100, at the Enumerations of 1876 and 1881 respectively.

AGES.	1876.			1881.		
	Persons.	Males.	Females.	Persons.	Males.	Females.
All Ages	100·00	100·00	100·00	100·00	100·00	100·00
Under 1 year to 5 years	15·04	12·51	18·95	14·95	12·91	17·86
5 to 10 ,,	13·03	10·96	16·21	12·67	10·88	15·20
10 to 15 ,,	8·84	7·39	11·06	10·73	9·34	12·70
15 to 20 ,,	7·88	7·02	9·21	8·46	7·47	9·87
20 to 25 ,,	9·29	9·64	8·75	9·79	9·76	9·84
25 to 30 ,,	9·67	10·44	8·48	9·13	10·22	7·57
30 to 35 ,,	9·95	11·10	8·20	7·73	8·68	6·38
35 to 40 ,,	8·62	9·97	6·54	7·52	8·38	6·28
40 to 45 ,,	6·24	7·31	4·60	6·56	7·66	5·00
45 to 50 ,,	3·71	4·26	2·86	4·29	4·96	3·34
50 to 55 ,,	2·52	2·81	2·05	2·89	3·34	2·26
55 to 60 ,,	1·41	1·56	1·20	1·58	1·73	1·38
60 to 70 ,,	1·46	1·54	1·33	1·78	1·93	1·56
70 to 80 ,,	·36	·37	·33	·48	·51	·45
80 to 90 ,,	·05	·05	·04	·09	·09	·09
90 to 100 ,,	·00	·00	·00	·00	·00	·00
100 and over	Nil.	Nil.	Nil.	Nil.	Nil.	Nil.
Unspecified	1·93	3·07	·19	1·35	2·14	·22

Table No. CXV.

SHOWING the PROPORTION of the SEXES at each QUINQUENNIAL AGE PERIOD up to 60 YEARS, and DECENNIALLY from 60 to 100: ALSO the PROPORTION of the SEXES in every 100 of the POPULATION at each QUINQUENNIAL PERIOD of AGE up to 60 YEARS, and DECENNIALY from 60 to 100, at the Enumerations of 1876 and 1881 respectively.

AGES.	1876.			1881.		
	Persons.	Males.	Females.	Persons.	Males.	Females.
All Ages	100·00	60·59	39·41	100·00	58·69	41·31
Under 1 year to 5 years	100·00	50·40	49·60	100·00	50·66	49·34
5 to 10 ,,	100·00	50·96	49·04	100·00	50·42	49·58
10 to 15 ,,	100·00	50·69	49·31	100·00	51·10	48·90
15 to 20 ,,	100·00	53·96	46·04	100·00	51·81	48·19
20 to 25 ,,	100·00	62·89	37·11	100·00	58·49	41·51
25 to 30 ,,	100·00	65·43	34·57	100·00	65·73	34·27
30 to 35 ,,	100·00	67·57	32·43	100·00	65·90	34·10
35 to 40 ,,	100·00	70·10	29·90	100·00	65·47	34·53
40 to 45 ,,	100·00	70·95	29·05	100·00	68·55	31·45
45 to 50 ,,	100·00	69·65	30·35	100·00	67·86	32·14
50 to 55 ,,	100·00	67·83	32·17	100·00	67·69	32·31
55 to 60 ,,	100·00	66·74	33·26	100·00	64·09	35·91
60 to 70 ,,	100·00	64·00	36·00	100·00	63·87	36·13
70 to 80 ,,	100·00	63·21	36·79	100·00	61·58	38·42
80 to 90 ,,	100·00	65·00	35·00	100·00	58·70	41·30
90 to 100 ,,	100·00	71·44	28·56	100·00	50·00	50·00
100 and over	Nil.	Nil.	Nil.	Nil.	Nil.	Nil.
Unspecified	100·00	96·15	3·85	100·00	93·35	6·65

Table

SHOWING AGES of PERSONS enumerated in each CENSUS DISTRICT—by YEAR PERIODS from under 1 to 14 Years inclusive; by AGE PERIODS and ADULTS in each DISTRICT; and the AGES of the POPULATION according to

AGES.	1. Aramac.	2. Balonne.	3. Blackall.	4. Bowen.	5. Brisbane.	6. Bundaberg.	7. Burke.	8. Burnett.	9. Caboolture.	10. Cardwell.	11. Charleville.	12. Clermont.	13. Cook.	14. Cunnamulla.	15. Dalby.	16. Darling Downs Central.	17. Darling Downs East.	18. Darling Downs North.	19. Darling Downs West.	20. Diamentina.	21. Drayton and Toowoomba.
	PERSONS.																				
Under 1 year...	20	73	43	48	1,113	184	15	96	233	19	34	169	102	12	47	197	166	148	26	19	353
1 year and under 2 years...	29	72	37	57	970	174	19	74	242	15	43	148	72	18	50	207	179	141	27	6	316
2 " " 3 "	23	62	34	54	993	151	16	85	239	21	23	166	81	10	44	168	140	148	26	15	340
3 " " 4 "	18	74	25	51	906	165	23	71	230	14	20	138	68	14	32	198	164	123	20	8	309
4 " " 5 "	23	53	23	50	834	138	10	80	233	17	26	132	57	8	48	171	150	126	25	8	310
5 " " 6 "	13	64	30	41	888	153	16	70	220	16	25	140	59	14	40	196	147	137	25	7	343
6 " " 7 "	13	44	23	53	743	119	9	63	231	11	18	137	52	15	35	162	132	100	20	7	301
7 " " 8 "	14	59	28	43	814	126	9	66	224	12	17	125	52	7	49	146	131	119	24	5	344
8 " " 9 "	13	41	18	48	812	95	14	67	209	15	12	119	52	10	40	140	116	104	19	5	291
9 " " 10 "	13	54	23	29	760	87	7	53	212	13	20	106	52	7	45	163	107	120	15	6	327
10 " " 11 "	11	35	20	49	827	81	5	70	229	10	20	110	44	6	43	129	119	109	29	5	335
11 " " 12 "	11	51	14	39	704	89	6	59	214	8	19	98	29	4	33	137	103	103	15	6	302
12 " " 13 "	17	36	17	40	733	70	12	60	152	12	18	85	37	6	38	131	101	94	21	4	290
13 " " 14 "	12	34	18	32	755	77	6	49	171	16	17	90	32	3	34	127	88	95	13	7	299
14 " " 15 "	11	32	25	30	754	74	2	64	149	5	16	61	33	5	25	112	87	70	17	5	288
15 " " 20 "	79	153	98	129	3,346	509	51	238	593	55	102	290	159	47	130	453	365	298	72	33	972
20 " " 21 "	29	44	33	24	644	207	12	43	109	21	27	105	64	13	29	91	74	65	11	19	166
Total Persons returned as under 21 years	349	981	509	817	16,596	2,499	232	1,308	3,890	280	457	2,219	1,045	199	762	2,928	2,369	2,100	405	165	5,886
Children whose age was unspecified	...	...	...	...	3	...	...	...	...	...	...	...	...	...	...	...	...	...	...	...	...
Total Minors...	349	981	509	817	16,599	2,499	232	1,308	3,890	280	457	2,219	1,045	199	762	2,928	2,369	2,100	405	165	5,886
21 years and under 25 years	151	206	163	101	2,621	425	106	203	436	114	147	459	295	77	99	355	272	278	93	84	550
25 " " 30 "	202	293	242	121	2,596	542	180	204	484	151	161	584	517	98	66	370	314	303	91	112	515
30 " " 35 "	185	197	190	111	2,007	438	179	157	379	111	140	561	537	78	57	373	281	262	75	86	498
35 " " 40 "	193	232	187	111	1,904	350	201	191	375	114	162	564	429	66	86	345	304	269	69	74	646
40 " " 45 "	172	172	142	94	1,764	250	162	197	389	99	133	447	356	47	64	353	262	238	61	55	601
45 " " 50 "	99	111	66	77	1,263	137	93	118	267	57	93	240	175	51	56	234	180	186	50	31	441
50 " " 55 "	66	87	68	40	901	93	54	121	174	40	64	226	127	17	30	147	133	111	47	19	305
55 " " 60 "	21	46	35	18	560	54	21	66	135	11	39	88	44	11	30	69	68	72	16	7	203
60 " " 65 "	13	32	16	14	400	36	13	59	91	6	27	58	30	9	24	64	63	44	16	10	163
65 " " 70 "	4	22	5	14	228	25	4	29	63	2	5	21	4	3	14	32	26	19	2	5	97
70 " " 75 "	3	12	1	6	132	8	...	16	26	...	2	6	5	...	1	19	23	10	6	3	47
75 " " 80 "	...	...	...	...	60	4	...	4	14	1	1	1	1	...	...	6	5	3	1	...	20
80 " " 85 "	...	1	...	...	31	2	...	...	5	...	1	1	...	...	4	1	3	1	...	2	13
85 " " 90 "	...	...	...	...	7	...	...	2	...	...	...	...	...	...	...	3	...	...	1	...	1
90 " " 95 "	...	...	...	...	4	...	...	...	...	...	...	...	...	...	...	...	...	...	...	...	1
95 " " 100 "	...	...	...	...	1	...	...	...	...	...	...	...	...	...	1	...	...	...	...	...	...
Adults whose age was unspecified	42	15	28	15	31	16	1	11	29	210	23	69	88	...	2	2	4	11	4	1	17
Total Adults...	1,151	1,426	1,143	722	14,510	2,380	1,014	1,378	2,867	916	1,001	3,325	2,608	457	534	2,373	1,968	1,810	532	489	4,118
Total Persons	1,500	2,407	1,652	1,539	31,109	4,879	1,246	2,686	6,757	1,196	1,458	5,544	3,653	656	1,296	5,301	4,337	3,910	937	654	10,004
PERSONS.																					
Ages of Persons by Vicennial Periods.																					
Under 1 year to under 20 years	320	937	476	793	15,952	2,292	220	1,265	3,781	259	430	2,114	981	186	733	2,837	2,295	2,035	394	146	5,720
20 years and under 40 years...	760	972	815	468	9,772	1,962	678	798	1,783	511	640	2,273	1,842	332	337	1,534	1,275	1,180	339	375	2,375
40 " " 60 "	358	416	311	229	4,488	534	330	502	965	207	329	1,001	702	126	180	803	643	607	174	112	1,550
60 " " 80 "	20	66	22	34	820	73	17	108	194	9	35	86	40	12	39	121	117	76	25	18	327
80 " " 100 "	...	1	...	...	43	2	...	2	5	...	1	1	...	...	5	4	3	1	1	2	15
Children, Ages unspecified	...	...	...	...	3	...	...	...	...	...	...	...	...	...	...	...	...	...	...	...	...
Adults " "	42	15	28	15	31	16	1	11	29	210	23	69	88	...	2	2	4	11	4	1	17
TOTAL PERSONS	1,500	2,407	1,652	1,539	31,109	4,879	1,246	2,686	6,757	1,196	1,458	5,544	3,653	656	1,296	5,301	4,337	3,910	937	654	10,004

No. CXVI.

15 to 20 Years, 20 to 21, and 21 to 25 respectively; and by QUINQUENNIAL PERIODS from 25 Years to 100; also showing the NUMBER of MINORS VICENNIAL PERIODS from 1 Year to 100 Years, except those whose Age was not stated.

PERSONS.

22. Etheridge.	23. Fassifern.	24. Gladstone.	25. Gympie.	26. Ipswich.	27. Kennedy.	28. Leichhardt.	29. Logan.	30. Mackay.	31. Maranoa.	32. Marathon.	33. Maryborough.	34. Moreton East.	35. Moreton West.	36. Oxley.	37. Palmer.	38. Peak Downs.	39. Rockhampton.	40. Somerset.	41. Springsure.	42. Stanley.	43. Stanthorpe.	44. St. Lawrence.	45. Taroom.	46. Tiaro.	47. Townsville.	48. Warrego.	49. Warwick.	50. Westwood.	51. Wide Bay.	52. Woothakata.	Total Number of Persons at each Age Periods.
11	128	61	268	229	261	29	170	137	159	23	350	104	367	410	12	16	250	5	39	61	86	22	20	80	191	15	144	170	68	35	7,038
8	148	52	239	213	229	38	186	130	136	22	292	109	383	399	11	21	238	6	55	46	64	20	15	60	146	10	129	162	68	38	6,569
9	122	58	259	210	231	33	162	131	117	21	333	98	353	394	7	12	224	2	31	37	64	28	16	86	175	9	106	153	61	30	6,414
4	131	57	234	202	229	28	180	109	122	10	289	90	332	353	6	18	212	6	35	43	59	25	12	56	160	7	108	170	48	25	6,031
11	115	49	242	216	190	37	160	143	120	12	281	107	355	331	4	18	203	4	44	39	69	18	19	76	146	4	118	151	58	17	5,882
2	133	63	234	191	218	32	176	110	119	7	289	96	355	336	5	14	230	...	35	36	70	29	14	51	138	6	120	153	46	19	5,971
11	118	48	239	196	166	27	150	101	113	8	281	99	326	296	2	16	233	2	41	38	52	16	16	60	123	1	103	142	40	16	5,368
5	122	48	225	188	162	25	149	108	103	13	257	78	344	333	4	15	238	...	38	34	61	18	19	49	132	5	126	143	44	11	5,511
8	120	38	190	223	146	32	138	92	105	4	243	106	305	300	3	11	242	...	34	37	45	15	12	61	120	5	106	127	37	14	5,159
4	114	43	195	206	136	21	146	79	78	11	244	86	333	311	1	14	205	2	33	32	57	16	15	35	105	5	114	134	27	17	5,038
4	104	43	161	235	113	27	124	80	101	6	258	100	321	296	4	10	237	1	34	38	65	15	7	51	107	2	109	125	38	16	5,118
4	87	41	210	190	119	19	124	79	70	4	225	91	286	273	2	10	222	...	23	27	57	14	10	32	88	3	99	124	32	16	4,625
4	101	38	157	197	102	29	129	58	73	9	223	90	302	282	3	8	205	1	29	34	33	12	14	39	100	3	100	129	33	13	4,524
7	93	39	152	197	101	15	122	73	79	9	240	104	293	238	4	8	207	1	23	26	47	13	6	36	78	3	92	108	28	11	4,428
4	96	27	165	191	85	20	112	57	65	6	199	84	253	284	5	8	194	3	23	34	45	11	7	36	77	3	92	115	30	13	4,209
33	363	143	552	817	377	74	509	629	260	66	1,021	309	921	971	67	28	717	47	103	144	138	66	52	156	377	37	361	376	131	43	18,060
14	72	33	154	158	110	13	122	287	73	28	187	78	147	188	128	6	133	51	33	29	39	13	9	40	126	12	75	67	41	17	4,323
143	2,167	881	3,876	4,059	2,975	499	2,859	2,406	1,893	259	5.222	1,829	5,976	5,998	268	233	4,190	131	653	735	1,051	351	263	1,004	2,389	130	2,102	2,549	830	351	104,268
...	...	...	2	1	...	1	...	5	...	...	...	1	...	1	...	...	...	...	...	...	...	...	...	...	...	...	...	...	...	...	14
143	2,167	881	3,878	4,060	2,975	500	2,859	2,411	1,893	259	5.222	1,830	5,976	5,999	268	233	4,190	131	653	735	1,051	351	263	1,004	2,389	130	2,102	2,549	830	351	104,282
104	237	103	571	543	549	51	424	769	277	150	769	275	552	666	712	20	528	157	123	100	143	61	39	151	481	86	220	228	100	153	16,584
183	225	133	595	460	804	52	433	803	368	217	755	338	590	860	1,307	47	524	194	157	117	152	93	67	193	581	87	227	304	159	282	19,489
198	227	102	494	367	833	62	306	480	321	182	613	268	464	721	1,301	41	465	97	119	72	172	61	44	164	465	54	190	312	125	291	16,513
152	222	116	555	334	833	82	325	393	340	142	578	230	583	729	811	43	515	42	129	82	180	85	49	144	457	62	225	320	115	297	16,048
136	204	111	549	448	614	73	270	235	243	109	524	241	659	665	615	30	468	21	97	69	152	65	35	124	331	45	186	326	83	219	14,005
71	160	74	333	315	344	47	187	139	191	72	333	190	441	492	322	8	318	13	79	47	100	33	21	64	180	24	162	203	51	118	9,157
38	108	46	184	247	177	35	147	84	116	45	265	126	316	334	159	4	183	10	45	35	67	20	26	38	103	12	104	140	45	48	6,177
11	98	28	103	143	59	14	90	44	51	19	152	97	180	216	36	3	94	...	12	23	23	4	9	26	46	3	63	74	35	12	3,383
3	62	16	72	126	44	12	77	30	53	4	115	76	131	166	22	2	60	...	14	15	14	7	7	22	23	7	50	61	20	11	2,511
1	37	7	28	63	17	7	37	3	24	2	46	84	77	74	9	1	36	...	4	5	6	6	5	6	4	4	37	22	7	4	1,286
1	20	6	12	40	4	5	24	4	14	...	25	47	46	51	4	...	26	...	4	5	4	2	...	5	3	...	14	16	6	2	715
1	11	2	11	27	...	2	11	1	2	...	13	42	15	34	...	...	8	...	1	...	...	...	...	1	2	...	9	5	2	...	318
...	2	...	3	10	1	...	2	1	1	...	3	15	13	12	...	...	7	...	1	2	1	...	...	...	2	...	3	5	...	...	156
...	2	...	...	3	...	1	1	...	...	...	...	5	...	1	...	...	1	...	...	...	...	...	...	...	1	...	...	...	...	...	25
...	1	...	1	...	...	...	...	...	1	...	...	2	2	...	...	...	...	...	...	...	...	...	...	...	...	...	...	1	...	...	13
...	...	...	...	...	...	...	...	...	...	...	...	...	1	...	...	...	...	...	...	...	...	...	...	...	...	...	...	...	...	...	3
...	1	7	36	2	14	15	63	390	28	18	513	513	3	83	8	1	8	8	...	...	4	11	...	184	72	...	4	23	224	8	2,860
899	1,617	751	3,554	3,128	4,293	458	2,397	3,376	2,036	960	4,704	2,549	4,073	5,104	5,306	200	3,241	542	785	572	1,018	448	302	1,122	2,751	384	1,494	2,040	972	1,445	109,243
1,042	3,784	1,632	7,432	7,188	7,268	958	5,256	5,787	3,929	1,219	9,926	4,379	10,049	11,103	5,574	433	7,431	673	1,438	1,307	2,069	799	565	2,126	5,140	514	3,596	4,589	1,802	1,796	213,525
129	2,095	848	3,722	3,901	2,865	486	2,737	2,119	1,820	231	5,028	1,751	5,829	5,810	140	227	4,057	80	620	706	1,012	338	254	964	2,263	118	2,027	2,482	789	334	99,945
651	983	487	2,376	1,862	3,129	260	1,610	2,732	1,385	71	2,912	1,189	2,336	3,164	4,259	157	2,165	541	561	400	686	313	208	692	2,110	301	937	1,231	540	1,04	72,957
256	570	259	1,169	1,153	1,194	169	694	502	601	245	1,274	654	1,596	1,707	1,132	45	1,063	44	233	174	342	122	91	252	660	84	515	743	214	397	32,721
6	130	31	123	256	65	26	149	38	93	6	199	249	269	325	35	3	130	...	23	25	24	15	12	34	32	11	110	104	3 5	17	4,834
...	5	...	4	13	1	1	3	1	2	...	3	22	16	13	...	...	8	...	1	2	1	...	...	...	3	...	3	6	...	...	194
...	...	...	2	1	...	1	...	5	...	...	...	1	...	1	...	...	...	...	...	...	...	...	...	...	...	...	...	...	...	...	14
...	1	7	36	2	14	15	63	390	28	18	513	513	3	83	8	1	8	8	...	...	4	11	...	184	72	...	4	23	224	8	2,860
1,042	3,784	1,632	7,432	7,188	7,268	958	5,256	5,787	3,929	1,219	9,926	4,379	10,049	11,103	5,574	433	7,431	673	1,438	1,307	2,069	799	565	2,126	5,140	514	3,596	4,589	1,802	1,796	213,525

Table

SHOWING AGES of MALES enumerated in each CENSUS DISTRICT—by YEAR PERIODS from under 1 to 14 Years inclusive; by AGE PERIODS and ADULTS in each DISTRICT; and the AGES of the POPULATION according to

AGES.	MALES.																				
	1. Aramac.	2. Balonne.	3. Blackall.	4. Bowen.	5. Brisbane.	6. Bundaberg.	7. Burke.	8. Burnett.	9. Caboolture.	10. Cardwell.	11. Charleville.	12. Clermont.	13. Cook.	14. Cunnamulla.	15. Dalby.	16. Darling Downs Central.	17. Darling Downs East.	18. Darling Downs North.	19. Darling Downs West.	20. Diamentina.	21' Drayton and Toowoomba.
Under 1 year	12	36	26	22	541	89	8	49	111	8	15	73	51	5	25	120	86	79	14	10	202
1 year and under 2 years...	13	32	14	31	499	86	5	40	130	6	25	75	41	7	24	94	105	73	15	4	152
2 „ „ 3 „	12	25	17	22	498	80	10	46	133	10	12	70	41	7	23	86	70	69	13	9	191
3 „ „ 4 „	10	41	12	27	470	76	12	29	100	6	10	67	34	6	20	112	98	43	10	4	149
4 „ „ 5 „	12	21	14	20	438	74	5	45	121	7	15	64	27	2	21	81	77	69	17	3	166
5 „ „ 6 „	9	36	12	21	451	79	9	34	121	8	12	63	28	7	19	105	71	70	12	2	164
6 „ „ 7 „	6	20	9	31	383	57	4	31	99	4	9	62	26	8	16	76	61	49	8	3	152
7 „ „ 8 „	6	28	17	26	417	70	5	37	105	7	6	57	25	7	19	78	71	56	13	2	182
8 „ „ 9 „	7	16	9	25	413	46	8	40	107	4	10	73	27	8	22	69	64	61	12	2	147
9 „ „ 10 „	5	29	11	12	391	47	3	30	104	6	9	57	24	4	16	82	52	63	6	3	178
10 „ „ 11 „	8	19	10	24	430	41	1	39	115	5	16	54	26	3	23	62	55	59	12	3	181
11 „ „ 12 „	5	18	7	16	351	40	2	32	126	4	13	53	14	4	17	63	55	47	10	3	153
12 „ „ 13 „	11	21	10	16	333	40	4	32	90	6	11	44	20	4	17	76	49	37	13	3	161
13 „ „ 14 „	9	14	9	15	360	37	3	25	100	11	8	50	15	2	17	63	49	55	9	2	148
14 „ „ 15 „	6	19	12	17	374	47	2	32	81	2	5	35	19	3	7	62	48	35	8	2	157
15 „ „ 20 „	62	87	59	61	1,445	353	34	145	311	30	76	154	83	27	38	241	201	152	48	23	398
20 „ „ 21 „	21	32	23	14	251	163	11	26	58	17	21	65	49	12	6	47	36	37	6	12	49
Total Males returned as under 21 years	214	494	271	400	8,045	1,425	126	712	2,012	141	273	1,116	550	116	330	1,517	1,248	1,054	226	90	2,930
Children whose age was unspecified	...	...	...	...	2	...	...	...	...	...	...	...	...	...	...	...	...	...	...	...	...
Total Minors, Males	214	494	271	400	8,047	1,425	126	712	2,012	141	273	1,116	550	116	330	1,517	1,248	1,054	226	90	2,930
21 years and under 25 years	114	141	122	58	1,114	283	88	122	226	91	112	303	202	62	33	206	148	161	63	75	229
25 „ „ 30 „	170	215	199	75	1,266	388	160	131	277	129	125	425	403	81	30	217	206	185	67	100	228
30 „ „ 35 „	163	140	154	68	1,019	287	163	103	211	92	120	418	444	67	21	207	173	155	60	75	230
35 „ „ 40 „	172	184	152	63	944	234	194	134	216	91	138	424	361	58	30	224	198	173	48	62	319
40 „ „ 45 „	157	146	119	61	960	176	150	137	224	85	119	359	313	41	41	258	182	163	46	48	337
45 „ „ 50 „	95	94	59	49	690	103	89	84	166	52	76	197	153	45	26	153	131	136	35	29	247
50 „ „ 55 „	65	76	60	27	477	61	54	93	100	36	60	194	115	17	23	103	91	77	42	18	156
55 „ „ 60 „	20	42	32	14	304	28	21	51	75	9	37	68	38	10	15	46	48	56	12	7	112
60 „ „ 65 „	11	25	13	7	221	24	13	47	56	6	26	52	26	9	15	44	47	29	14	9	87
65 „ „ 70 „	4	21	5	8	120	15	4	22	41	2	5	17	2	3	9	18	19	14	2	5	59
70 „ „ 75 „	3	11	1	4	74	4	...	12	15	...	2	5	5	...	1	14	17	9	6	2	26
75 „ „ 80 „	...	...	...	...	22	2	...	4	8	1	1	1	...	...	....	4	3	2	1	...	13
80 „ „ 85 „	...	1	...	...	13	2	...	...	2	...	...	1	...	...	3	...	3	1	...	2	9
85 „ „ 90 „	...	...	...	...	3	...	...	1	...	...	...	...	...	...	...	2	...	...	1	...	1
90 „ „ 95 „	...	...	...	...	...	...	...	...	...	...	...	...	...	...	...	...	...	...	...	...	...
95 „ „ 100 „	...	...	...	...	1	...	...	...	...	...	...	...	...	...	...	...	...	...	...	...	...
Adult Males whose age was unspecified	42	14	27	11	21	12	1	11	27	204	21	63	86	...	2	2	4	11	4	1	12
Total Adult Males	1,016	1,110	943	445	7,249	1,619	937	952	1,644	798	842	2,527	2,148	393	249	1,498	1,270	1,172	401	433	2,065
Total Males	1,230	1,604	1,214	845	15,296	3,044	1,063	1,664	3,656	939	1,115	3,643	2,698	509	579	3,015	2,518	2,226	627	523	4,995
MALES.																					
Ages of Males by Vicennial Periods.																					
Under 1 year to under 20 years	193	462	248	386	7,794	1,262	115	686	1,954	124	252	1,051	501	104	324	1,470	1,212	1,017	220	78	2,881
20 years and under 40 years	640	712	650	278	4,594	1,355	616	516	988	420	516	1,635	1,459	280	120	901	761	711	244	324	1,055
40 „ „ 60 „	337	358	270	151	2,431	368	314	365	565	182	292	818	619	113	105	560	452	432	135	102	852
60 „ „ 80 „	18	57	19	19	437	45	17	85	120	9	34	75	33	12	25	80	86	54	23	16	185
80 „ „ 100 „	...	1	...	...	17	2	...	1	2	...	...	1	...	...	3	2	3	1	1	2	10
Children, Ages unspecified	...	...	...	...	2	...	...	...	...	...	...	...	...	...	...	...	...	...	...	...	...
Adults „ „	42	14	27	11	21	12	1	11	27	204	21	63	86	...	2	2	4	11	4	1	12
TOTAL MALES	1,230	1,604	1,214	845	15,296	3,044	1,063	1,664	3,656	939	1,115	3,643	2,698	509	579	3,015	2,518	2,226	627	523	4,995

No. CXVII.

15 to 20 Years, 20 to 21, and 21 to 25 respectively; and by Quinquennial Periods from 25 Years to 100; also showing the Number of Minors Vicennial Periods from 1 Year to 100 Years, except those whose Age was not stated.

MALES.																															
22. Etheridge.	23. Passifern.	24. Gladstone.	25. Gympie.	26. Ipswich.	27. Kennedy.	28. Leichhardt.	29. Logan.	30. Mackay.	31. Maranoa.	32. Marathon.	33. Maryborough.	34. Moreton East.	35. Moreton West.	36. Oxley.	37. Palmer.	38. Peak Downs.	39. Rockhampton.	40. Somerset.	41. Springsure.	42. Stanley.	43. Stanthorpe.	44. St. Lawrence.	45. Taroom.	46. Tiaro.	47. Townsville.	48. Warrego.	49. Warwick.	50. Westwood.	51. Wide Bay.	52. Woothakata.	Total Number of Males at each Age Period.
6	50	31	126	119	139	12	91	84	76	9	207	50	187	199	5	11	117	3	23	36	40	14	13	49	93	11	64	89	37	17	3,590
4	72	19	137	109	121	18	96	69	64	8	143	60	191	187	5	11	115	1	31	18	35	11	7	34	72	3	62	78	36	20	3,311
5	56	24	123	106	127	18	80	67	61	15	165	51	181	202	4	7	111	1	15	19	30	11	10	44	87	6	53	71	33	13	3,240
2	71	35	123	101	109	15	90	54	60	4	154	45	175	170	3	7	114	2	14	30	28	18	6	27	71	2	57	91	23	9	3,046
3	59	16	113	112	94	20	75	74	56	3	155	68	176	154	3	11	104	2	19	22	33	10	12	39	72	1	53	94	29	10	2,991
2	69	30	130	93	101	18	83	53	59	6	148	47	180	172	4	10	101	...	16	14	34	12	4	30	72	3	59	85	21	12	3,001
6	60	21	127	93	87	15	84	43	67	3	139	48	172	162	1	8	125	...	18	18	24	5	9	25	65	...	41	75	18	8	2,681
2	60	29	107	98	71	11	84	44	54	10	141	41	171	169	3	3	121	...	18	21	31	12	9	28	63	3	69	78	25	5	2,815
6	54	17	95	117	64	13	71	46	51	3	133	50	156	147	3	9	110	...	16	20	23	3	6	25	53	1	48	63	24	5	2,602
1	65	26	104	112	61	12	84	34	31	8	127	36	160	157	1	5	97	1	12	16	22	9	9	16	47	2	59	70	14	8	2,538
2	57	21	90	115	54	14	52	43	47	2	130	46	166	163	3	6	123	...	19	13	39	8	2	31	56	...	47	60	19	8	2,622
3	54	24	101	104	52	7	59	38	42	3	115	57	139	151	1	6	124	...	8	19	30	7	5	20	38	1	50	61	12	8	2,372
4	53	18	77	88	47	16	68	31	40	7	107	49	156	136	...	5	98	...	21	22	10	4	7	20	41	2	53	76	17	9	2,280
5	44	23	84	100	47	9	60	38	37	6	125	58	139	122	2	3	96	...	8	17	23	5	4	18	35	1	57	50	17	7	2,241
2	49	14	85	102	53	9	63	32	35	5	107	50	133	138	3	3	87	3	10	15	22	8	7	17	44	2	40	58	10	10	2,189
28	198	77	298	379	186	38	305	498	146	50	559	182	478	479	60	21	291	45	52	85	67	42	28	85	175	25	137	207	81	27	9,357
12	40	18	76	73	63	7	89	240	39	23	109	48	84	91	126	2	43	48	21	17	22	5	6	28	62	10	23	42	26	10	2,459
93	1,111	443	1,996	2,021	1,479	252	1,534	1,488	965	165	2,764	986	3,044	2,999	227	128	1,977	106	321	402	513	184	144	536	1,146	73	972	1,348	442	186	53,335
...	...	...	1	...	...	1	...	1	...	...	...	...	...	...	...	...	...	...	...	...	...	...	...	...	...	...	...	...	...	...	5
93	1,111	443	1,997	2,021	1,479	253	1,534	1,489	965	165	2,764	986	3,044	2,999	227	128	1,977	106	321	402	513	184	144	536	1,146	73	972	1,348	442	186	53.340
86	126	55	324	245	341	29	273	623	154	123	421	182	299	305	696	14	235	152	80	64	97	43	28	100	281	70	81	109	63	117	9,769
173	131	83	358	231	574	22	273	633	223	187	454	239	321	423	1,293	26	277	185	111	75	102	71	50	123	370	82	118	176	110	240	12,811
185	119	60	303	175	604	30	180	331	220	164	323	199	249	377	1,289	21	231	92	84	44	110	39	31	99	313	45	87	174	81	253	10,882
145	130	71	345	175	632	55	189	269	220	130	322	151	297	373	805	24	252	40	99	53	120	65	34	96	302	57	113	183	75	265	10,506
130	119	71	374	223	491	54	170	163	187	103	304	165	395	391	609	23	257	21	79	40	109	50	27	84	235	38	92	212	53	209	9,600
68	94	48	225	180	286	34	109	104	141	69	190	123	259	284	318	7	176	13	60	35	72	28	16	46	124	24	94	133	33	112	6,214
37	59	36	125	133	145	28	90	55	95	44	137	89	183	193	158	2	118	9	37	18	51	18	22	20	82	12	64	96	32	48	4,181
11	53	19	65	69	51	11	45	28	35	18	92	69	108	121	36	1	62	...	11	14	19	3	9	21	36	3	35	47	20	11	2,168
3	33	9	50	65	36	8	55	24	39	4	63	52	71	91	22	1	33	...	10	12	11	5	7	15	15	6	31	43	10	10	1,615
1	20	5	18	35	12	6	22	1	20	1	27	64	41	39	9	1	19	...	3	1	5	5	5	3	2	2	26	13	5	4	810
1	11	3	8	20	3	2	13	4	10	...	11	40	28	36	3	...	12	...	3	4	1	2	...	4	2	...	7	6	2	2	449
1	6	1	8	19	...	1	4	...	2	...	9	32	4	25	...	...	3	...	1	...	...	...	...	1	1	...	5	3	1	...	189
...	1	...	2	5	...	...	1	1	...	...	3	14	7	5	...	...	5	...	1	1	1	...	...	...	1	...	3	2	...	...	90
...	2	...	...	...	...	...	1	...	...	...	...	3	...	1	...	...	...	...	...	1	...	...	...	...	...	...	...	1	...	...	17
...	1	...	...	...	...	...	...	...	...	...	...	1	1	...	...	...	...	...	...	...	...	...	...	...	...	...	...	1	...	...	4
...	...	...	...	...	...	...	...	...	...	...	...	...	1	...	...	...	...	...	...	...	...	...	...	...	...	...	...	...	...	...	2
...	1	7	32	...	14	12	61	363	27	17	499	509	3	48	8	1	6	8	...	...	4	11	...	171	55	...	2	23	212	8	2,678
841	906	468	2,237	1,575	3,189	292	1,486	2,599	1,373	860	2,855	1,932	2,267	2,712	5,246	121	1,686	520	579	362	702	340	229	783	1,819	339	758	1,222	697	1,279	71,985
934	2,017	911	4,234	3,596	4,668	545	3,020	4,088	2,338	1,025	5,619	2,918	5,311	5,711	5,473	249	3,663	626	900	764	1,215	524	373	1,319	2,965	412	1,730	2,570	1,139	1,465	125,325
81	1,071	425	1,920	1,948	1,416	245	1,445	1,248	926	142	2,655	938	2,960	2,908	101	126	1,934	58	300	385	491	179	138	508	1,084	63	949	1,306	416	176	50,876
601	546	287	1,406	899	2,214	143	1,004	2,096	856	627	1,629	819	1,250	1,569	4,209	87	1,038	517	395	253	451	223	149	446	1,328	264	422	684	355	885	46,427
246	325	174	789	605	973	127	414	350	458	234	723	446	945	989	1,121	33	613	43	187	107	251	99	74	171	477	77	285	488	138	380	22,163
6	70	18	84	139	51	17	94	29	71	5	110	188	144	191	34	2	67	...	17	17	17	12	12	23	20	8	69	65	18	16	3,063
...	4	...	2	5	...	...	2	1	...	...	3	18	9	6	...	...	5	...	1	2	1	...	...	...	1	...	3	4	...	...	113
...	...	...	1	...	...	1	...	1	...	...	...	...	...	...	...	...	...	...	...	...	...	...	...	...	...	...	...	...	...	...	5
...	1	7	32	...	14	12	61	363	27	17	499	509	3	48	8	1	6	8	...	...	4	11	...	171	55	...	2	23	212	8	2,678
934	2,017	911	4,234	3,596	4,668	545	3,020	4,088	2,338	1,025	5,619	2,918	5,311	5,711	5,473	249	3,663	626	900	764	1,215	524	373	1,319	2,965	412	1,730	2,570	1,139	1,465	125,325

Table

SHOWING AGES of FEMALES enumerated in each CENSUS DISTRICT—by YEAR PERIODS from under 1 to 14 Years inclusive; by AGE PERIODS and ADULTS in each DISTRICT; and the AGES of the POPULATION according to

AGES.	FEMALES.																				
	1. Aramac.	2. Balonne.	3. Blackall.	4. Bowen.	5. Brisbane.	6. Bundaberg.	7. Burke.	8. Burnett.	9. Caboolture.	10. Cardwell.	11. Charleville.	12. Clermont.	13. Cook.	14. Cunnamulla.	15. Dalby.	16. Darling Downs Central.	17. Darling Downs East.	18. Darling Downs North.	19. Darling Downs West.	20. Diamentina.	21. Drayton and Toowoomba.
Under 1 year...	8	37	17	26	572	95	7	47	122	11	19	96	51	7	22	77	80	69	12	9	151
1 year and under 2 years...	16	40	23	26	471	88	14	34	112	9	18	73	31	11	26	113	74	68	12	2	164
2 ,, ,, 3 ,, ...	11	37	17	32	495	71	6	39	106	11	11	96	40	3	21	82	70	79	13	6	149
3 ,, ,, 4 ,, ...	8	33	13	24	436	89	11	42	130	8	10	71	34	8	12	86	66	80	10	4	160
4 ,, ,, 5 ,, ...	11	32	9	30	396	64	5	35	112	10	11	68	30	6	27	90	73	57	8	5	144
5 ,, ,, 6 ,, ...	4	28	18	20	437	74	7	36	99	8	13	77	31	7	21	91	76	67	13	5	179
6 ,, ,, 7 ,, ...	7	24	14	22	360	62	5	32	132	7	9	75	26	7	19	86	71	51	12	4	149
7 ,, ,, 8 ,, ...	8	31	11	17	397	56	4	29	119	5	11	68	27	...	30	68	60	63	11	3	162
8 ,, ,, 9 ,, ...	6	25	9	23	399	49	6	27	102	11	2	46	25	2	18	71	52	43	7	3	144
9 ,, ,, 10 ,, ...	8	25	12	17	369	40	4	23	108	7	11	49	28	3	29	81	55	57	9	3	149
10 ,, ,, 11 ,, ...	3	16	10	25	397	40	4	31	114	5	4	56	18	3	20	67	64	50	17	2	154
11 ,, ,, 12 ,, ...	6	33	7	23	353	49	4	27	88	4	6	45	15	...	16	74	48	56	5	3	149
12 ,, ,, 13 ,, ...	6	15	7	24	400	30	8	28	62	6	7	41	17	2	21	55	52	57	8	1	129
13 ,, ,, 14 ,, ...	3	20	9	17	395	40	3	24	71	5	9	40	17	1	17	64	39	40	4	5	151
14 ,, ,, 15 ,, ...	5	13	13	13	380	27	...	32	68	3	11	26	14	2	18	50	39	35	9	3	131
15 ,, ,, 20 ,, ...	17	66	39	68	1,901	156	17	93	282	25	26	136	76	20	92	212	164	146	24	10	574
20 ,, ,, 21 ,, ...	8	12	10	10	393	44	1	17	51	4	6	40	15	1	23	44	38	28	5	7	117
Total Females returned as under 21 years	135	487	238	417	8,551	1,074	106	596	1,878	139	184	1,103	495	83	432	1,411	1,121	1,046	179	75	2,956
Children whose age was unspecified	...	...	...	...	1	...	...	...	...	...	...	...	...	...	...	...	...	...	...	...	...
Total Minors, Females	135	487	238	417	8,552	1,074	106	596	1,878	139	184	1,103	495	83	432	1,411	1,121	1,046	179	75	2,956
21 years and under 25 years	37	65	41	43	1,507	142	18	81	210	23	35	156	93	15	66	149	124	117	30	9	321
25 ,, ,, 30 ,, ...	32	78	43	46	1,330	154	20	73	207	22	39	159	114	17	36	153	138	121	24	12	287
30 ,, ,, 35 ,, ...	22	57	36	43	988	151	16	54	168	19	20	143	93	11	36	166	108	107	15	11	268
35 ,, ,, 40 ,, ...	21	48	35	48	960	116	7	57	159	23	24	140	68	8	56	121	106	93	21	12	327
40 ,, ,, 45 ,, ...	15	26	23	33	804	74	12	60	165	14	14	88	43	6	23	95	80	75	15	7	264
45 ,, ,, 50 ,, ...	4	17	7	28	573	34	4	34	101	5	17	43	22	6	30	81	49	50	15	2	194
50 ,, ,, 55 ,, ...	1	11	8	13	424	32	...	28	74	4	4	32	12	...	7	44	42	34	5	1	149
55 ,, ,, 60 ,, ...	1	4	3	4	256	26	...	15	60	2	2	20	6	1	15	23	20	16	4	...	91
60 ,, ,, 65 ,, ...	2	7	3	7	179	12	...	12	35	...	1	6	4	...	9	20	16	15	2	1	76
65 ,, ,, 70 ,, ...	...	1	...	6	108	10	...	7	22	...	...	4	2	...	5	14	7	5	...	...	38
70 ,, ,, 75 ,, ...	...	1	...	2	58	4	...	4	11	...	...	1	...	...	...	5	6	1	...	1	21
75 ,, ,, 80 ,, ...	...	...	...	...	38	2	...	...	6	...	...	...	1	...	...	2	2	1	...	...	7
80 ,, ,, 85 ,, ...	...	...	...	...	18	...	...	...	3	...	1	...	...	...	1	1	...	...	...	...	4
85 ,, ,, 90 ,, ...	...	...	...	...	4	...	...	1	...	...	...	...	...	...	...	1	...	...	...	...	...
90 ,, ,, 95 ,, ...	...	...	...	...	4	...	...	...	...	...	...	...	...	...	...	...	...	...	...	...	1
95 ,, ,, 100 ,, ...	...	...	...	...	...	...	...	...	...	...	...	...	...	...	1	...	...	...	...	...	...
Adult Females whose age was unspecified	...	1	1	4	10	4	...	...	2	6	2	6	2	...	...	...	...	...	...	...	5
Total Female Adults	135	316	200	277	7,261	761	77	426	1,223	118	159	798	460	64	285	875	698	638	131	56	2,053
Total Females	270	803	438	694	15,813	1,835	183	1,022	3,101	257	343	1,901	955	147	717	2,286	1,819	1,684	310	131	5,009
FEMALES.																					
Ages of Females by Vicennial Periods. Under 1 year to under 20 years	127	475	228	407	8,158	1,030	105	579	1,827	135	178	1,063	480	82	409	1,367	1,083	1,018	174	68	2,839
20 years to under 40 years	120	260	165	190	5,178	607	62	282	795	91	124	638	383	52	217	633	514	469	95	51	1,320
40 ,, ,, 60 ,, ...	21	58	41	78	2,057	166	16	137	400	25	37	183	83	13	75	243	191	175	39	10	698
60 ,, ,, 80 ,, ...	2	9	3	15	383	28	...	23	74	...	1	11	7	...	14	41	31	22	2	2	142
80 ,, ,, 100 ,, ...	...	...	...	...	26	...	...	1	3	...	1	...	...	...	2	2	...	...	...	...	5
Children, Ages unspecified	...	...	...	...	1	...	...	...	...	...	...	...	...	...	...	...	...	...	...	...	...
Adults ,, ,, ...	...	1	1	4	10	4	...	...	2	6	2	6	2	...	...	...	...	...	...	...	5
TOTAL FEMALES	270	803	438	694	15,813	1,835	183	1,022	3,101	257	343	1,901	955	147	717	2,286	1,819	1,684	310	131	5,009

No. CXVIII.

15 to 20 Years, 20 to 21, and 21 to 25 respectively; and by QUINQUENNIAL PERIODS from 25 Years to 100; also showing the NUMBER of MINORS VICENNIAL PERIODS from 1 Year to 100 Years, except those whose Age was not stated.

FEMALES.

22. Etheridge.	23. Fassifern.	24. Gladstone.	25. Gympie.	26. Ipswich.	27. Kennedy.	28. Leichhardt.	29. Logan.	30. Mackay.	31. Maranoa.	32. Marathon.	33. Maryborough.	34. Moreton East.	35. Moreton West.	36. Oxley.	37. Palmer.	38. Peak Downs.	39. Rockhampton.	40. Somerset.	41. Springsure.	42. Stanley.	43. Stanthorpe.	44. St. Lawrence.	45. Taroom.	46. Tiaro.	47. Townsville.	48. Warrego.	49. Warwick.	50. Westwood.	51. Wide Bay.	52. Woothakata.	Total Number of Persons at each Age Periods.
5	78	30	142	110	122	17	79	53	83	14	143	54	180	211	7	5	133	2	16	25	46	8	7	31	98	4	80	81	31	18	3,448
4	76	33	102	104	105	20	90	61	72	14	149	49	192	212	6	10	123	5	24	28	29	9	8	26	74	7	67	84	32	18	3,258
4	66	34	136	104	104	15	82	67	56	6	168	47	172	192	3	5	113	1	16	18	34	17	6	42	88	3	53	82	28	17	3,174
2	60	22	111	101	120	13	90	55	62	6	135	45	157	183	3	11	98	4	21	13	31	7	6	29	89	5	51	79	25	16	2,985
8	56	33	129	104	96	17	85	69	64	9	126	39	179	180	1	7	99	2	25	17	36	8	7	37	74	3	65	57	29	7	2,891
...	64	33	104	98	117	14	93	57	60	1	141	49	175	164	1	4	129	...	19	22	36	17	10	21	66	3	61	68	25	7	2,970
5	58	27	112	103	79	12	66	58	46	5	142	51	154	134	1	8	108	2	23	20	28	11	7	35	58	1	62	67	22	8	2,687
3	62	19	118	90	91	14	65	64	49	3	116	37	173	164	1	12	117	...	20	13	30	6	10	21	69	2	57	65	19	6	2,696
2	66	21	95	106	82	19	67	46	54	1	110	56	149	153	...	2	132	...	18	17	22	12	6	36	67	4	58	64	13	9	2,557
3	49	17	91	94	75	9	62	45	47	3	117	50	173	154	...	9	108	1	21	16	35	7	6	19	58	3	55	64	13	9	2,500
2	47	22	71	120	59	13	72	37	54	4	128	54	155	133	1	4	114	1	15	25	26	7	5	20	51	2	62	65	19	8	2,496
1	33	17	109	86	67	12	65	41	28	1	110	34	147	122	1	4	98	...	15	8	27	7	5	12	50	2	49	63	20	8	2,253
...	48	20	80	109	55	13	61	27	33	2	116	41	146	146	3	3	107	1	8	12	23	8	7	19	59	1	47	53	16	4	2,244
2	49	16	68	97	54	6	62	35	42	3	115	46	154	116	2	5	111	1	15	9	24	8	2	18	43	2	35	58	11	4	2,187
2	47	13	80	89	32	11	49	25	30	1	92	34	120	146	2	5	107	...	13	19	23	3	...	19	33	1	52	57	20	3	2,220
5	165	66	254	438	191	36	204	131	114	16	462	127	443	492	7	7	426	2	51	59	71	24	24	71	202	12	224	169	50	16	8,703
2	32	15	78	85	47	6	33	47	34	5	88	30	63	97	2	4	90	3	12	12	17	8	3	12	64	2	52	25	15	7	1,864
50	1,056	438	1,880	2,038	1,496	247	1,325	918	928	94	2,458	843	2,932	2,999	41	105	2,213	25	332	333	538	167	119	468	1,243	57	1,130	1,201	388	165	50,933
...	...	...	1	1	...	...	...	4	...	...	...	1	...	1	...	..	...	...	...	...	...	...	...	...	...	...	...	...	...	...	9
50	1,056	438	1,881	2,039	1,496	247	1,325	922	928	94	2,458	844	2,932	3,000	41	105	2,213	25	332	333	538	167	119	468	1,243	57	1,130	1,201	388	165	50,942
18	111	48	254	208	208	22	151	146	123	27	348	93	253	361	16	6	293	5	43	36	46	18	11	51	200	16	139	119	37	36	6,815
10	94	50	237	229	230	30	160	170	145	30	301	99	269	437	14	21	247	9	46	42	50	22	17	70	211	5	109	128	49	42	6,678
13	108	42	191	192	229	32	126	149	101	18	290	69	215	344	12	20	234	5	35	28	62	22	13	65	152	9	103	138	44	38	5,631
7	92	45	210	159	201	27	136	124	126	12	256	79	286	356	6	19	263	2	30	29	60	20	15	48	155	5	112	137	40	32	5,542
6	85	40	175	225	123	19	100	72	56	6	220	76	264	274	6	7	211	...	18	29	43	15	8	40	96	7	94	114	30	10	4,405
3	66	26	108	135	58	13	78	35	50	3	143	67	182	208	4	1	142	...	19	12	28	5	5	18	56	...	68	70	18	6	2,943
1	49	10	59	114	32	7	57	29	21	1	128	37	133	141	1	2	65	1	8	17	16	2	4	18	21	...	40	44	13	...	1,996
...	45	9	38	74	8	3	45	16	16	1	60	28	72	95	...	2	32	...	1	9	4	1	...	5	10	1	28	27	15	1	1,215
...	29	7	22	61	8	4	22	6	14	...	52	24	60	75	...	1	27	...	4	3	3	2	...	7	8	2	19	18	10	1	896
...	17	2	10	28	5	1	15	2	4	1	19	20	36	35	1	...	17	...	1	4	1	1	...	3	2	...	11	9	2	...	476
...	9	3	4	20	1	3	11	...	4	...	14	7	18	15	...	...	14	...	1	1	3	...	...	1	1	...	7	10	4	...	266
...	5	1	3	8	...	1	7	1	...	...	4	10	11	9	...	...	5	...	...	...	...	...	...	...	1	...	4	2	1	...	152
...	1	...	1	5	1	...	1	...	1	...	...	1	6	6	...	...	2	...	...	...	...	...	...	...	1	...	...	2	...	...	56
...	...	...	...	3	...	1	...	...	...	...	...	2	...	1	...	...	1	...	...	...	...	...	...	...	1	...	...	...	...	...	15
...	...	...	1	...	...	...	...	...	1	...	...	1	1	...	...	...	...	...	...	...	...	...	...	...	...	...	...	...	...	...	9
...	...	...	...	...	...	...	...	...	...	...	...	...	...	...	...	...	...	...	...	...	...	...	...	...	...	...	...	...	...	...	1
...	...	...	4	2	...	3	2	27	1	1	14	4	...	35	...	...	2	...	...	...	...	...	...	13	17	...	2	...	12	...	182
58	711	283	1,317	1,553	1,104	166	911	777	663	100	1,849	617	1,806	2,392	60	79	1,555	22	206	210	316	108	73	339	932	45	736	818	275	166	37,258
108	1,767	721	3,198	3,592	2,600	413	2,236	1,699	1,591	194	4,307	1,461	4,738	5,392	101	184	3,768	47	538	543	854	275	192	807	2,175	102	1,866	2,019	663	331	88,200
48	1,024	423	1,802	1,953	1,449	241	1,294	871	894	89	2,370	813	2,869	2,902	39	101	2,123	22	320	321	521	159	116	456	1,179	55	1,078	1,176	373	158	49,069
50	437	200	970	963	915	117	606	636	529	92	1,283	370	1,086	1,595	50	70	1,127	24	166	147	235	90	59	246	782	37	515	547	185	155	26,530
10	245	85	380	548	221	42	280	152	143	11	551	208	651	718	11	12	450	1	46	67	91	23	17	81	183	8	230	255	76	17	10,559
...	60	13	39	117	14	9	55	9	22	1	89	61	125	134	1	1	63	...	6	8	7	3	...	11	12	2	41	39	17	1	1,770
...	1	...	2	8	1	1	1	...	2	...	...	4	7	7	...	...	3	...	...	...	...	...	...	...	2	...	...	2	...	...	81
...	...	...	1	1	...	...	...	4	...	...	...	1	...	1	...	...	...	...	...	...	...	...	...	...	...	...	...	...	...	...	9
...	...	...	4	2	...	3	2	27	1	1	14	4	...	35	...	...	2	...	...	...	...	...	...	13	17	...	2	...	12	...	182
108	1,767	172	3,198	3,592	2,600	413	2,236	1,699	1,591	194	4,307	1,461	4,738	5,392	101	184	3,768	47	538	543	854	275	192	807	2,175	102	1,866	2,019	663	331	88,200

Table

SHOWING the NUMBER of MALES and FEMALES according to AGE PERIODS, and the NUMBER

CENSUS DISTRICT.	TOTAL OF ALL AGES. Both Sexes.		Males and Females.	UNDER 1 year.	2.	3.	4.	5.	Total under 5 years.	5 to 10.	10 to 15.	15 to 20.	20 to 21.
TOTALS	213,525	M.	125,325	3,590	3,311	3,240	3,046	2,991	16,178	13,637	11,704	9,357	2,459
		F.	88,200	3,448	3,258	3,174	2,985	2,891	15,756	13,410	11,200	8,703	1,864
			213,525	7,038	6,569	6,414	6,031	5,882	31,934	27,047	22,904	18,060	4,323
ARAMAC—													
Subdivision ... ... 1 ...	234	M.	200	2	1	2	1	1	7	5	5	4	4
		F.	34	1	1	2	...	2	6	7	2	1	...
„ ... ... 2 ...	344	M.	304	3	1	1	1	1	7	4	8	13	5
		F.	40	4	3	1	1	...	9	3	2	4	2
„ ... ... 3 ...	281	M.	237	3	3	1	1	3	11	9	12	21	6
		F.	44	...	...	3	1	1	5	4	6	5	1
Sub-Subdivision 1 of Subdivision 3	Nil.	...	...	...	...	...	...	...	...	...	...	...	...
		...	...	...	...	...	...	...	...	...	...	...	...
Subdivision ... ... 4 ...	243	M.	206	1	2	3	2	4	12	3	4	15	2
		F.	37	...	1	2	2	...	5	6	2	1	4
„ ... ... 5 ...	398	M.	283	3	6	5	5	3	22	12	10	9	4
		F.	115	3	11	3	4	8	29	13	11	6	1
BALONNE—													
Subdivision ... ... 1 ...	438	M.	257	11	10	7	10	4	42	22	18	15	1
		F.	181	6	8	8	5	8	35	32	31	15	5
Sub-Sub 1 of Subdivision 1 ...	144	M.	74	3	2	2	2	1	10	13	10	8	1
		F.	70	4	2	5	1	3	15	12	9	7	1
„ 2 „ 1 ...	14	M.	7	...	...	...	...	...	...	2	2	...	1
		F.	7	...	...	1	...	...	1	1	...	1	...
Subdivision ... ... 2 ...	202	M.	144	3	1	1	3	2	10	11	10	4	2
		F.	58	1	4	3	3	1	12	13	4	8	...
„ ... ... 3 ...	404	M.	303	6	5	2	4	1	18	18	8	13	8
		F.	101	3	5	4	10	5	27	10	10	4	3
„ ... ... 4 ...	1,205	M.	819	13	14	13	22	13	75	63	43	47	19
		F.	386	23	21	16	14	15	89	65	43	31	3
BLACKALL—													
Subdivision ... ... 1 ...	461	M.	314	10	5	7	4	3	29	23	16	12	3
		F.	147	5	10	5	4	4	28	28	16	15	4
„ ... ... 2 ...	332	M.	285	2	1	2	3	2	10	4	6	15	4
		F.	47	1	2	2	...	...	5	6	5	5	1
„ ... ... 3 ...	290	M.	261	3	1	...	1	1	6	...	8	14	10
		F.	29	1	1	3	...	...	5	...	1	1	1
„ ... ... 4 ...	569	M.	354	11	7	8	4	8	38	31	18	18	6
		F.	215	10	10	7	9	5	41	30	24	18	4
BOWEN—													
Subdivision ... ... 1 ...	43	M.	31	...	1	3	...	...	4	1	1	5	...
		F.	12	...	...	...	1	...	1	3	2	...	...
„ ... ... 2 ...	94	M.	69	...	1	1	1	...	3	3	3	4	2
		F.	25	2	2	2	1	1	8	3	1	1	1
„ ... ... 3 ...	794	M.	371	14	15	10	15	10	64	66	45	30	4
		F.	423	14	15	20	15	13	77	61	75	34	9
„ ... ... 4 ...	303	M.	179	4	7	4	3	8	26	27	21	9	2
		F.	124	7	6	6	5	4	28	17	10	17	...
„ ... ... 5 ...	148	M.	94	2	5	1	2	1	11	7	11	8	2
		F.	54	2	2	2	1	7	14	9	6	6	...
„ ... ... 6 ...	157	M.	101	2	2	3	6	1	14	11	7	5	4
		F.	56	1	1	2	1	5	10	6	8	10	...
BRISBANE—													
Subdivision ... ... 1 ...	987	M.	467	13	14	20	16	13	76	77	71	45	10
		F.	520	18	12	18	16	15	79	70	79	55	13
„ ... ... 2 ...	1,879	M.	896	24	29	26	27	20	126	126	112	98	21
		F.	983	29	26	25	23	28	131	127	137	121	20
„ ... ... 3 ...	2,307	M.	1,086	47	39	41	39	23	189	148	137	104	15
		F.	1,221	52	35	52	35	36	210	137	145	140	22
„ ... ... 4 ...	2,140	M.	1,077	33	32	28	32	28	153	159	140	113	23
		F.	1,063	28	20	25	29	25	127	98	144	158	30
„ ... ... 5 ...	1,780	M.	848	30	27	29	24	26	136	113	108	83	13
		F.	932	35	21	28	21	20	125	116	126	121	22
„ ... ... 6 ...	2,395	M.	1,169	53	36	67	31	50	237	165	149	103	18
		F.	1,226	53	37	44	35	43	212	184	149	115	17
„ ... ... 7 ...	973	M.	411	14	15	8	17	13	67	51	51	41	4
		F.	562	13	21	11	17	13	75	57	52	81	17
„ ... ... 8 ...	2,367	M.	1,155	51	42	31	31	30	185	144	140	149	20
		F.	1,212	34	44	31	35	26	170	143	140	137	40
„ ... ... 9 ...	1,903	M.	908	27	33	29	29	25	143	137	126	102	14
		F.	995	38	28	30	16	21	133	113	126	142	31
„ ... ... 10 ...	1,501	M.	808	26	12	21	19	13	91	71	60	59	13
		F.	693	29	19	14	19	14	95	71	73	99	21
„ ... ... 11 ...	765	M.	378	11	5	7	7	7	37	24	33	25	12
		F.	387	14	11	11	12	6	54	46	34	59	16
„ ... ... 12 ...	340	M.	168	3	8	6	1	3	21	16	19	18	5
		F.	172	2	2	3	3	1	11	17	20	24	10

CXIX.

of Minors and Adults Enumerated in each Subdivision of Census Districts in 1881.

Unspecified Children.	Total Minors.	21 to 25.	25 to 30.	30 to 35.	35 to 40.	40 to 45.	45 to 50.	50 to 55.	55 to 60.	60 to 65.	65 to 70.	70 to 75.	75 to 80.	80 to 90.	90 to 100.	Unspecified Adults.	Total Adults.
5	53,340	9,769	12,811	10,882	10,506	9,600	6,214	4,181	2,168	1,615	810	449	189	107	6	2,678	71,985
9	50,942	6,815	6,678	5,631	5,542	4,405	2,943	1,996	1,215	896	476	266	132	71	10	182	37,258
14	104,282	16,584	19,489	16,513	16,048	14,005	9,157	6,177	3,383	2,511	1,286	715	321	178	16	2,860	109,243
...	25	16	31	35	32	26	20	10	4	1	...	...	...	...	...	...	175
...	16	5	5	2	4	1	1	...	...	...	...	...	...	...	...	...	18
...	37	32	43	41	48	41	29	21	4	4	2	...	...	...	...	2	267
...	20	4	4	3	3	3	...	1	1	1	...	...	...	...	...	...	20
...	59	26	32	26	30	28	12	15	1	6	...	2	...	...	...	...	178
...	21	6	6	3	3	1	3	...	...	1	...	...	...	...	...	...	23
...	...	...	...	...	...	...	...	...	...	...	...	...	...	...	...	...	...
...	...	...	...	...	...	...	...	...	...	...	...	...	...	...	...	...	...
...	36	24	23	34	29	26	15	12	5	...	1	1	...	...	...	...	170
...	18	6	4	4	3	2	...	...	...	...	...	...	...	...	...	...	19
...	57	16	41	27	33	36	19	7	6	...	1	...	...	...	...	40	226
...	60	16	13	10	8	8	...	...	...	...	...	...	...	...	...	...	55
...	98	11	21	24	25	22	17	14	9	6	6	2	...	...	...	2	159
...	118	13	15	11	6	7	1	6	2	1	1	...	...	...	...	...	63
...	42	2	4	4	9	4	3	4	...	2	...	...	...	...	...	...	32
...	44	3	7	2	6	3	4	...	...	1	...	...	...	...	...	...	26
...	5	...	...	...	...	2	...	...	...	...	...	...	...	...	...	...	2
...	3	...	2	...	2	...	...	...	...	...	...	...	...	...	...	...	4
...	37	13	19	13	17	13	12	6	7	2	2	2	...	...	...	1	107
...	37	3	3	6	4	1	1	...	...	2	...	1	...	...	...	...	21
...	65	32	51	25	45	27	19	14	12	5	4	2	...	...	...	2	238
...	54	7	12	11	9	3	3	2	...	...	...	...	...	...	...	...	47
...	247	83	120	74	88	78	43	38	14	10	9	5	...	1	...	9	572
...	231	39	39	27	21	12	8	3	2	3	...	...	...	...	...	1	155
...	83	25	49	40	43	32	11	19	6	2	1	1	...	...	...	2	231
...	91	12	9	16	13	3	...	2	1	...	...	...	...	...	...	...	56
...	39	32	44	37	39	27	15	12	10	3	2	...	...	...	...	25	246
...	22	5	5	3	6	4	...	1	...	...	...	...	...	...	...	1	25
...	38	31	49	40	34	27	14	18	7	2	1	...	...	...	...	...	223
...	8	5	2	5	3	3	...	2	...	1	...	...	...	...	...	...	21
...	111	34	57	37	36	33	19	11	9	6	1	...	...	...	...	...	243
...	117	19	27	12	13	13	7	3	2	2	...	...	...	...	...	...	98
...	11	5	...	4	4	1	...	3	2	...	1	...	...	...	...	...	20
...	6	2	1	1	1	...	...	1	...	...	...	...	...	...	...	...	6
...	15	10	8	15	7	4	3	3	2	1	...	1	...	...	...	...	54
...	14	2	4	1	1	1	...	...	1	...	...	...	...	...	...	1	11
...	209	21	29	15	28	33	20	5	4	4	3	...	...	...	...	...	162
...	256	23	25	25	32	21	18	7	3	4	4	2	...	...	...	3	167
...	85	9	23	13	11	9	10	8	2	...	2	3	...	...	...	4	94
...	72	9	7	9	8	8	4	3	...	2	2	...	...	...	...	...	52
...	39	8	9	7	6	8	4	5	2	...	...	...	...	...	...	6	55
...	35	3	2	6	4	...	2	2	...	...	...	...	...	...	...	...	19
...	41	5	6	14	7	6	12	3	2	2	2	...	...	...	...	1	60
...	34	4	7	1	2	3	4	...	...	1	...	...	...	...	...	...	22
...	279	21	37	27	22	31	22	11	8	5	4	...	...	...	...	...	188
...	296	32	37	34	29	38	22	9	12	6	2	...	3	...	...	...	224
...	483	63	69	59	56	57	49	23	15	10	7	4	...	...	...	1	413
...	536	85	93	54	73	52	30	22	18	11	6	1	1	1	...	...	447
...	593	65	98	65	72	57	51	42	16	13	6	5	1	1	...	1	493
...	654	113	115	73	83	55	44	36	20	13	7	3	3	...	1	1	567
...	588	78	86	65	56	70	46	30	22	13	9	8	3	1	...	2	489
...	557	125	70	66	61	59	51	35	15	13	5	3	2	1	...	...	506
...	453	65	56	52	48	63	36	26	19	14	5	4	2	5	...	...	395
...	510	81	64	56	58	49	44	28	12	7	12	7	...	3	...	1	422
1	673	68	72	86	61	72	47	34	21	21	6	6	1	1	...	...	496
...	677	88	112	85	62	69	41	37	18	17	12	3	4	1	...	...	549
...	214	34	21	23	33	35	22	7	11	3	5	1	2	...	...	...	197
...	282	71	51	47	28	26	26	11	6	2	6	2	1	2	1	...	280
...	638	92	82	70	61	60	42	44	24	30	4	5	3	...	...	...	517
...	630	119	97	72	76	61	53	39	26	15	6	5	6	5	...	2	582
...	522	55	58	54	41	53	42	30	24	13	9	4	1	...	...	2	386
...	545	99	79	49	49	51	36	27	17	17	10	6	6	3	1	...	450
...	294	74	92	64	66	95	40	32	22	16	5	6	1	...	...	1	514
...	359	86	60	52	54	26	15	19	8	8	1	4	...	...	...	1	334
...	131	43	51	34	38	23	22	11	9	3	7	4	...	...	...	2	247
...	209	38	34	33	24	13	15	9	6	1	2	...	1	2	...	...	178
...	79	17	17	11	5	9	8	10	4	5	...	1	1	1	...	...	89
...	82	27	19	9	11	10	5	1	2	3	1	1	1	...	...	...	90

Table

SHOWING the NUMBER of MALES and FEMALES according to AGE PERIODS, and the NUMBER of

CENSUS DISTRICT.	TOTAL OF ALL AGES.			UNDER					Total under 5 years.	5 to 10.	10 to 15.	15 to 20.	20 to 21.
	Both Sexes.	Males and Females.		1 year.	2.	3.	4.	5.					
BRISBANE—*continued*—													
Subdivision ... ... 13 ...	1,042	M.	538	13	10	10	8	10	51	58	51	48	8
		F.	504	8	12	18	15	11	64	56	59	64	15
„ ... ... 14 ...	827	M.	368	21	9	11	10	7	58	48	33	32	4
		F.	459	7	10	10	6	12	45	41	58	77	19
„ ... ... 15 ...	1,636	M.	826	32	19	27	35	30	143	130	117	82	13
		F.	810	28	21	35	20	21	125	136	117	81	13
„ ... ... 16 ...	239	M.	141	3	4	1	1	4	13	6	9	8	3
		F.	98	1	...	1	...	...	2	9	7	11	9
„ ... ... 17 ...	1,281	M.	629	26	25	19	21	16	107	97	70	53	12
		F.	652	23	22	26	18	20	109	74	86	78	16
Sub-Subdivision 1 of Subdivision 17	31	M.	19	1	1	...	1	...	3	4	...	...	...
		F.	12	1	...	...	1	...	2	2	1	3	...
Subdivision ... ... 18 ...	741	M.	368	14	17	14	12	15	72	58	34	26	4
		F.	373	18	18	12	16	7	71	49	41	33	10
„ ... ... 19 ...	639	M.	315	6	14	11	11	10	52	40	49	27	6
		F.	324	19	13	14	8	7	61	49	39	34	3
„ ... ... 20 ...	3,354	M.	1,648	67	70	54	65	63	319	249	211	141	21
		F.	1,706	78	69	59	64	44	314	237	198	177	39
„ ... ... 21 ...	1,823	M.	923	26	38	38	33	32	167	134	127	77	11
		F.	900	44	30	28	27	26	155	130	94	90	10
„ ... ... 22 ...	159	M.	150	...	...	...	...	...	...	...	1	11	1
		F.	9	...	...	...	...	...	...	...	...	1	...
BUNDABERG—													
Subdivision ... ... 1 ...	1,192	M.	610	30	21	20	21	20	112	81	62	31	8
		F.	582	24	25	20	26	18	113	80	62	62	13
„ ... ... 2 ...	739	M.	506	9	14	10	13	15	61	46	23	57	50
		F.	233	12	14	6	15	10	57	35	27	18	3
„ ... ... 3 ...	483	M.	307	9	11	9	9	6	44	24	14	46	18
		F.	176	10	8	7	9	5	39	28	18	9	6
„ ... ... 4 ...	321	M.	251	6	2	3	2	6	19	13	9	40	43
		F.	70	2	3	4	...	4	13	15	6	6	4
„ ... ... 5 ...	443	M.	290	7	4	6	4	5	26	21	24	64	17
		F.	153	8	8	12	10	3	41	28	13	5	2
„ ... ... 6 ...	233	M.	144	8	2	8	1	4	23	16	11	18	5
		F.	89	5	4	1	3	5	18	15	11	7	4
„ ... ... 6A ...	114	M.	76	3	1	2	2	3	11	6	2	14	8
		F.	38	4	2	4	1	1	12	2	5	5	1
„ ... ... 6B ...	483	M.	289	2	13	6	8	4	33	33	23	37	6
		F.	194	11	13	4	7	9	44	31	19	20	4
„ ... ... 7 ...	42	M.	33	...	...	...	...	1	1	1	3	6	1
		F.	9	1	...	...	...	...	1	2	...	1	1
„ ... ... 8 ...	253	M.	174	4	4	3	3	3	17	17	10	10	2
		F.	79	3	2	3	4	1	13	9	11	7	1
„ ... ... 9 ...	576	M.	364	11	14	13	13	7	58	41	24	30	5
		F.	212	15	9	10	14	8	56	36	14	16	5
BURKE—													
Subdivision ... ... 1 ...	22	M.	19	...	...	...	...	...	...	1	2	...	...
		F.	3	...	...	...	1	...	1	...	...	1	...
„ ... ... 2 ...	4	M.	4	...	...	...	...	...	...	...	...	...	...
		F.	...	...	...	...	...	...	...	...	...	...	...
„ ... ... 3 ...	96	M.	90	...	...	1	1	1	3	1	1	8	1
		F.	6	1	...	...	...	...	1	...	1	1	...
„ ... ... 4 ...	554	M.	465	2	1	4	6	2	15	11	2	16	4
		F.	89	3	8	3	5	3	22	13	12	8	...
„ ... ... 5 ...	570	M.	485	6	4	5	5	2	22	16	7	10	6
		F.	85	3	6	3	5	2	19	13	6	7	1
BURNETT—													
Subdivision ... ... 1 ...	260	M.	189	2	3	5	...	4	14	8	12	17	6
		F.	71	2	1	3	3	1	10	10	10	9	1
Sub-Subdivision 1 of Subdivision 1	32	M.	25	...	...	...	...	...	...	...	2	4	...
		F.	7	...	...	...	...	...	...	...	1	2	...
Subdivision ... ... 2 ...	218	M.	116	4	4	5	4	9	26	20	12	10	1
		F.	102	4	3	4	4	4	19	11	17	12	...
„ ... ... 3 ...	26	M.	16	...	2	1	...	...	3	1	1	1	...
		F.	10	...	...	...	1	1	2	2	2	1	...
„ ... ... 4 ...	351	M.	268	4	3	1	3	3	14	12	12	23	6
		F.	83	4	5	4	2	3	18	15	10	7	3
„ ... ... 5 ...	207	M.	126	6	3	6	1	3	19	10	8	15	2
		F.	81	5	3	4	3	...	15	10	8	15	4
„ ... ... 6 ...	605	M.	303	12	13	8	8	13	54	43	48	26	1
		F.	302	11	11	9	11	10	52	48	53	24	1
„ ... ... 7 ...	301	M.	225	2	2	8	4	...	16	14	17	22	5
		F.	76	4	2	2	2	1	11	7	6	5	3
„ ... ... 8 ...	90	M.	49	5	...	2	2	1	10	8	11	1	1
		F.	41	4	1	3	3	3	14	2	7	1	...
„ ... ... 9 ...	537	M.	308	14	10	8	7	11	50	54	35	23	4
		F.	229	12	8	8	13	11	52	38	26	15	5
„ ... ... 10 ...	59	M.	39	...	...	2	...	1	3	2	2	3	...
		F.	20	1	...	2	...	1	4	4	2	2	...
Sub-Subdivision 1 of Subdivision 10	Nil.	M	...	...	...	...	...	...	...	...	...	...	...
		F.	...	...	...	...	...	...	...	...	...	...	...

No. CXIX.—*continued.*

Minors and Adults Enumerated in each Subdivision of Census Districts in 1881—*continued.*

Unspecified Children.	Total Minors.	21 to 25.	25 to 30.	30 to 35.	35 to 40.	40 to 45.	45 to 50.	50 to 55.	55 to 60.	60 to 65.	65 to 70.	70 to 75.	75 to 80.	80 to 90.	90 to 100.	Unspecified Adults.	Total Adults.
...	216	54	60	55	45	32	24	16	10	13	6	4	1	2	...	...	322
...	258	68	35	40	33	22	12	13	6	6	4	5	1	1	...	...	246
...	175	38	45	24	20	16	19	13	6	5	3	2	2	...	...	...	193
...	240	67	46	20	22	22	13	15	3	6	1	...	2	...	...	2	219
...	485	52	53	48	56	45	36	21	13	4	9	2	1	...	...	1	341
1	473	61	63	43	53	32	27	22	11	16	3	3	2	1	...	...	337
...	39	19	10	13	16	10	10	8	7	5	2	...	...	1	...	1	102
...	38	19	10	10	7	4	4	1	4	...	1	...	...	...	...	...	60
...	339	39	62	44	30	37	29	17	10	7	5	7	1	1	...	1	290
...	363	59	52	33	38	43	21	12	10	6	9	4	1	1	...	...	289
...	7	4	2	1	1	1	2	1	...	...	...	...	...	...	...	...	12
...	8	...	1	...	2	...	1	...	...	...	...	...	...	...	...	...	4
...	194	27	41	20	24	16	10	15	8	6	3	2	...	1	...	1	174
...	204	38	43	22	15	14	11	13	6	4	...	1	1	...	...	1	169
...	174	19	24	24	25	15	14	8	5	5	1	...	...	1	...	...	141
...	186	18	29	16	23	24	9	8	6	2	3	...	...	...	...	...	138
1	942	97	121	107	106	81	66	56	30	13	19	7	1	1	1	...	706
...	965	117	140	114	106	82	64	51	27	18	11	7	3	...	1	...	741
...	516	66	75	53	46	67	43	15	16	17	5	2	1	...	...	1	407
...	479	95	80	59	52	51	28	15	23	8	6	3	...	1	...	...	421
...	13	24	34	20	16	15	10	7	4	...	...	...	...	...	...	7	137
...	1	1	...	1	1	1	1	1	...	...	...	...	...	...	...	2	8
...	294	37	65	60	56	42	24	15	6	4	4	1	1	...	...	1	316
...	330	48	44	53	33	28	15	9	8	3	7	3	1	...	...	...	252
...	237	61	83	55	25	14	16	5	3	2	2	1	...	...	...	2	269
...	140	21	23	12	13	9	2	4	4	4	1	...	...	...	...	...	93
...	146	26	44	25	24	14	8	7	3	4	3	1	...	1	...	1	161
...	100	12	16	16	11	5	5	5	4	1	1	...	...	...	...	...	76
...	124	17	49	27	12	12	4	1	1	4	...	...	...	...	...	...	127
...	44	2	3	9	4	5	...	1	2	...	...	...	...	...	...	...	26
...	152	29	27	22	23	14	7	9	4	1	2	...	...	...	...	...	138
...	89	5	18	12	16	5	3	1	2	2	...	...	...	...	...	...	64
...	73	12	19	13	10	5	4	3	2	1	2	...	...	...	...	...	71
...	55	5	4	11	6	2	1	3	1	1	...	...	...	...	...	...	34
...	41	13	5	7	3	2	3	...	1	...	...	...	...	...	...	1	35
...	25	4	4	1	...	3	...	...	...	...	...	...	...	...	...	1	13
...	132	32	34	31	17	19	15	3	2	1	1	...	1	1	...	...	157
...	118	14	13	17	14	6	4	4	2	...	1	...	1	...	...	...	76
...	12	7	3	3	2	3	...	1	1	1	...	...	...	...	...	...	21
...	5	1	...	...	1	...	1	1	...	...	...	...	...	...	...	...	4
...	56	17	18	16	21	12	11	9	3	5	...	...	...	...	...	6	118
...	41	11	10	5	5	2	1	...	...	1	...	...	...	...	...	3	38
...	158	32	41	28	41	39	11	8	2	1	1	1	...	...	...	1	206
...	127	19	19	15	13	9	2	4	3	...	...	1	...	...	...	...	85
...	3	2	1	6	2	3	1	1	...	...	...	...	...	...	...	...	16
...	2	...	...	...	...	...	1	...	...	...	...	...	...	...	...	...	1
...	...	2	1	1	...	...	...	...	...	...	...	...	...	...	...	...	4
...	...	...	...	...	...	...	...	...	...	...	...	...	...	...	...	...	...
...	14	9	16	15	19	11	2	2	...	2	...	...	...	...	...	...	76
...	3	1	...	1	...	1	...	...	...	...	...	...	...	...	...	...	3
...	48	32	75	66	84	66	43	34	14	3	...	...	...	...	...	...	417
...	55	7	12	7	3	5	...	...	...	...	...	...	...	...	...	...	34
...	61	43	67	75	89	70	43	17	7	8	4	...	...	...	...	1	424
...	46	10	8	8	4	6	3	...	...	...	...	...	...	...	...	...	39
...	57	18	25	14	12	17	10	15	8	7	3	2	...	...	...	1	132
...	40	7	7	5	5	...	4	2	1	...	...	...	...	...	...	...	31
...	6	1	1	...	4	1	2	7	2	...	1	...	...	...	...	...	19
...	3	1	1	...	1	...	...	1	...	...	...	...	...	...	...	...	4
...	69	8	3	9	7	7	2	6	2	1	1	1	...	...	...	...	47
...	59	6	9	3	5	9	3	2	3	1	1	1	...	...	...	...	43
...	6	2	2	...	2	1	2	...	1	...	...	...	...	...	...	...	10
...	7	1	...	...	1	1	...	...	...	...	...	...	...	...	...	...	3
...	67	33	42	20	31	22	12	14	12	8	3	3	...	...	...	1	201
...	53	8	6	5	3	5	1	1	...	...	1	...	...	...	...	...	30
...	54	15	7	6	8	15	5	5	3	3	3	1	...	...	...	1	72
...	52	11	6	3	5	1	1	1	...	...	...	1	...	...	...	...	29
...	172	8	14	16	12	12	18	11	10	13	9	4	2	1	...	1	131
...	178	19	19	16	12	15	16	7	7	6	4	2	...	1	...	...	124
...	74	22	17	18	21	32	9	13	7	5	1	...	...	...	...	6	151
...	32	13	9	9	1	3	3	2	2	1	1	...	...	...	...	...	44
...	31	...	2	1	8	2	1	...	1	2	...	...	1	...	...	...	18
...	24	3	2	1	7	...	...	2	...	2	...	...	...	...	...	...	17
...	166	8	14	17	28	23	17	21	5	5	1	1	1	...	...	1	142
...	136	9	13	12	16	24	6	10	2	1	...	...	...	...	...	...	93
...	10	7	4	2	1	5	6	1	...	3	...	...	...	...	...	...	29
...	12	3	1	...	1	2	...	...	...	1	...	...	...	...	...	...	8
...	...	...	...	...	...	...	...	...	...	...	...	...	...	...	...	...	...
...	...	...	...	...	...	...	...	...	...	...	...	...	...	...	...	...	...

Table

SHOWING the NUMBER of MALES and FEMALES according to AGE PERIODS, and the NUMBER

CENSUS DISTRICT.	TOTAL OF ALL AGES.			UNDER					Total under 5 years.	5 to 10.	10 to 15.	15 to 20.	20 to 21.
	Both Sexes.	Males and Females.		1 year.	2.	3.	4.	5.					
CABOOLTURE—													
Subdivision ... ... 1 ...	2,012	M.	1,024	24	26	30	28	29	137	182	171	85	17
		F.	988	27	21	26	47	37	158	205	139	104	25
,, ... 2 ...	1,026	M.	544	19	18	23	13	16	89	67	75	43	10
		F.	482	25	20	18	13	17	93	80	54	39	5
,, ... 3 ...	555	M.	265	13	13	12	10	11	59	45	32	29	1
		F.	290	9	6	15	4	12	46	40	36	39	4
,, ... 4 ...	586	M.	329	13	11	13	13	12	62	57	41	27	2
		F.	257	13	14	8	12	8	55	39	43	18	4
,, ... 5 ...	376	M.	218	3	9	10	4	11	37	37	40	22	1
		F.	158	4	5	5	10	2	26	30	20	16	1
,, ... 6 ...	572	M.	302	7	20	11	6	12	56	39	37	30	6
		F.	270	14	20	6	16	10	66	50	37	14	2
,, ... 7 ...	214	M.	121	5	3	5	2	7	22	14	17	6	1
		F.	93	2	4	3	1	4	14	18	13	8	2
,, ... 8 ...	384	M.	232	6	11	7	6	6	36	27	32	25	2
		F.	152	6	4	7	10	4	31	29	15	14	2
,, ... 9 ...	348	M.	200	3	6	4	5	2	20	24	26	11	6
		F.	148	6	7	5	6	10	34	23	17	10	1
,, ... 10 ...	372	M.	231	8	5	9	7	9	38	25	23	14	1
		F.	141	7	8	7	7	3	32	23	18	6	4
,, ... 11 ...	312	M.	190	10	8	9	6	6	39	19	18	19	11
		F.	122	9	3	6	4	5	27	23	11	14	1
CARDWELL—													
Subdivision ... ... 1 ...	59	M.	41	...	...	...	1	...	1	1	1	1	4
		F.	18	1	1	1	1	...	4	2	1	1	...
Sub-Subdivision 1 of Subdivision 1	Nil.	...	...	...	...	...	...	...	...	...	...	...	...
		...	...	...	...	...	...	...	...	...	...	...	...
Subdivision ... ... 2 ...	134	M.	75	5	1	3	1	2	12	9	4	2	1
		F.	59	2	2	3	3	6	16	8	6	3	1
,, ... 3 ...	1,003	M.	823	3	5	7	4	5	24	19	23	27	12
		F.	180	8	6	7	4	4	29	28	16	21	3
CHARLEVILLE—													
Subdivision ... ... 1A ...	425	M.	332	6	7	3	4	5	25	10	18	28	7
		F.	93	8	4	3	3	3	21	14	9	6	...
,, ... 1B ...	310	M.	237	4	4	2	2	3	15	9	7	14	4
		F.	73	2	4	3	4	2	15	15	9	3	1
,, ... 2 ...	269	M.	206	1	6	3	3	4	17	12	15	13	1
		F.	63	4	7	3	1	1	16	4	3	5	2
,, ... 3A ...	132	M.	121	...	2	2	...	...	4	4	4	8	1
		F.	11	...	...	...	1	1	2	...	2	1	...
,, ... 3B ...	75	M.	72	2	...	...	...	...	2	...	...	4	4
		F.	3	...	...	...	...	...	...	...	...	...	...
,, ... 4 ...	247	M.	147	2	6	2	1	3	14	11	9	9	4
		F.	100	5	3	2	1	4	15	13	14	11	3
CLERMONT—													
Subdivision ... ... 1 ...	81	M.	54	...	3	1	3	3	10	3	2	3	1
		F.	27	1	1	...	...	1	3	9	2	...	...
Sub-Subdivision 1 of Subdivision 1	98	M.	55	3	...	2	3	1	9	3	5	2	1
		F.	43	2	2	3	...	3	10	7	6	2	3
Subdivision ... ... 2 ...	44	M.	37	1	...	...	...	...	1	1	...	...	...
		F.	7	1	...	1	...	...	2	1	...	2	...
Sub-Subdivision 1 of Subdivision 2	97	M.	75	1	...	2	1	1	5	2	1	5	4
		F.	22	2	1	3	...	2	8	2	1	2	...
Subdivision ... ... 3 ...	605	M.	469	7	3	7	1	3	21	22	13	16	9
		F.	136	8	4	9	8	2	31	18	12	10	5
,, ... 4 ...	2,118	M.	1,394	30	30	24	26	18	128	111	87	63	27
		F.	724	36	25	30	28	22	141	117	81	58	16
,, ... 4A ...	689	M.	459	7	12	6	9	3	37	34	32	25	9
		F.	230	10	13	14	7	6	50	33	24	22	4
,, ... 5 ...	715	M.	401	8	12	11	6	13	50	57	30	13	3
		F.	314	17	12	17	12	9	67	42	42	22	7
,, ... 6 ...	838	M.	484	13	14	15	16	19	77	73	57	18	6
		F.	354	19	15	17	16	21	88	80	37	16	2
... ... 7 ...	259	M.	215	3	1	2	2	3	11	6	9	9	5
		F.	44	...	...	2	...	2	4	6	3	2	3
COOK—													
Subdivision ... ... 1 ...	263	M.	241	1	...	...	...	...	1	1	2	5	5
		F.	22	3	1	...	1	1	6	...	...	2	...
,, ... 2 ...	78	M.	67	1	...	...	...	...	1	...	...	1	...
		F.	11	1	...	...	1	...	2	3	1	1	...
,, ... 3 ...	363	M.	243	6	3	6	6	6	27	20	6	9	5
		F.	120	7	8	2	2	1	20	23	13	7	1
Sub-Subdivision 1 of Subdivision 3	Nil.	...	...	...	...	...	...	...	...	...	...	...	...
		...	...	...	...	...	...	...	...	...	...	...	...
Subdivision ... ... 4 ...	510	M.	316	10	13	10	5	8	46	24	26	11	5
		F.	194	8	3	9	7	6	33	33	14	14	2
,, ... 5 ...	117	M.	96	1	1	3	...	1	6	6	2	2	1
		F.	21	2	1	...	1	...	4	3	1	...	1

CXIX.—*continued.*

of Minors and Adults Enumerated in each Subdivision of Census Districts in 1881—*continued.*

Unspecified Children.	Total Minors.	21 to 25.	25 to 30.	30 to 35.	35 to 40.	40 to 45.	45 to 50.	50 to 55.	55 to 60.	60 to 65.	65 to 70.	70 to 75.	75 to 80.	80 to 90.	90 to 100.	Unspecified Adults.	Total Adults.
...	592	57	70	50	61	55	47	28	19	19	17	6	3	...	...	...	432
...	631	66	56	47	50	43	27	21	19	12	9	2	3	2	...	...	357
...	284	33	45	31	24	36	27	20	22	12	5	3	1	1	...	...	260
...	271	39	31	16	24	24	18	21	21	8	4	4	1	...	...	...	211
...	166	9	18	17	14	16	10	4	7	...	1	2	...	...	...	1	99
...	165	30	22	18	12	16	11	3	2	4	3	1	1	1	...	1	125
...	189	18	28	17	14	26	15	10	3	6	1	1	...	1	...	...	140
...	159	16	22	14	11	14	10	7	3	...	1	...	...	...	...	...	98
...	137	11	11	13	11	14	10	2	2	2	1	2	1	...	...	1	81
...	93	9	13	8	11	12	5	3	1	2	...	...	...	...	...	1	65
...	168	16	21	16	27	15	21	8	4	2	3	1	...	...	...	...	134
...	169	12	16	20	17	12	10	6	2	4	1	1	...	...	...	...	101
...	60	7	10	7	9	8	2	3	4	3	5	...	1	...	...	2	61
...	55	6	1	9	4	6	2	4	3	1	1	1	...	...	...	...	38
...	122	13	11	10	11	15	11	7	2	6	...	...	1	...	...	23	110
...	91	9	11	8	6	14	3	3	6	...	1	...	...	...	...	...	61
...	87	23	18	19	11	16	10	4	5	3	3	...	1	...	...	...	113
...	85	8	9	13	8	10	9	2	1	1	1	1	...	...	...	...	63
...	101	23	29	21	23	12	6	7	6	1	2	...	...	...	...	...	130
...	83	7	16	5	13	6	5	3	...	2	...	...	1	...	...	...	58
...	106	16	16	10	11	11	7	7	1	2	3	...	...	...	...	...	84
...	76	8	10	10	3	8	1	1	2	1	1	1	...	...	...	...	46
...	8	3	9	3	7	4	...	2	...	1	...	...	...	...	...	4	33
...	8	...	3	1	3	1	1	...	...	...	...	...	...	...	...	1	10
...	...	...	...	...	...	...	...	...	...	...	...	...	...	...	...	...	...
...	...	...	...	...	...	...	...	...	...	...	...	...	...	...	...	...	...
...	28	4	10	6	8	4	7	6	...	1	1	...	...	...	...	...	47
...	34	6	7	4	3	3	1	...	1	...	...	...	...	...	...	...	25
...	105	84	110	83	76	77	45	28	9	4	1	...	1	...	...	200	718
...	97	17	12	14	17	10	3	4	1	...	...	...	...	...	...	5	83
...	88	36	37	37	41	38	20	12	3	3	1	...	...	...	...	16	244
...	50	10	16	3	8	3	3	...	...	...	...	...	...	...	...	...	43
...	49	19	26	22	29	22	22	26	14	6	2	...	...	...	...	...	188
...	43	6	5	4	4	4	4	2	1	...	...	...	...	...	...	...	30
...	58	30	23	17	16	26	11	9	6	8	2	...	...	...	...	...	148
...	30	8	8	6	3	1	6	...	...	1	...	...	...	...	...	...	33
...	21	10	10	15	18	12	15	6	5	4	...	...	...	...	...	5	100
...	5	1	1	2	1	1	...	...	...	...	...	...	...	...	...	...	6
...	10	6	11	16	10	9	1	3	3	3	...	...	...	...	...	...	62
...	...	2	...	1	...	...	...	...	...	...	...	...	...	...	...	...	3
...	47	11	18	13	24	12	7	4	6	2	...	2	1	...	...	...	100
...	56	8	9	4	8	5	4	2	1	...	...	...	...	1	...	2	44
...	19	4	5	6	7	3	6	4	...	...	...	...	...	...	...	...	35
...	14	4	3	2	3	...	1	...	...	...	...	...	...	...	...	...	13
...	20	2	7	9	5	3	2	3	1	...	...	...	...	...	...	3	35
...	28	2	5	3	1	1	...	1	...	...	...	...	...	...	...	2	15
...	2	3	2	1	5	4	9	7	3	1	...	...	...	...	...	...	35
...	5	...	...	1	...	...	...	...	...	1	...	...	...	...	...	...	2
...	17	4	5	7	8	17	4	9	2	2	...	...	...	...	...	...	58
...	13	1	2	2	1	1	1	1	...	...	...	...	...	...	...	...	9
...	81	57	68	61	58	56	39	21	7	7	2	...	1	...	...	11	388
...	76	18	6	12	9	7	5	...	2	...	...	...	...	...	...	1	60
...	416	122	149	155	187	135	75	81	29	16	8	1	...	1	...	19	978
...	413	62	68	43	60	33	17	15	5	2	3	1	...	...	...	2	311
...	137	47	73	53	43	38	18	11	8	7	1	1	...	...	...	22	322
...	133	21	19	11	19	11	6	3	5	1	...	...	...	...	...	1	97
...	153	26	36	45	35	48	18	19	9	7	3	2	...	...	...	...	248
...	180	30	27	27	16	16	5	8	4	1	...	...	...	...	...	...	134
...	231	20	33	42	60	43	14	22	9	5	1	1	...	...	...	3	253
...	223	12	21	37	29	17	6	3	4	1	1	...	...	...	...	...	131
...	40	18	47	39	16	12	12	17	...	7	2	...	...	...	...	5	175
...	18	6	8	5	2	2	2	1	...	...	...	...	...	...	...	...	26
								...	...	...	...	...	...	...	...	...	...
...	14	18	37	36	27	20	13	8	1	4	...	1	...	...	...	62	227
...	8	4	2	3	1	1	...	1	...	...	...	...	...	...	...	2	14
...	2	9	16	16	11	3	6	2	1	...	...	...	...	...	...	1	65
...	7	2	...	2	...	...	...	...	...	...	...	...	...	...	...	...	4
...	67	27	30	41	21	33	6	8	2	1	...	1	...	...	...	6	176
...	64	10	18	10	10	6	1	...	...	1	...	...	...	...	...	...	56
...	...	...	...	...	...	...	...	...	...	...	...	...	...	...	...	...	...
...	...	...	...	...	...	...	...	...	...	...	...	...	...	...	...	...	...
...	112	29	43	32	28	36	14	10	5	1	...	1	...	...	...	5	204
...	96	21	29	17	13	12	2	2	1	...	1	...	...	...	...	...	98
...	17	6	8	16	17	14	3	9	3	2	1	...	...	...	...	...	79
...	9	4	3	4	1	...	...	...	...	...	...	...	...	...	...	...	12

Table

SHOWING the NUMBER of MALES and FEMALES according to AGE PERIODS, and the NUMBER of

CENSUS DISTRICT.	TOTAL OF ALL AGES.			UNDER					Total under 5 years.	5 to 10.	10 to 15.	15 to 20.	20 to 21.
	Both Sexes.	Males and Females.		1 year.	2.	3.	4.	5.					
COOK—*continued*—													
Subdivision … … 6 …	1,593	M.	1,085	28	18	22	16	8	92	62	54	38	16
		F.	508	28	15	23	20	18	104	66	42	48	11
„ … … 7 …	412	M.	348	2	6	…	5	2	15	9	4	8	10
		F.	64	1	3	5	2	4	15	7	8	4	…
„ … … 8 …	78	M.	77	…	…	…	…	…	…	…	…	…	…
		F.	1	…	…	…	…	…	…	…	…	…	…
„ … … 9 …	239	M.	225	2	…	…	2	2	6	8	…	9	7
		F.	14	1	…	1	…	…	2	2	2	…	…
CUNNAMULLA—													
Subdivision … … 1 …	199	M.	124	4	1	…	1	1	7	12	9	3	4
		F.	75	3	9	2	4	3	21	8	3	10	1
„ … … 2 …	241	M.	208	…	2	3	3	1	9	8	3	15	2
		F.	33	3	…	1	1	1	6	4	1	7	…
„ … … 3 …	55	M.	45	…	1	2	1	…	4	6	1	2	1
		F.	10	…	1	…	1	1	3	1	…	1	…
„ … … 4 …	161	M.	132	1	3	2	1	…	7	8	3	7	5
		F.	29	1	1	…	2	1	5	6	4	2	…
DALBY—													
Subdivision … … 1 …	755	M.	337	17	11	12	10	13	63	53	43	22	5
		F.	418	14	13	16	5	17	65	62	52	65	13
„ … … 2 …	541	M.	242	8	13	11	10	8	50	39	38	16	1
		F.	299	8	13	5	7	10	43	55	40	27	10
DARLING DOWNS CENTRAL—													
Subdivision … … 1 …	450	M.	263	12	10	7	7	6	42	31	17	22	8
		F.	187	7	9	10	7	7	40	34	21	19	8
Sub-Subdivision 1 of Subdivision 1	248	M.	149	6	2	3	5	4	20	22	11	13	1
		F.	99	2	7	5	3	7	24	17	9	8	1
Subdivision … … 2 …	163	M.	108	4	2	2	3	1	12	8	7	12	3
		F.	55	2	2	1	2	1	8	8	7	4	…
„ … … 3 …	1,427	M.	794	31	25	25	33	25	139	118	92	57	7
		F.	633	23	32	24	21	28	128	113	86	47	9
„ … … 4 …	490	M.	269	12	13	8	13	9	55	42	24	17	4
		F.	221	8	13	7	8	8	44	39	28	25	5
„ … … 5 …	1,105	M.	622	21	15	18	23	14	91	92	83	54	10
		F.	483	13	23	15	19	16	86	90	77	47	8
„ … … 6 …	260	M.	141	8	2	6	8	5	29	14	19	9	3
		F.	119	2	7	5	3	6	23	18	18	9	1
„ … … 7 …	180	M.	116	5	5	5	1	3	19	7	4	12	1
		F.	64	1	5	…	4	4	14	11	8	6	2
„ … … 8 …	107	M.	59	2	2	1	1	2	8	9	6	3	1
		F.	48	1	2	3	1	2	9	6	3	9	1
„ … … 9 …	242	M.	146	6	2	…	4	3	15	14	23	14	…
		F.	96	5	2	5	1	4	17	14	15	10	3
„ … … 10 …	629	M.	348	13	16	11	14	9	63	53	40	28	9
		F.	281	13	11	7	17	7	55	47	38	30	6
DARLING DOWNS EAST—													
Subdivision … … 1 …	214	M.	109	5	5	2	7	2	21	17	17	5	1
		F.	105	4	…	4	2	3	13	15	22	14	3
„ … … 2 …	299	M.	219	1	5	3	8	3	20	10	13	11	2
		F.	80	4	4	1	2	3	14	12	7	7	3
„ … … 3 …	582	M.	319	14	14	11	9	10	58	46	49	24	1
		F.	263	6	10	9	12	9	46	54	35	26	6
„ … … 4 …	77	M.	45	1	1	1	4	…	7	7	5	5	1
		F.	32	2	4	3	…	1	10	3	3	2	1
„ … … 5 …	100	M.	54	3	1	1	3	1	9	11	10	1	2
		F.	46	2	2	3	1	1	9	9	6	7	…
„ … … 6 …	217	M.	147	2	9	1	4	3	19	17	11	14	5
		F.	70	3	1	3	3	4	14	9	9	7	…
„ … … 7 …	282	M.	183	2	9	3	7	6	27	16	11	24	2
		F.	99	3	4	4	5	6	22	13	17	5	3
„ … … 8 …	1,125	M.	638	35	25	24	21	27	132	85	62	46	7
		F.	487	30	21	28	22	23	124	92	49	32	10
„ … … 9 …	449	M.	254	5	15	12	11	10	53	29	19	22	2
		F.	195	13	7	8	8	8	44	34	23	17	1
„ … … 10 …	532	M.	298	9	12	4	17	8	50	46	29	21	5
		F.	234	7	15	4	7	12	45	42	32	18	6
„ … … 11 …	297	M.	162	5	8	6	4	2	25	23	15	17	4
		F.	135	3	5	…	4	2	14	22	25	21	3
„ … … 12 …	163	M.	90	4	1	2	3	5	15	12	15	11	4
		F.	73	3	1	3	…	1	8	9	14	8	2
DARLING DOWNS NORTH—													
Subdivision … … 1 …	789	M.	422	15	14	9	13	12	63	60	44	38	7
		F.	367	14	14	22	15	12	77	62	57	28	7
Sub-Subdivision 1 of Subdivision 1	5	M.	5	…	…	…	…	…	…	…	…	…	…
		F.	…	…	…	…	…	…	…	…	…	…	…
Sub-Subdivision 2 of Subdivision 1	259	M.	139	5	5	6	2	6	24	28	23	11	…
		F.	120	4	6	6	7	8	31	29	15	4	2
Subdivision … … 2 …	426	M.	245	3	6	7	3	5	24	42	29	21	5
		F.	181	12	7	9	11	5	44	37	27	11	1
„ … … 3 …	467	M.	238	11	10	13	6	6	46	29	31	22	2
		F.	229	10	10	8	8	8	44	42	34	23	2

CXIX.—*continued.*

MINORS and ADULTS ENUMERATED in each SUBDIVISION of CENSUS DISTRICTS in 1881—*continued.*

Unspecified Children.	Total Minors.	21 to 25.	25 to 30.	30 to 35.	35 to 40.	40 to 45.	45 to 50.	50 to 55.	55 to 60.	60 to 65.	65 to 70.	70 to 75.	75 to 80.	80 to 90.	90 to 100.	Unspecified Adults.	Total Adults.
...	262	58	154	180	162	115	66	55	17	13	1	1	...	...	...	1	823
...	271	47	55	46	33	23	16	7	5	3	1	...	1	...	...	...	237
...	46	32	55	71	47	48	24	12	6	...	...	...	...	...	...	7	302
...	34	4	4	9	7	1	3	2	...	...	...	...	...	...	...	...	30
...	...	10	23	17	8	7	6	3	...	2	...	1	...	...	...	...	77
...	...	...	1	...	...	...	...	...	...	...	...	...	...	...	...	...	1
...	30	13	37	35	40	37	15	8	3	3	...	...	...	...	...	4	195
...	6	1	2	2	3	...	...	...	...	...	...	...	...	...	...	...	8
...	35	11	16	16	13	13	11	3	3	2	1	...	...	...	...	...	89
...	43	11	7	5	5	3	1	...	...	...	...	...	...	...	...	...	32
...	37	29	42	21	21	16	24	8	3	5	2	...	...	...	...	...	171
...	18	3	3	2	2	1	3	...	1	...	...	...	...	...	...	...	15
...	14	5	5	9	8	3	...	1	...	...	...	...	...	...	...	...	31
...	5	...	3	1	...	1	...	...	...	...	...	...	...	...	...	...	5
...	30	17	18	21	16	9	10	5	4	2	...	...	...	...	...	...	102
...	17	1	4	3	1	1	2	...	...	...	...	...	...	...	...	...	12
...	186	21	20	15	22	25	19	14	5	5	2	1	...	...	...	2	151
...	257	46	14	20	37	13	14	1	10	4	...	...	...	1	1	...	161
...	144	12	10	6	8	16	7	9	10	10	7	...	...	3	...	...	98
...	175	20	22	16	19	10	16	6	5	5	5	...	...	...	...	...	124
...	120	19	16	29	28	27	5	10	4	4	1	...	...	...	...	...	143
...	122	15	15	12	10	2	3	1	4	2	...	1	...	...	...	...	65
...	67	12	18	11	8	17	9	4	1	1	...	1	...	...	...	...	82
...	59	3	10	12	3	5	4	1	...	1	...	1	...	...	...	...	40
...	42	13	11	12	2	10	8	6	...	3	1	...	...	...	...	...	66
...	27	6	5	5	4	4	3	...	1	...	...	...	...	...	...	...	28
...	413	47	52	53	71	70	26	28	16	9	5	2	1	1	...	...	381
...	383	44	38	47	39	29	19	17	7	5	3	2	...	...	...	...	250
...	142	19	16	20	21	21	14	7	3	3	1	2	...	...	...	...	127
...	141	15	16	12	15	7	7	3	1	1	2	...	...	1	...	...	80
...	330	37	48	30	38	41	49	16	6	11	5	7	2	...	...	2	292
...	306	30	23	31	24	29	14	5	7	8	5	...	1	...	...	...	177
...	74	10	8	10	10	13	7	5	1	1	...	2	...	...	...	...	67
...	69	5	10	11	4	6	6	3	1	2	...	1	...	1	...	...	50
...	43	13	11	10	14	10	9	1	2	1	1	...	1	...	...	...	73
...	41	5	4	6	2	2	2	1	...	...	1	...	...	...	...	...	23
...	27	6	3	3	3	7	3	3	1	1	1	...	...	1	...	...	32
...	28	6	3	3	2	1	2	2	...	...	...	...	1	...	...	...	20
...	66	13	8	10	11	14	7	9	4	3	1	...	...	...	...	...	80
...	59	5	8	6	6	1	7	3	...	...	1	...	...	...	...	...	37
...	193	17	26	19	18	28	16	14	8	7	2	...	...	...	...	...	155
...	176	15	21	21	12	9	14	8	2	1	2	...	...	...	...	...	105
...	61	3	9	5	7	5	7	3	5	2	1	1	...	...	...	...	48
...	67	7	5	7	6	3	6	3	1	...	...	...	...	...	...	...	38
...	56	8	19	20	33	27	23	15	4	6	5	3	...	...	...	...	163
...	43	8	6	5	3	7	1	4	1	1	...	1	...	...	...	...	37
...	178	15	16	20	25	29	8	11	8	4	...	4	...	1	...	...	141
...	167	18	12	16	21	10	6	7	2	3	..	1	...	...	...	...	96
...	25	2	2	6	1	3	3	1	1	...	1	...	...	...	...	...	20
...	19	2	3	3	3	...	...	...	1	...	...	1	...	...	...	...	13
...	33	...	2	2	7	2	5	1	2	...	...	...	...	...	...	...	21
...	31	1	2	3	5	2	1	1	...	...	...	...	...	...	...	...	15
...	66	15	11	8	13	9	9	4	4	4	2	...	...	...	...	2	81
...	39	6	5	4	5	3	2	3	2	...	1	...	...	...	...	...	31
...	80	11	15	18	12	16	7	5	4	7	2	3	2	1	...	...	103
...	60	9	9	2	6	8	1	...	...	2	...	1	1	...	...	...	39
...	332	42	64	52	43	39	28	15	10	6	6	...	...	...	...	1	306
...	307	24	52	26	32	17	11	9	5	2	2	...	...	...	...	...	180
...	125	19	25	19	18	13	16	7	3	6	1	1	...	...	...	1	129
...	119	16	16	18	7	7	5	2	1	1	2	1	...	...	...	...	76
...	151	19	30	13	27	21	12	14	3	6	...	2	...	...	...	...	147
...	143	19	15	12	12	14	4	7	2	4	2	...	...	...	...	...	91
...	84	12	10	9	7	14	7	9	2	6	1	1	...	...	...	...	78
...	85	9	6	8	4	8	7	3	3	2	...	...	...	...	...	...	50
...	57	2	3	1	5	4	6	6	2	...	...	2	1	1	...	...	33
...	41	5	7	4	2	1	5	3	2	1	...	1	1	...	...	...	32
...	212	28	31	27	31	35	24	14	13	3	...	1	...	...	...	3	210
...	231	12	23	23	30	19	12	7	4	4	1	...	1	...	...	...	136
...	...	...	...	1	1	1	...	...	...	...	2	...	...	...	...	...	5
...	...	...	...	...	...	...	...	...	...	...	...	...	...	...	...	...	...
...	86	1	4	8	10	18	3	3	3	...	3	...	...	...	...	...	53
...	81	2	5	10	9	5	5	1	2	...	...	...	...	...	...	...	39
...	121	16	15	13	20	19	17	11	8	3	...	...	1	...	...	1	124
...	120	13	9	11	12	7	3	5	...	...	...	1	...	...	...	...	61
...	130	14	20	17	10	20	14	8	...	1	2	...	1	1	...	...	108
...	145	14	18	13	15	12	4	5	2	1	...	...	...	...	...	...	84

Table

SHOWING the NUMBER of MALES and FEMALES according to AGE PERIODS, and the NUMBER of

CENSUS DISTRICT.	TOTAL OF ALL AGES.			UNDER					Total under 5 years.	5 to 10.	10 to 15.	15 to 20.	20 to 21.
	Both Sexes.	Males and Females.		1 year.	2.	3.	4.	5.					
DARLING DOWNS NORTH—*continued.*													
Subdivision ... ... 4 ...	258	M.	138	6	3	6	1	11	27	20	20	12	3
		F.	120	2	6	4	5	4	21	24	20	10	...
Sub-Subdivision 1 of Subdivision 4	Nil.	M.	...	...	...	...	...	...	...	...	...	...	...
		F.	...	...	...	...	...	...	...	...	...	...	...
Subdivision ... ... 5 ...	445	M.	257	8	7	8	5	7	35	38	29	18	4
		F.	188	6	4	11	11	7	39	32	24	17	7
" ... ... 6 ...	154	M.	94	6	3	2	1	1	13	12	8	8	1
		F.	60	...	3	2	3	1	9	6	7	13	1
" ... ... 7 ...	134	M.	83	1	4	3	1	3	12	4	4	4	1
		F.	51	2	1	2	2	2	9	8	3	5	2
" ... ... 8 ...	423	M.	269	11	7	6	4	5	33	37	26	4	3
		F.	154	8	10	6	8	3	35	15	22	14	3
" ... ... 9 ...	405	M.	255	12	11	8	5	10	46	21	13	11	5
		F.	150	10	5	7	8	4	34	16	17	15	2
" ... ... 10 ...	145	M.	81	1	3	1	2	3	10	8	6	3	6
		F.	64	1	2	2	2	3	10	10	12	6	1
DARLING DOWNS WEST—													
Subdivision ... ... 1 ...	95	M.	71	...	1	...	1	1	3	6	5	7	2
		F.	24	1	2	1	...	1	5	2	2	4	...
" ... ... 2 ...	63	M.	42	...	1	...	...	2	3	1	3	2	...
		F.	21	1	1	3	1	...	6	4	1	1	...
" ... ... 3 ...	430	M.	254	7	7	6	2	8	30	26	33	23	2
		F.	176	5	6	6	7	5	29	27	31	14	3
" ... ... 4 ...	349	M.	260	7	6	7	7	6	33	18	11	16	2
		F.	89	5	3	3	2	2	15	19	9	5	2
DIAMENTINA—													
Subdivision ... ... 1 ...	28	M.	28	...	...	...	...	...	...	...	...	1	...
		F.	...	...	...	...	...	...	...	...	...	...	...
" ... ... 2A ...	63	M.	58	...	...	...	...	...	...	2	...	1	4
		F.	5	...	...	...	...	...	...	...	1	1	...
" ... ... 2B ...	36	M.	33	...	1	...	...	...	1	...	...	1	1
		F.	3	...	...	...	1	...	1	...	...	1	...
" ... ... 3A ...	220	M.	178	2	1	3	2	...	8	4	4	12	2
		F.	42	2	2	3	1	1	9	3	6	2	1
" ... ... 3B ...	307	M.	226	8	2	6	2	3	21	6	9	8	5
		F.	81	7	...	3	2	4	16	15	7	6	6
DRAYTON AND TOOWOOMBA—													
Subdivision ... ... 1 ...	1,810	M.	878	37	31	36	23	26	153	127	133	67	12
		F.	932	23	30	27	20	27	127	124	123	133	26
" ... ... 2 ...	3,397	M.	1,650	72	46	54	51	62	285	249	267	138	16
		F.	1,747	52	52	60	54	36	254	254	244	222	46
" ... ... 3 ...	979	M.	472	13	17	19	15	17	81	88	74	37	6
		F.	507	17	14	12	22	17	82	86	84	44	12
" ... ... 4 ...	697	M.	339	13	8	10	8	10	49	58	70	24	1
		F.	358	7	17	4	13	7	48	61	45	37	10
" ... ... 5 ...	136	M.	85	2	3	3	4	2	14	20	16	8	...
		F.	51	2	2	...	1	1	6	9	7	5	1
" ... ... 6 ...	1,205	M.	615	28	15	25	17	23	108	112	97	46	9
		F.	590	19	18	20	18	17	92	98	95	64	11
" ... ... 7 ...	589	M.	307	12	8	19	5	6	50	61	56	23	1
		F.	282	11	5	9	11	16	52	49	38	30	6
" ... ... 8 ...	815	M.	437	15	19	18	16	15	83	75	60	39	3
		F.	378	14	20	11	14	16	75	65	49	32	2
" ... ... 9 ...	332	M.	189	9	5	7	7	4	32	30	24	13	1
		F.	143	4	5	5	5	6	25	33	28	6	2
Sub-Subdivision 1 of Subdivision 9	38	M.	19	1	...	...	2	...	3	3	3	3	...
		F.	19	1	1	1	2	1	6	4	1	1	1
Sub-Subdivision 2 of Subdivision 9	6	M.	4	...	...	...	1	1	2	...	...	...	...
		F.	2	1	...	...	...	...	1	...	...	...	...
ETHERIDGE—													
Subdivision ... ... 1 ...	363	M.	349	2	...	...	...	...	2	3	1	9	4
		F.	14	1	...	1	...	1	3	3	...	...	...
" ... ... 2 ...	368	M.	298	3	3	3	2	3	14	12	9	15	3
		F.	70	4	3	3	1	6	17	7	5	4	1
" ... ... 3 and 4	311	M.	287	1	1	2	...	...	4	2	6	4	5
		F.	24	...	1	...	1	1	3	3	2	1	1
FASSIFERN—													
Subdivision ... ... 1 ...	711	M.	380	9	16	14	10	11	60	48	45	35	3
		F.	331	10	12	9	14	10	55	65	51	28	5
Sub-Subdivision 1 of Subdivision 1	809	M.	410	12	9	10	17	11	59	64	54	47	7
		F.	399	16	14	19	10	16	75	58	55	42	7
Subdivision ... ... 2 ...	129	M.	77	3	3	4	1	1	12	4	6	7	2
		F.	52	1	1	3	1	3	9	5	7	11	...
" ... ... 3 ...	1,478	M.	793	20	27	20	27	26	120	136	117	71	21
		F.	685	36	31	25	26	18	136	120	85	58	15
" ... ... 4 ...	579	M.	312	4	13	7	13	10	47	55	32	30	4
		F.	267	14	16	8	9	7	54	46	24	24	5
Sub-Subdivision 1 of Subdivision 4	78	M.	45	2	4	1	3	...	10	1	3	8	3
		F.	33	1	2	2	...	2	7	5	2	2	...

No. CXIX.—*continued.*

Minors and Adults Enumerated in each Subdivision of Census Districts in 1881—*continued.*

Unspecified Children.	Total Minors.	21 to 25.	25 to 30.	30 to 35.	35 to 40.	40 to 45.	45 to 50.	50 to 55.	55 to 60.	60 to 65.	65 to 70.	70 to 75.	75 to 80.	80 to 90.	90 to 100.	Unspecified Adults.	Total Adults.
...	82	6	8	5	8	12	7	4	3	...	2	1	...	...	...	...	56
...	75	10	7	8	4	5	3	3	3	1	1	...	...	...	...	...	45
...	...	...	...	...	...	...	...	...	...	...	...	...	...	...	...	...	...
...	...	...	...	...	...	...	...	...	...	...	...	...	...	...	...	...	...
...	124	23	21	15	17	15	13	9	8	6	2	2	...	...	...	2	133
...	119	11	15	10	10	9	5	1	1	5	2	...	...	...	...	...	69
...	42	7	6	8	7	3	4	3	5	4	...	1	...	...	...	4	52
...	36	7	2	2	1	7	1	3	...	...	1	...	...	...	...	...	24
...	25	10	9	5	9	7	3	6	3	4	1	1	...	...	...	...	58
...	27	6	4	2	...	...	3	3	3	3	...	...	...	...	...	...	24
...	103	22	34	30	28	16	22	6	6	1	...	1	...	...	...	...	166
...	89	16	18	9	5	7	5	4	1	...	...	...	...	...	...	...	65
...	96	27	33	21	27	9	21	8	4	5	1	2	...	...	...	1	159
...	84	19	17	13	7	4	3	2	...	1	...	...	...	...	...	...	66
...	33	7	4	5	5	8	8	5	3	2	1	...	...	...	...	...	48
...	39	7	3	6	3	...	6	...	...	...	...	...	...	...	...	...	25
...	23	11	5	11	7	2	3	3	2	1	...	...	1	...	...	2	48
...	13	2	2	...	3	3	...	1	...	...	...	...	...	...	...	...	11
...	9	5	7	3	4	5	3	4	...	1	1	...	...	...	...	...	33
...	12	5	2	1	1	...	...	...	...	...	...	...	...	...	...	...	9
...	114	24	22	16	13	17	13	15	6	8	1	3	...	1	...	1	140
...	104	15	9	7	11	8	14	3	3	2	...	...	...	...	...	...	72
...	80	23	33	30	24	22	16	20	4	4	...	3	...	...	...	1	180
...	50	8	11	7	6	4	1	1	1	...	...	...	...	...	...	...	39
...	1	5	8	8	3	1	1	1	...	...	...	...	...	...	...	...	27
...	...	...	...	...	...	...	...	...	...	...	...	...	...	...	...	...	...
...	7	9	14	4	8	7	2	2	...	2	2	...	...	...	...	1	51
...	2	...	1	...	1	...	1	...	...	...	...	...	...	...	...	...	3
...	3	7	5	7	3	2	1	1	2	2	...	...	...	...	...	...	30
...	2	...	1	...	...	...	...	...	...	...	...	...	...	...	...	...	1
...	30	23	28	27	21	16	16	8	3	5	1	...	...	...	...	...	148
...	21	5	4	5	2	4	...	1	...	...	...	...	...	...	...	...	21
...	49	31	45	29	27	22	9	6	2	...	2	2	...	2	..	...	177
...	50	4	6	6	9	3	1	...	...	1	...	1	...	...	...	...	31
...	492	47	65	50	65	52	36	31	13	14	6	4	3	...	...	...	386
...	533	88	69	42	68	38	33	32	13	8	2	2	1	2	...	1	399
...	955	86	80	89	108	112	78	45	31	28	18	10	2	5	...	3	695
...	1,020	113	111	105	108	99	63	54	25	21	11	7	6	1	...	3	727
...	286	15	15	13	25	22	22	26	19	10	9	4	3	3	...	...	186
...	308	23	16	32	25	18	24	16	20	15	7	2	...	1	...	...	199
...	202	19	8	9	19	21	17	17	8	6	7	2	...	...	...	4	137
...	201	22	18	16	20	20	15	14	9	15	3	5	...	...	...	...	157
...	58	2	2	5	6	3	4	1	1	1	...	1	1	...	...	...	27
...	28	4	5	1	4	1	5	2	...	...	1	...	...	...	...	...	23
...	372	24	17	25	40	47	30	15	19	16	9	...	1	...	...	...	243
...	360	32	37	19	42	35	30	7	11	7	7	3	...	...	...	...	230
...	191	8	8	8	18	26	17	7	10	5	3	3	2	...	...	1	116
...	175	8	13	12	21	15	12	7	9	6	3	1	...	...	...	...	107
...	260	14	22	22	24	34	28	9	10	4	5	2	...	1	...	2	177
...	223	25	13	29	26	30	7	14	2	3	4	1	...	...	...	1	155
...	100	14	10	9	11	19	13	5	1	2	2	...	1	...	...	2	89
...	94	6	5	9	12	7	4	2	2	1	...	...	...	...	1	...	49
...	12	...	1	...	2	1	1	...	...	1	...	...	...	1	...	...	7
...	13	...	...	3	...	1	1	1	...	...	...	...	...	...	...	...	6
...	2	...	...	...	1	...	1	...	...	...	...	...	...	...	...	...	2
...	1	...	...	...	1	...	...	...	...	...	...	...	...	...	...	...	1
...	19	39	88	91	44	43	10	13	...	1	...	...	1	...	...	...	330
...	6	3	...	3	1	1	...	...	...	...	...	...	...	...	...	...	8
...	53	26	39	54	51	36	24	9	4	1	1	...	...	...	...	...	245
...	34	12	7	7	5	3	2	...	...	...	...	...	...	...	...	...	36
...	21	21	46	40	50	51	34	15	7	1	...	1	...	...	...	...	266
...	10	3	3	3	1	2	1	1	...	...	...	...	...	...	...	...	14
...	191	23	39	21	28	18	20	14	13	5	4	2	1	1	...	...	189
...	204	21	15	17	21	13	12	8	9	6	4	1	...	...	...	...	127
...	231	21	17	20	22	26	20	11	13	10	9	6	3	...	1	...	179
...	237	20	21	18	20	19	17	10	15	10	9	1	1	1	...	...	162
...	31	12	4	5	9	1	5	6	2	1	...	...	1	...	...	...	46
...	32	3	2	1	4	2	4	1	1	1	...	...	1	...	...	...	20
...	465	50	37	42	47	58	31	21	19	11	6	3	...	2	...	1	328
...	414	41	32	47	34	36	22	26	16	7	3	4	3	...	...	...	271
...	168	18	28	27	23	14	16	6	6	4	1	...	1	...	...	...	144
...	153	19	22	21	13	14	10	3	3	5	1	3	...	...	...	...	114
...	25	2	6	4	1	2	2	1	...	2	...	...	...	...	...	...	20
...	16	7	2	4	...	1	1	1	1	...	...	...	...	...	...	...	17

Table

Showing the Number of Males and Females according to Age Periods, and the Number of

Census District.	Total of all Ages. Both Sexes.		Males and Females.	Under 1 year.	Under 2.	Under 3.	Under 4.	Under 5.	Total under 5 years.	5 to 10.	10 to 15.	15 to 20.	20 to 21.
GLADSTONE—													
Subdivision ... ... 1 ...	438	M.	212	9	8	7	9	5	38	35	33	19	3
		F.	226	12	10	5	7	8	42	36	29	29	4
" ... ... 2 ...	683	M.	380	12	10	9	17	6	54	58	42	30	8
		F.	303	6	13	18	9	15	61	54	40	24	4
" ... ... 3 ...	234	M.	139	5	...	6	3	3	17	14	15	11	3
		F.	95	4	7	6	3	4	24	15	9	7	3
" ... ... 4 ...	277	M.	180	5	1	2	6	2	16	16	10	17	4
		F.	97	8	3	5	3	6	25	12	10	6	4
GYMPIE—													
Subdivision ... ... 1 ...	190	M.	123	3	3	4	1	5	16	12	10	16	1
		F.	67	2	4	3	3	1	13	9	8	9	1
Sub-Subdivision 1 of Subdivision 1	12	M.	11	...	1	...	...	...	1	...	...	...	...
		F.	1	...	...	...	...	...	...	...	...	...	...
Subdivision ... ... 2 ...	780	M.	440	15	14	11	14	10	64	49	43	30	13
		F.	340	14	16	18	13	20	81	48	44	24	10
" ... ... 3 ...	598	M.	378	10	8	9	10	10	47	39	31	31	10
		F.	220	8	9	6	14	8	45	40	25	16	1
" ... ... 4 ...	205	M.	126	4	3	5	4	2	18	13	15	6	3
		F.	79	4	2	3	...	5	14	12	9	8	3
" ... ... 5 ...	264	M.	157	4	4	3	6	1	18	19	19	10	2
		F.	107	3	6	5	3	7	24	19	9	9	2
" ... ... 6 ...	819	M.	522	8	22	13	9	12	64	50	39	38	10
		F.	297	17	7	12	9	11	56	52	38	18	6
" ... ... 7 ...	2,809	M.	1,539	54	49	54	58	44	259	221	161	103	21
		F.	1,270	60	36	62	44	48	250	207	165	97	29
" ... ... 8 ...	1,755	M.	938	28	33	24	21	29	135	160	119	64	16
		F.	817	34	22	27	25	29	137	133	110	73	26
IPSWICH—													
Subdivision ... ... 1 ...	1,885	M.	894	32	25	22	24	31	134	132	125	105	21
		F.	991	21	31	29	26	24	131	141	130	130	29
" ... ... 2 ...	2,484	M.	1,230	36	42	38	35	45	196	167	180	136	24
		F.	1,254	38	31	37	30	36	172	164	168	167	29
" ... ... 3 ...	1,330	M.	642	30	24	22	21	26	123	99	81	58	12
		F.	688	26	22	25	23	25	121	97	107	69	11
" ... ... 4 ...	813	M.	433	12	10	13	16	5	56	65	72	37	6
		F.	380	18	14	8	14	8	62	53	47	34	8
" ... ... 5 ...	209	M.	136	4	3	3	1	1	12	14	15	11	3
		F.	73	2	1	...	1	4	8	11	13	13	2
" ... ... 6 ...	467	M.	261	5	5	8	4	4	26	36	36	32	7
		F.	206	5	5	5	7	7	29	25	36	25	6
KENNEDY—													
Subdivision ... ... 1 ...	308	M.	255	6	2	...	1	2	11	5	5	16	4
		F.	53	2	1	3	2	1	9	10	4	3	1
" ... ... 2 ...	266	M.	232	...	1	...	...	1	2	3	7	8	2
		F.	34	...	4	1	2	...	7	3	4	1	2
" ... ... 3 ...	2,374	M.	1,539	56	35	50	33	30	204	138	89	53	18
		F.	835	33	31	38	38	44	184	152	93	55	9
" ... ... 4 ...	908	M.	578	18	28	14	20	15	95	60	39	20	5
		F.	330	18	18	9	22	12	79	57	22	22	4
" ... ... 4A ...	1,721	M.	938	37	27	35	30	26	155	101	67	43	14
		F.	783	41	31	28	23	21	144	112	79	76	22
" ... ... 5 ...	253	M.	193	1	4	7	...	3	15	5	7	8	7
		F.	60	3	3	1	4	1	12	4	3	1	3
" ... ... 6 ...	52	M.	41	...	1	1	...	...	2	1	...	1	...
		F.	11	2	...	...	...	1	3	1	...	...	...
" ... ... 7 ...	188	M.	128	3	2	1	4	...	10	1	10	5	2
		F.	60	1	2	4	4	1	12	14	5	7	1
" ... ... 8 ...	1,198	M.	764	18	24	19	21	17	99	70	29	32	11
		F.	434	22	15	20	25	15	97	91	57	26	5
LEICHHARDT—													
Subdivision ... ... 1 ...	277	M.	151	5	5	6	6	6	28	19	20	9	4
		F.	126	5	5	3	6	6	25	19	13	14	1
" ... ... 2 ...	436	M.	253	5	9	10	5	10	39	40	23	17	...
		F.	183	7	9	9	5	3	33	34	26	11	3
" ... ... 3 ...	245	M.	141	2	4	2	4	4	16	10	12	12	3
		F.	104	5	6	3	2	8	24	15	16	11	2
LOGAN—													
Subdivision ... ... 1 ...	1,015	M.	618	19	21	15	17	15	87	53	41	65	21
		F.	397	15	16	12	16	12	71	62	43	42	9
" ... ... 2 ...	698	M.	439	17	13	10	12	11	63	49	35	42	10
		F.	259	13	10	12	10	6	51	46	37	23	3
" ... ... 3 ...	1,081	M.	597	19	14	20	14	14	81	101	63	87	31
		F.	484	17	20	19	18	21	95	71	82	37	8
" ... ... 4 ...	513	M.	315	4	12	7	7	8	38	50	42	19	5
		F.	198	7	8	9	8	7	39	27	31	14	4
" ... ... 5 ...	600	M.	333	8	13	4	13	9	47	43	40	25	7
		F.	267	11	9	5	9	11	45	40	45	30	...
" ... ... 6 ...	302	M.	161	4	3	10	7	4	28	18	16	15	4
		F.	141	5	12	6	4	5	32	25	13	12	2

CXIX.—*continued.*

MINORS and ADULTS ENUMERATED in each SUBDIVISION of CENSUS DISTRICTS in 1881—*continued.*

Unspecified Children.	Total Minors.	21 to 25.	25 to 30.	30 to 35.	35 to 40.	40 to 45.	45 to 50.	50 to 55.	55 to 60.	60 to 65.	65 to 70.	70 to 75.	75 to 80.	80 to 90.	90 to 100.	Unspecified Adults.	Total Adults.
…	128	9	13	10	15	16	9	6	2	1	2	1	…	…	…	…	84
…	140	18	17	12	12	8	8	5	3	3	…	…	…	…	…	…	86
…	192	20	28	23	24	29	26	16	8	6	3	…	1	…	…	4	188
…	183	15	20	15	17	25	11	4	5	3	2	2	1	…	…	…	120
…	60	5	12	10	16	14	4	9	7	1	…	1	…	…	…	…	79
…	58	6	6	7	9	4	4	…	…	1	…	…	…	…	…	…	37
…	63	21	30	17	16	12	9	5	2	1	…	1	…	…	…	3	117
…	57	9	7	8	7	3	3	1	1	…	…	1	…	…	…	…	40
…	55	11	14	6	12	7	9	4	3	1	…	…	…	1	…	…	68
…	40	6	3	6	6	4	…	1	…	…	1	…	…	…	…	…	27
…	1	4	1	1	1	1	1	1	…	…	…	…	…	…	…	…	10
…	…	…	1	…	…	…	…	…	…	…	…	…	…	…	…	…	1
…	199	32	44	50	37	25	23	9	6	4	4	1	1	…	…	5	241
…	207	19	26	24	26	16	5	7	2	3	3	…	…	…	1	1	133
…	158	37	35	31	36	34	17	18	3	7	1	1	…	…	…	…	220
…	127	15	19	11	20	9	6	4	4	3	…	1	…	1	…	…	93
…	55	10	7	12	10	10	9	5	4	2	2	…	…	…	…	…	71
…	46	7	5	3	5	6	1	3	1	1	…	…	1	…	…	…	33
…	68	15	17	14	12	13	6	4	1	2	1	1	1	1	…	1	89
…	63	7	8	5	9	4	3	5	…	2	…	…	1	…	…	…	44
…	201	51	58	46	51	41	24	15	5	5	2	1	…	…	…	22	321
…	170	29	18	19	19	19	13	5	2	2	…	1	…	…	…	…	127
…	765	94	123	96	121	155	79	43	29	19	6	3	4	…	…	2	774
1	749	99	106	75	69	68	46	24	19	8	4	1	…	…	…	2	521
1	495	70	59	47	65	88	57	26	14	10	2	1	2	…	…	2	443
…	479	72	51	48	56	49	34	10	10	3	2	1	1	…	…	1	338
…	517	61	61	35	41	57	48	28	12	14	11	5	2	2	…	…	377
1	562	86	61	52	43	58	40	28	24	19	7	6	2	3	…	…	429
…	703	89	79	61	59	74	53	42	22	22	11	7	7	1	…	…	527
…	700	102	83	75	54	90	43	37	23	21	11	7	3	3	…	2	554
…	373	40	37	42	42	39	31	15	10	9	2	…	2	…	…	…	269
…	405	57	49	43	26	37	28	20	12	4	2	2	3	…	…	…	283
…	236	30	33	17	13	21	17	23	16	11	7	3	4	2	…	…	197
…	204	33	27	11	20	20	16	19	10	9	5	4	…	2	…	…	176
…	55	9	6	6	7	12	16	14	2	2	3	2	2	…	…	…	81
…	47	8	…	4	3	4	3	1	…	1	2	…	…	…	…	…	26
…	137	16	15	14	13	20	15	11	7	7	1	3	2	…	…	…	124
…	121	12	9	7	13	16	5	9	5	7	1	1	…	…	…	…	85
…	41	29	44	29	36	31	19	12	6	5	…	1	…	…	…	2	214
…	27	4	4	4	6	3	2	1	1	…	1	…	…	…	…	…	26
…	22	15	45	38	49	36	10	13	1	1	…	…	…	…	…	2	210
..	17	2	5	1	7	1	1	…	…	…	…	…	…	…	…	…	17
…	502	103	179	199	223	165	92	44	15	9	3	…	…	…	…	5	1,037
…	493	45	79	83	69	41	17	6	2	…	…	…	…	…	…	…	342
…	219	43	77	58	78	48	29	11	9	3	2	…	…	…	…	1	359
…	184	32	27	36	19	16	4	9	1	1	…	…	…	1	…	…	146
…	380	64	109	109	108	76	47	19	12	9	3	1	…	…	…	1	558
…	433	88	68	63	59	29	21	12	2	3	4	1	…	…	…	…	350
…	42	27	18	39	22	20	11	7	1	…	4	…	…	…	…	2	151
…	23	11	10	4	4	3	1	1	…	3	…	…	…	…	…	…	37
…	4	8	4	5	10	5	…	4	…	1	…	…	…	…	…	…	37
…	4	…	3	3	…	1	…	…	…	…	…	…	…	…	…	…	7
…	28	8	13	25	16	14	9	9	1	3	…	1	…	…	…	1	100
…	39	3	3	4	5	3	2	…	1	…	…	…	…	…	…	…	21
…	241	44	85	102	90	96	69	26	6	5	..	…	…	…	…	…	523
…	276	23	31	31	32	26	10	3	1	1	…	…	…	…	…	…	158
…	80	10	8	6	13	13	9	6	2	1	2	…	1	…	…	…	71
…	72	8	8	13	10	4	4	2	1	1	…	2	1	…	…	…	54
1	120	10	7	12	28	21	19	11	5	6	1	2	…	…	…	11	133
…	107	11	14	11	13	9	5	4	2	2	1	…	…	1	…	3	76
…	53	9	7	12	14	20	6	11	4	1	3	…	…	…	…	1	88
…	68	3	8	8	4	6	4	1	…	1	…	1	…	…	…	…	36
…	267	85	79	58	49	24	21	16	9	7	1	1	…	1	…	…	351
…	227	45	36	22	29	12	9	6	6	2	1	2	…	…	…	…	170
…	199	64	48	29	25	22	17	10	4	3	4	2	…	1	…	11	240
…	160	19	23	12	17	10	5	3	6	2	…	…	…	…	…	2	99
…	363	30	28	25	34	31	27	27	8	12	5	3	2	…	…	2	234
…	293	24	25	28	33	22	16	22	11	5	2	2	…	1	…	…	191
…	154	17	18	9	19	22	6	12	5	5	4	1	…	…	…	43	161
…	115	7	17	7	11	9	12	5	5	4	5	1	…	…	…	…	83
…	162	27	48	20	15	15	17	8	6	8	4	2	…	…	…	1	171
…	160	14	14	13	10	14	14	8	8	1	5	3	3	…	…	…	107
…	81	12	15	8	13	13	3	2	1	5	1	2	1	…	…	4	80
…	84	6	16	11	9	6	3	2	2	1	1	…	…	…	…	…	57

Table

SHOWING the NUMBER of MALES and FEMALES according to AGE PERIODS, and the NUMBER of

CENSUS DISTRICT.	TOTAL OF ALL AGES.			UNDER					Total under 5 years.	5 to 10.	10 to 15.	15 to 20.	20 to 21.
	Both Sexes.	Males and Females.		1 year.	2.	3.	4.	5.					
LOGAN—*continued.*													
Subdivision ... ... 7 ...	367	M.	195	10	10	5	10	6	41	17	19	16	4
		F.	172	5	5	7	10	8	35	25	14	20	4
„ ... ... 8 ...	116	M.	67	1	1	2	2	...	6	13	8	13	1
		F.	49	2	...	1	2	4	9	7	7	4	...
Sub-Subdivision 1 of Subdivision 8	121	M.	63	1	2	...	2	3	8	17	6	4	1
		F.	58	2	2	4	2	1	11	8	5	5	2
Subdivision ... ... 9 ...	443	M.	232	8	7	7	6	5	33	45	32	19	5
		F.	211	2	8	7	11	10	38	42	32	17	1
MACKAY—													
Subdivision ... ... 1A ...	817	M.	624	8	13	11	13	9	54	31	19	58	44
		F.	193	5	6	12	6	7	36	36	12	5	7
„ ... ... 1B ...	1,173	M.	944	15	5	8	7	12	47	35	24	146	56
		F.	229	4	6	7	5	13	35	35	26	19	3
„ ... ... 2 ...	1,722	M.	1,380	17	14	9	7	14	61	44	37	224	104
		F.	342	9	10	11	10	16	56	47	29	36	16
„ ... ... 3 ...	2,075	M.	1,140	44	37	39	27	39	186	110	102	70	36
		F.	935	35	39	37	34	33	178	152	98	71	21
MARANOA—													
Subdivision ... ... 1 ...	1,838	M.	994	40	34	30	35	33	172	150	96	59	12
		F.	844	42	29	24	32	28	155	144	107	68	16
„ ... ... 2 ...	602	M.	378	12	10	9	9	7	47	35	30	18	8
		F.	224	11	13	10	9	9	52	25	27	14	6
„ ... ... 3 ...	651	M.	383	14	9	10	9	8	50	38	37	32	4
		F.	268	12	16	12	10	17	67	47	32	13	6
„ ... ... 4 ...	449	M.	341	3	5	4	5	3	20	14	15	20	11
		F.	108	9	6	5	3	6	29	17	11	9	4
„ ... ... 5 ...	389	M.	242	7	6	8	2	5	28	25	23	17	4
		F.	147	9	8	5	8	4	34	23	10	10	2
MARATHON—													
Subdivision ... ... 1 ...	604	M.	471	4	6	13	4	2	29	18	16	27	16
		F.	133	9	12	3	5	6	35	9	9	13	2
„ ... ... 2 ...	519	M.	466	5	...	1	...	1	7	9	7	19	7
		F.	53	3	2	3	1	2	11	4	2	3	2
„ ... ... 3 ...	96	M.	88	...	2	1	...	...	3	3	...	4	...
		F.	8	2	...	...	...	1	3	...	...	...	1
MARYBOROUGH—													
Subdivision ... ... 1 ...	446	M.	265	5	3	4	5	6	23	31	28	29	6
		F.	181	9	11	10	3	5	38	16	29	20	4
Sub-Subdivision 1 of Subdivision 1	35	M.	22	...	...	...	...	...	...	2	3	3	...
		F.	13	1	...	1	...	...	2	...	...	2	...
Subdivision ... ... 2 ...	1,308	M.	950	15	15	17	20	16	83	59	52	117	26
		F.	358	9	14	10	7	9	49	60	45	33	9
„ ... ... 3 ...	1,054	M.	704	21	11	11	11	13	67	64	46	84	21
		F.	350	12	15	13	13	9	62	56	41	29	4
„ ... ... 4 ...	1,804	M.	975	48	30	32	33	36	179	110	104	74	15
		F.	829	23	37	31	25	20	136	108	107	104	22
„ ... ... 5 ...	2,625	M.	1,342	60	38	53	41	44	236	197	149	132	23
		F.	1,283	40	41	51	38	44	214	184	177	134	28
„ ... ... 6 ...	2,654	M.	1,361	58	46	48	44	40	236	225	202	120	18
		F.	1,293	49	31	52	49	39	220	202	162	140	21
MORETON EAST—													
Subdivision ... ... 1 ...	889	M.	476	16	14	14	15	23	82	58	63	40	7
		F.	413	14	14	11	4	7	50	66	58	48	9
„ ... ... 2 ...	797	M.	477	14	11	13	14	13	65	62	105	52	12
		F.	320	7	8	12	8	12	47	71	43	26	4
„ ... ... 3 ...	449	M.	245	5	7	5	6	9	32	31	26	24	8
		F.	204	8	6	7	11	3	35	24	27	18	9
„ ... ... 4 ...	849	M.	487	11	23	17	8	18	77	55	51	47	17
		F.	362	19	18	15	19	15	86	63	55	22	7
„ ... ... 5 ...	1,066	M.	959	3	4	2	2	5	16	15	13	10	4
		F.	107	5	2	1	3	1	12	18	19	12	1
„ ... ... 6 ...	329	M.	274	1	1	...	...	...	2	1	2	9	...
		F.	55	1	1	1	...	1	4	1	7	1	...
MORETON WEST—													
Subdivision ... ... 1 ...	779	M.	404	12	16	11	9	15	63	62	55	39	13
		F.	375	17	14	19	11	14	75	81	42	32	1
„ ... ... 2 ...	491	M.	241	9	8	7	13	8	45	40	28	19	3
		F.	250	9	5	9	4	6	33	46	34	30	3
„ ... ... 3 ...	510	M.	257	8	7	8	7	8	38	48	38	31	5
		F.	253	7	15	6	10	10	48	44	43	27	1
„ ... ... 4 ...	2,786	M.	1,475	58	60	52	59	61	290	229	191	132	18
		F.	1,311	60	67	52	39	49	267	233	188	106	18
„ ... ... 4A ...	660	M.	337	11	16	10	8	11	56	66	37	32	2
		F.	323	13	8	7	11	11	50	48	61	36	4
„ ... ... 5 ...	856	M.	466	10	19	16	14	9	68	84	76	36	7
		F.	390	16	17	17	12	18	80	58	58	38	6
„ ... ... 6 ...	2,119	M.	1,116	46	36	41	37	31	191	177	168	94	11
		F.	1,003	30	32	33	48	44	187	188	167	92	19
„ ... ... 7 ...	1,484	M	797	29	22	29	23	30	133	114	115	73	18
		F.	687	25	30	25	18	19	117	102	105	70	10

No. CXIX.—*continued.*

MINORS and ADULTS ENUMERATED in each SUBDIVISION of CENSUS DISTRICTS in 1881—*continued.*

Unspecified Children.	Total Minors.	21 to 25.	25 to 30.	30 to 35.	35 to 40.	40 to 45.	45 to 50.	50 to 55.	55 to 60.	60 to 65.	65 to 70.	70 to 75.	75 to 80.	80 to 90.	90 to 100.	Unspecified Adults.	Total Adults.
...	97	13	22	17	15	12	5	7	1	5	...	1	...	...	...	...	98
...	98	19	17	12	9	6	5	1	2	1	...	1	1	...	...	...	74
...	41	4	4	3	3	5	1	3	2	1	...	...	...	...	...	...	26
...	27	1	1	5	...	7	4	3	...	1	...	...	...	...	...	...	22
...	36	5	1	3	3	6	3	1	2	2	1	...	...	...	...	...	27
...	31	4	3	6	4	2	2	2	2	2	...	...	...	...	...	...	27
...	134	16	10	8	13	20	9	4	7	7	2	1	1	...	...	...	98
...	130	12	8	10	14	12	8	5	3	3	1	2	3	...	...	...	81
...	206	145	114	64	45	21	11	11	1	6	...	...	...	...	...	...	418
...	96	20	19	30	13	6	6	2	...	1	...	...	...	...	...	...	97
1	309	121	107	47	42	20	11	13	4	1	...	2	...	...	...	267	635
4	122	14	24	17	18	11	5	4	1	2	...	...	...	...	...	11	107
...	470	289	294	133	73	41	20	10	6	4	1	2	...	1	...	36	910
...	184	37	38	30	23	13	4	4	2	1	1	...	...	...	...	5	158
...	504	68	118	87	109	81	62	21	17	13	...	...	...	...	...	60	636
...	520	75	89	72	70	42	20	19	13	2	1	...	1	...	...	11	415
...	489	44	83	85	77	75	55	28	10	14	13	2	2	...	...	17	505
...	490	63	70	59	67	34	31	10	8	6	1	4	...	...	...	1	354
...	138	20	37	36	38	38	20	24	8	7	4	4	...	...	...	4	240
...	124	18	23	13	17	7	8	7	2	4	...	...	...	...	1	...	100
...	161	34	31	33	34	24	24	15	10	9	...	3	...	...	...	5	222
...	165	19	22	15	22	11	4	2	4	3	1	...	...	...	...	...	103
...	80	43	41	46	43	33	27	20	5	2	1	...	...	...	...	...	261
...	70	7	11	5	9	1	4	...	1	...	...	...	...	...	...	...	38
...	97	13	31	20	28	17	15	8	2	7	2	1	...	...	...	1	145
...	79	16	19	9	11	3	3	2	1	1	2	...	...	1	...	...	68
...	106	42	80	70	50	52	28	19	6	3	...	...	...	...	...	15	365
...	68	17	23	9	7	4	2	1	1	...	1	...	...	...	...	...	65
..	49	66	84	79	66	43	40	24	11	1	1	...	...	...	...	2	417
...	22	9	6	7	5	2	1	...	...	...	...	...	...	...	...	1	31
...	10	15	23	15	14	8	1	1	1	...	...	...	...	...	...	...	78
...	4	1	1	2	...	...	...	...	...	...	...	...	...	...	...	...	4
...	117	35	39	20	11	15	12	6	5	5	...	...	...	...	..	...	148
...	107	13	14	11	9	4	8	13	1	1	...	...	...	...	...	...	74
...	8	6	2	1	1	1	1	...	1	...	...	...	...	...	...	1	14
...	4	4	2	...	...	...	2	...	...	...	...	...	...	...	...	1	9
...	337	71	77	42	35	26	18	15	6	7	6	1	1	1	...	307	613
...	196	19	31	30	19	14	17	8	7	7	1	...	1	...	...	8	162
...	282	47	56	27	29	26	21	15	12	4	2	2	...	...	...	181	422
...	192	28	31	15	24	13	17	11	8	4	...	3	...	...	...	4	158
...	482	83	95	65	76	55	31	32	22	15	9	5	...	1	...	4	493
...	477	74	68	60	47	31	20	22	9	11	7	3	...	...	...	...	352
...	737	99	103	75	80	92	58	33	27	20	7	3	5	1	...	2	605
...	737	117	86	75	65	82	37	37	14	20	7	5	1	...	...	...	546
...	801	80	82	93	90	89	49	36	19	12	3	...	3	...	...	4	560
...	745	93	69	99	92	76	42	37	21	9	4	3	2	...	...	1	548
...	250	25	33	38	20	34	23	17	11	6	10	4	2	...	...	3	226
...	231	31	31	17	22	27	15	12	7	9	6	1	4	...	...	...	182
...	296	29	34	26	26	16	13	13	16	3	3	2	...	...	...	...	181
...	191	18	13	21	19	15	15	11	9	6	...	1	1	...	...	...	129
...	121	24	18	24	13	10	9	10	5	6	3	1	...	...	...	1	124
...	113	16	15	12	11	13	11	4	4	1	3	...	...	1	...	...	91
...	247	39	43	25	27	27	20	10	10	4	6	2	1	...	...	26	240
1	234	21	25	12	18	11	18	6	6	5	5	...	...	...	...	1	128
...	58	56	100	80	50	67	35	19	6	5	2	2	...	...	...	479	901
...	62	6	9	6	7	6	5	1	...	...	1	1	...	...	...	3	45
...	14	9	11	6	15	11	23	20	21	28	40	29	29	17	1	...	260
...	13	1	6	1	2	4	3	3	2	3	5	4	5	2	1	...	42
...	232	24	26	23	21	20	20	14	11	4	4	2	...	...	...	3	172
...	231	22	26	27	14	16	11	11	7	6	1	2	1	...	...	...	144
...	135	16	10	12	7	14	11	16	6	7	3	2	1	...	1	...	106
...	146	18	13	8	17	8	9	11	4	5	6	2	1	2	...	...	104
...	160	16	8	10	8	21	14	5	8	2	4	...	1	...	...	...	97
...	163	17	15	4	13	14	13	4	2	3	4	1	...	...	...	...	90
...	860	69	85	67	87	114	78	51	31	17	10	5	1	...	...	...	615
...	812	58	73	69	81	81	46	34	22	16	10	5	3	1	...	...	499
...	193	20	16	14	8	25	23	16	10	4	5	2	...	1	...	...	144
...	199	14	15	6	19	19	20	14	6	5	3	...	2	1	...	...	124
...	271	21	25	19	39	41	18	12	9	1	3	6	...	1	...	...	195
...	240	26	18	16	24	23	21	11	4	3	1	1	1	...	1	...	150
...	641	52	79	55	70	97	49	32	13	16	4	5	...	3	...	...	475
...	653	49	49	43	72	59	34	16	9	9	5	4	...	1	...	...	350
...	453	61	51	39	46	42	31	28	19	15	5	5	1	1	...	...	344
...	404	36	50	37	41	36	23	26	14	9	5	2	3	1	...	...	283

Table

SHOWING the NUMBER of MALES and FEMALES according to AGE PERIODS, and the NUMBER of

CENSUS DISTRICT.	TOTAL OF ALL AGES.			UNDER					Total under 5 years.	5 to 10.	10 to 15.	15 to 20.	20 to 21.
	Both Sexes.		Males and Females.	1 year.	2.	3.	4.	5.					
MORETON WEST—*continued.*													
Sub-Subdivision 1 of Subdivision 7	25	M.	19	...	2	...	1	1	4	2	2	4	...
		F.	6	...	...	...	...	...	...	1	1	...	...
Subdivision ... ... 8 ...	339	M.	199	4	5	7	4	2	22	17	23	18	7
		F.	140	3	4	4	4	8	23	23	23	12	1
OXLEY—													
Subdivision ... ... 1 ...	676	M.	353	14	11	18	9	8	60	53	38	26	11
		F.	323	14	13	15	11	11	64	46	30	33	5
Sub-Subdivision 1 of Subdivision 1	261	M.	136	5	5	7	3	2	22	15	14	6	2
		F.	125	3	5	2	4	4	18	21	15	13	4
Sub-Subdivision 2 of Subdivision 1	634	M.	314	13	12	15	6	13	59	46	44	29	3
		F.	320	17	13	12	5	10	57	49	47	31	5
Subdivision ... ... 2 ...	2,145	M.	1,074	44	43	51	43	34	215	154	130	87	16
		F.	1,071	45	56	39	41	38	219	164	130	85	21
Sub-Subdivision 1 of Subdivision 2	953	M.	469	19	21	17	11	8	76	79	68	44	6
		F.	484	19	16	18	14	18	85	68	66	52	11
Subdivision ... ... 3 ...	484	M.	251	11	5	8	10	5	39	35	35	24	2
		F.	233	10	11	6	8	8	43	32	35	25	6
„ ... ... 4 ...	1,243	M.	584	17	21	19	20	10	87	77	70	59	11
		F.	659	20	24	18	18	19	99	85	82	80	14
Sub-Subdivision 1 of Subdivision 4	32	M.	18	1	...	...	...	...	1	1	2	3	...
		F.	14	...	1	1	...	1	3	2	1	1	...
Subdivision ... ... 5 ...	568	M.	306	13	8	11	9	8	49	46	44	24	2
		F.	262	11	9	15	8	17	60	41	30	23	3
Sub-Subdivision 1 of Subdivision 5	95	M.	50	2	1	1	2	2	8	11	7	3	2
		F.	45	2	2	1	4	...	9	7	9	5	...
Subdivision ... ... 6 East	402	M.	206	7	3	9	5	8	32	31	32	22	6
		F.	196	9	14	10	7	7	47	33	20	17	3
„ ... ... 6 West	438	M.	231	7	7	7	9	10	40	41	39	15	4
		F.	207	9	7	13	9	7	45	35	23	18	7
„ ... ... 7 ...	1,319	M.	706	15	12	12	7	18	64	76	60	43	10
		F.	613	15	12	19	16	19	81	49	54	40	7
„ ... ... 8 ...	740	M.	402	17	11	12	15	10	65	63	50	34	7
		F.	338	15	10	12	16	12	65	52	44	31	4
„ ... ... 9 ...	395	M.	217	5	10	5	8	5	33	33	32	23	4
		F.	178	9	5	5	6	5	30	25	30	13	4
„ ... ... 10 ...	626	M.	338	6	16	9	12	11	54	39	41	35	5
		F.	288	10	14	5	12	4	45	53	42	22	3
„ ... ... 11 ...	92	M.	56	3	1	1	1	2	8	7	4	2	...
		F.	36	3	...	1	4	...	8	7	5	3	...
PALMER—													
Subdivision ... ... 1 ...	12	M.	12	...	...	...	...	...	...	...	...	1	...
		F.	...	...	...	...	...	...	...	...	...	...	...
„ ... ... 2 ...	1,132	M.	1,128	...	...	1	...	...	1	1	4	4	7
		F.	4	...	...	...	...	...	...	1	1	...	...
„ ... ... 3 ...	1,104	M.	1,019	5	4	3	3	3	18	11	5	13	25
		F.	85	7	6	2	3	1	19	1	8	7	2
„ ... ... 4 ...	381	M.	378	...	...	...	...	...	...	...	...	10	12
		F.	3	...	...	...	...	...	...	...	...	...	...
„ ... ... 5 ...	541	M.	541	...	...	...	...	...	...	...	...	...	4
		F.	...	...	...	...	...	...	...	...	...	...	...
„ ... ... 6 ...	540	M.	538	...	...	...	...	...	...	...	...	5	9
		F.	2	...	...	...	...	...	...	...	...	...	...
„ ... ... 7 ...	1,133	M.	1,129	...	...	...	...	...	...	...	...	17	52
		F.	4	...	...	1	...	...	1	...	...	...	...
„ ... ... 8 ...	731	M.	728	...	1	...	...	...	1	...	...	10	17
		F.	3	...	...	...	...	...	...	1	...	...	...
PEAK DOWNS—													
Subdivision ... ... 1 ...	358	M.	198	9	10	6	7	9	41	33	19	14	1
		F.	160	5	10	3	8	7	33	33	21	5	2
„ ... ... 2 ...	22	M.	13	...	...	1	...	1	2	...	...	2	...
		F.	9	...	...	...	...	...	...	1	...	1	2
„ ... ... 3 ...	53	M.	38	2	1	...	...	1	4	2	4	5	1
		F.	15	...	...	2	3	...	5	1	...	1	...
ROCKHAMPTON—													
Subdivision ... ... 1 ...	3,329	M.	1,615	45	47	54	52	41	239	220	234	150	19
		F.	1,714	63	63	41	44	47	258	251	220	198	51
„ ... ... 2 ...	3,230	M.	1,602	63	58	42	49	44	256	254	228	110	19
		F.	1,628	56	44	55	46	39	240	260	226	190	31
„ ... ... 3 ...	368	M.	189	5	6	8	5	7	31	33	24	12	2
		F.	179	6	10	9	2	6	33	32	44	9	2
„ ... ... 4 ...	504	M.	257	4	4	7	8	12	35	47	42	19	3
		F.	247	8	6	8	6	7	35	51	47	29	6
SOMERSET—													
Subdivision ... ... 1 ...	357	M.	327	1	1	1	1	2	6	1	1	23	25
		F.	30	2	3	1	1	...	7	2	3	2	2
„ ... ... 2 ...	316	M.	299	2	...	...	1	...	3	...	2	22	23
		F.	17	...	2	...	3	2	7	1	...	...	1
„ ... ... 3 ...	Nil.	M.	...	...	...	...	...	...	...	...	...	...	...
		F.	...	...	...	...	...	...	...	...	...	...	...

CXIX.—*continued.*

Minors and Adults Enumerated in each Subdivision of Census Districts in 1881—*continued.*

Unspecified Children.	Total Minors.	21 to 25.	25 to 30.	30 to 35.	35 to 40.	40 to 45.	45 to 50.	50 to 55.	55 to 60.	60 to 65.	65 to 70.	70 to 75.	75 to 80.	80 to 90.	90 to 100.	Unspecified Adults.	Total Adults.
...	12	2	2	...	1	...	...	1	...	...	1	...	...	...	...	...	7
...	2	1	...	1	...	...	...	1	1	...	...	...	...	...	...	...	4
...	87	18	19	10	10	21	15	8	1	5	2	1	...	1	1	...	112
...	82	12	10	4	5	8	5	5	3	4	1	1	...	...	...	...	58
...	188	26	33	22	17	21	10	19	4	4	4	5	...	...	...	...	165
1	179	34	31	16	19	13	11	8	6	3	2	1	...	...	...	...	144
...	59	6	15	14	12	6	4	5	4	3	...	...	...	...	...	8	77
...	71	10	11	13	2	7	8	1	1	1	...	...	...	...	...	...	54
...	181	17	22	17	14	23	13	7	10	7	1	2	...	...	...	...	133
...	189	18	24	19	23	11	13	7	6	5	2	1	1	...	...	1	131
...	602	49	79	82	81	66	46	31	16	10	3	4	4	...	...	1	472
...	619	61	97	75	70	58	27	23	16	8	9	4	1	2	...	1	452
...	273	28	33	23	30	32	16	14	11	6	...	1	...	2	...	...	196
...	282	30	40	24	31	27	18	15	11	3	2	...	1	...	...	...	202
...	135	19	19	12	14	17	13	7	3	5	2	2	3	...	...	...	116
...	141	15	14	13	14	14	5	6	3	5	2	...	1	...	...	...	92
...	304	33	45	43	34	40	35	16	10	12	2	2	4	1	...	3	280
...	360	65	59	50	35	29	27	15	9	5	4	...	...	...	...	1	299
...	7	2	1	1	1	2	1	1	...	2	...	...	...	...	...	...	11
...	7	...	1	1	...	2	1	1	1	...	...	...	...	...	...	...	7
...	165	26	29	15	10	18	17	4	10	7	...	2	3	...	...	...	141
...	157	15	17	15	11	12	14	3	5	5	2	5	1	...	...	...	105
...	31	3	2	3	1	2	3	2	1	1	...	...	...	1	...	...	19
...	30	4	2	...	1	3	2	...	...	1	1	...	...	1	...	...	15
...	123	9	15	16	13	14	6	4	2	1	2	...	1	...	...	...	83
...	120	14	19	12	10	9	3	2	2	3	...	...	1	1	...	...	76
...	139	8	16	17	12	15	12	1	6	3	1	...	1	...	...	...	92
...	128	10	17	8	17	9	4	4	4	5	1	...	...	...	...	...	79
...	253	25	48	43	80	84	56	44	20	8	9	4	5	1	...	26	453
...	231	41	52	48	67	54	37	26	8	12	1	4	1	1	...	30	382
...	219	21	24	29	19	21	30	11	8	8	6	5	...	1	...	...	183
...	196	13	17	20	27	11	23	10	9	5	5	...	1	1	...	...	142
...	125	6	15	16	8	11	10	10	5	2	5	3	...	...	...	1	92
...	102	11	13	13	9	8	6	6	5	2	2	...	...	...	...	1	76
...	174	22	23	21	23	15	10	16	11	10	4	5	4	...	...	...	164
...	165	19	22	13	16	7	9	13	9	12	2	...	...	1	...	...	123
...	21	5	4	3	4	4	2	1	...	2	...	1	...	...	...	9	35
...	23	1	1	4	4	...	...	1	...	...	...	...	1	...	...	1	13
...	1	2	3	2	...	1	1	...	...	...	...	...	...	...	...	2	11
...	...	...	...	...	...	...	...	...	...	...	...	...	...	...	...	...	...
...	17	115	313	258	188	103	93	28	10	...	3	...	...	...	...	...	1,111
...	2	...	...	...	1	1	...	...	...	...	...	...	...	...	...	...	2
...	72	56	201	266	145	152	65	40	9	6	2	1	...	...	...	4	947
...	37	13	12	8	5	5	4	1	...	...	...	...	...	...	...	...	48
...	22	54	76	80	75	26	26	11	2	4	...	...	...	...	...	2	356
...	...	2	...	1	...	...	...	...	...	...	...	...	...	...	...	...	3
...	4	34	90	117	98	94	44	40	10	7	2	1	...	...	...	...	537
...	...	...	...	...	...	...	...	...	...	...	...	...	...	...	...	...	...
...	14	158	160	120	40	31	14	1	...	...	...	...	...	...	...	...	524
...	...	...	...	2	...	...	...	...	...	...	...	...	...	...	...	...	2
...	69	127	258	283	151	150	45	33	5	5	2	1	...	...	...	...	1,060
...	1	1	...	1	...	...	...	...	...	...	1	...	...	...	...	...	3
...	28	150	192	163	108	52	30	5	...	...	...	...	...	...	...	...	700
...	1	...	2	...	...	...	...	...	...	...	...	...	...	...	...	...	2
...	108	11	18	18	17	18	5	1	...	1	...	...	...	...	...	1	90
...	94	5	17	16	17	7	1	1	1	1	...	...	...	...	...	...	66
...	4	...	3	1	3	...	2	...	...	...	...	...	...	...	...	...	9
...	4	1	1	2	1	...	...	...	...	...	...	...	...	...	...	...	5
...	16	3	5	2	4	5	...	1	1	...	1	...	...	...	...	...	22
...	7	...	3	2	1	...	...	1	1	...	...	...	...	...	...	...	8
...	862	110	130	100	113	117	80	48	25	15	6	4	...	2	...	3	753
...	978	165	123	102	111	99	62	25	14	16	11	5	2	1	...	...	736
...	867	105	113	98	111	113	80	58	22	12	10	6	2	2	...	3	735
...	947	112	102	110	124	95	66	33	15	10	3	7	2	2	...	...	681
...	102	7	10	14	12	14	9	5	8	5	...	1	1	1	...	...	87
...	120	5	7	5	15	12	8	4	...	...	1	1	1	...	...	...	59
...	146	13	24	19	16	13	7	7	7	1	3	1	...	...	...	...	111
...	168	11	15	17	13	5	6	3	3	1	2	1	...	...	...	2	79
...	56	67	97	50	22	12	8	7	...	...	...	...	...	...	...	8	271
...	16	3	6	4	...	...	...	1	...	...	...	...	...	...	...	...	14
...	50	85	88	42	18	9	5	2	...	...	...	...	...	...	...	...	249
...	9	2	3	1	2	...	...	...	...	...	...	...	...	...	...	...	8
...	...	...	...	...	...	...	...	...	...	...	...	...	...	...	...	...	...
...	...	...	...	...	...	...	...	...	...	...	...	...	...	...	...	...	...
...	...	...	...	...	...	...	...	...	...	...	...	...	...	...	...	

Table

SHOWING the NUMBER of MALES and FEMALES according to AGE PERIODS, and the NUMBER of

CENSUS DISTRICT.	TOTAL OF ALL AGES.			UNDER					Total under 5 years.	5 to 10.	10 to 15.	15 to 20.	20 to 21.
	Both Sexes.	Males and Females.		1 year.	2.	3.	4.	5.					
SPRINGSURE—													
Subdivision ... ... 1 ...	457	M.	238	9	14	6	7	9	45	32	23	15	2
		F.	219	5	6	6	8	9	34	41	38	16	4
,, ... 2 ...	203	M.	154	2	2	1	...	1	6	8	8	11	6
		F.	49	2	6	3	3	3	17	7	4	3	...
,, ... 2A ...	296	M.	196	2	7	2	3	1	15	13	11	10	6
		F.	100	3	3	3	5	8	22	23	5	10	1
,, ... 3 ...	214	M.	155	2	2	2	3	1	10	7	6	5	4
		F.	59	2	4	1	3	3	13	8	4	8	1
,, ... 3A ...	268	M.	157	8	6	4	1	7	26	20	18	11	3
		F.	111	4	5	3	2	2	16	22	15	14	6
STANLEY—													
Subdivision ... ... 1 ...	353	M.	196	10	1	3	6	4	24	29	28	25	5
		F.	157	6	9	7	4	7	33	26	24	17	...
,, ... 2 ...	445	M.	247	12	10	5	16	5	48	26	28	20	3
		F.	198	11	10	4	6	5	36	30	27	23	6
,, ... 2A ...	321	M.	192	9	5	9	4	10	37	24	22	18	6
		F.	129	8	7	5	2	4	26	23	15	12	3
,, ... 3 ...	39	M.	26	3	...	...	1	1	5	1	2	4	...
		F.	13	...	1	...	...	1	2	3	1	...	1
,, ... 3A ...	107	M.	73	...	2	1	2	1	6	8	5	11	1
		F.	34	...	1	1	...	...	2	5	5	5	1
,, ... 4 ...	42	M.	30	2	...	1	1	1	5	1	1	7	2
		F.	12	...	...	1	1	...	2	1	1	2	1
STANTHORPE—													
Subdivision ... ... 1 ...	938	M.	491	18	16	15	13	16	78	63	67	31	3
		F.	447	22	17	17	16	14	86	66	62	45	8
,, ... 2 ...	1,131	M.	724	22	19	15	15	17	88	71	57	36	19
		F.	407	24	12	17	15	22	90	85	61	26	9
ST. LAWRENCE—													
Subdivision ... ... 1 ...	129	M.	107	1	2	1	2	1	7	6	2	10	...
		F.	22	...	1	1	...	1	3	5	1	1	1
,, ... 2 ...	337	M.	239	3	2	4	6	2	17	10	16	19	3
		F.	98	7	3	6	3	4	23	19	9	7	2
,, ... 3 ...	14	M.	11	...	1	...	1	...	2	1	...	2	1
		F.	3	...	...	...	...	...	...	...	...	1	...
,, ... 4 ...	150	M.	89	4	4	2	4	3	17	15	7	6	1
		F.	61	1	...	4	2	2	9	7	12	6	1
,, ... 5 ...	169	M.	78	6	2	4	5	4	21	9	7	5	...
		F.	91	...	5	6	2	1	14	22	11	9	4
TAROOM—													
Subdivision ... ... 1 ...	157	M.	76	5	3	2	1	6	17	13	5	3	1
		F.	81	4	3	2	4	4	17	15	10	9	1
,, ... 2 ...	128	M.	97	3	2	2	3	1	11	7	11	9	...
		F.	31	...	2	...	1	...	3	5	2	3	2
,, ... 3 ...	110	M.	76	1	...	1	1	...	3	6	6	5	1
		F.	34	2	1	1	...	...	4	11	3	5	...
,, ... 4 ...	170	M.	124	4	2	5	1	5	17	11	3	11	4
		F.	46	1	2	3	1	3	10	8	4	7	...
TIARO—													
Subdivision ... ... 1 ...	307	M.	241	2	2	6	1	4	15	12	10	9	3
		F.	66	4	1	4	4	2	15	6	5	5	1
,, ... 2 ...	1,243	M.	738	34	26	23	22	25	130	83	67	53	18
		F.	505	18	13	27	19	24	101	78	60	44	9
,, ... 3 ...	362	M.	213	6	5	10	4	8	33	18	15	15	4
		F.	149	8	7	6	4	8	33	34	13	11	1
,, ... 4 ...	214	M.	127	7	1	5	...	2	15	11	14	8	3
		F.	87	1	5	5	2	3	16	14	10	11	1
TOWNSVILLE—													
Subdivision ... ... 1 ...	261	M.	192	5	2	2	2	3	14	12	5	7	4
		F.	69	4	2	4	...	4	14	8	9	6	1
Sub-Subdivision 1 of Subdivision 1	17	M.	10	...	...	...	...	...	...	...	3	...	...
		F.	7	...	...	...	..	...	...	2	...	...	...
Subdivision ... ... 2 ...	1,272	M.	711	29	20	28	18	13	108	74	48	29	10
		F.	561	27	29	22	31	28	137	77	48	47	16
,, ... 3 ...	3,032	M.	1,655	51	42	50	44	53	240	187	148	93	25
		F.	1,377	60	38	55	49	39	241	206	163	138	43
,, ... 4 ...	558	M.	397	8	8	7	7	3	33	27	10	46	23
		F.	161	7	5	7	9	3	31	25	16	11	4
WARREGO—													
Subdivision ... ... 1 ...	77	M.	61	1	1	1	...	1	4	4	1	4	...
		F.	16	1	...	...	2	...	3	3	1	2	...
,, ... 2 ...	66	M.	64	1	...	...	...	...	1	...	1	4	3
		F.	2	...	...	1	...	...	1	...	...	...	...
,, ... 3 ...	59	M.	44	...	2	1	1	...	4	5	...	1	...
		F.	15	...	1	...	...	...	1	1	3	2	...
,, ... 4 ...	189	M.	156	6	...	2	1	...	9	...	1	11	5
		F.	33	2	4	1	...	1	8	5	1	3	2
,, ... 5 ...	123	M.	87	3	...	2	...	...	5	...	3	5	2
		F.	36	1	2	1	3	2	9	4	3	5	...

No. CXIX.—*continued.*

MINORS and ADULTS ENUMERATED in each SUBDIVISION of CENSUS DISTRICTS in 1881—*continued.*

Unspecified Children.	Total Minors.	21 to 25.	25 to 30.	30 to 35.	35 to 40.	40 to 45.	45 to 50.	50 to 55.	55 to 60.	60 to 65.	65 to 70.	70 to 75.	75 to 80.	80 to 90.	90 to 100.	Unspecified Adults.	Total Adults.
...	117	13	21	15	21	14	17	11	4	...	2	2	1	...	...	...	121
...	133	15	16	12	14	8	12	4	1	3	1	...	...	...	...	...	86
...	39	22	20	13	19	21	14	4	2	...	...	...	...	...	...	...	115
...	31	7	5	2	1	1	...	1	...	...	...	1	...	...	...	...	18
...	55	23	28	23	18	23	9	9	...	8	...	...	...	...	...	...	141
...	61	7	11	8	7	4	2	...	...	...	...	...	...	...	...	...	39
...	32	11	29	26	17	16	10	7	3	2	1	1	...	...	...	...	123
...	34	5	9	4	2	1	2	1	...	1	...	...	...	...	...	...	25
...	78	11	13	7	24	5	10	6	2	...	...	...	...	1	...	...	79
...	73	9	5	9	6	4	3	2	...	...	...	...	...	...	...	...	38
...	111	13	16	11	11	10	11	4	3	3	...	1	...	2	...	...	85
...	100	9	11	5	7	10	5	5	2	2	...	1	...	...	...	...	57
...	125	22	24	18	16	12	8	9	10	1	1	1	...	...	.	...	122
...	122	14	19	7	12	9	4	7	2	...	2	...	...	...	...	...	76
...	107	12	18	8	17	11	11	3	1	3	...	1	...	...	...	...	85
...	79	4	9	12	8	6	2	3	5	1	...	...	...	...	...	...	50
...	12	4	3	2	4	...	...	...	...	1	...	...	...	...	...	...	14
...	7	3	2	...	...	...	...	1	...	...	...	...	...	...	...	...	6
...	31	11	9	3	5	5	2	2	...	4	...	1	...	...	...	...	42
...	18	5	...	4	1	3	...	1	...	...	2	...	...	...	...	...	16
...	16	2	5	2	...	2	3	...	...	...	...	...	...	...	...	...	14
...	7	1	1	...	1	1	1	...	...	...	...	...	...	...	...	...	5
...	242	35	29	28	47	33	28	26	8	8	2	1	...	...	...	4	249
...	267	34	34	31	32	22	13	8	1	1	1	3	...	...	...	...	180
...	271	62	73	82	73	76	44	25	11	3	3	...	...	1	...	...	453
...	271	12	16	31	28	21	15	8	3	2	...	...	...	...	...	...	136
...	25	5	17	11	15	16	5	4	2	3	1	...	...	...	...	3	82
...	11	2	5	3	1	...	...	...	...	...	...	...	...	...	...	...	11
...	65	23	35	22	36	25	10	10	1	1	2	1	...	...	...	8	174
...	60	2	11	9	6	6	1	2	...	1	...	...	...	...	...	...	38
...	6	1	2	...	...	1	1	...	...	...	...	...	...	...	...	...	5
...	1	...	1	1	...	...	...	...	...	...	...	...	...	...	...	...	2
...	46	9	9	3	6	4	8	1	...	1	1	1	...	...	..	...	43
...	35	2	3	5	7	6	1	...	1	1	...	...	...	...	...	...	26
...	42	5	8	3	8	4	4	3	...	...	1	...	...	...	...	...	36
...	60	12	2	4	6	3	3	...	...	...	1	...	...	...	...	...	31
...	39	1	10	4	4	5	4	6	1	2	...	...	...	...	...	...	37
...	52	5	4	5	7	3	3	2	...	...	...	...	...	...	...	...	29
...	38	9	12	7	7	9	...	8	3	3	1	...	...	...	...	...	59
...	15	1	6	3	3	1	...	2	...	...	...	...	...	...	...	...	16
...	21	7	9	8	13	5	4	5	1	1	2	...	...	...	...	...	55
...	23	2	2	2	2	2	1	...	...	...	...	...	...	...	...	...	11
...	46	11	19	12	10	8	8	3	4	1	2	...	...	...	...	...	78
...	29	3	5	3	3	2	1	...	...	...	...	...	...	...	...	...	17
...	49	13	19	9	18	5	6	2	...	2	...	...	...	...	...	118	192
...	32	5	8	5	2	...	2	3	...	...	...	...	...	...	...	9	34
...	351	48	74	60	58	51	25	13	14	6	3	2	...	...	...	33	387
...	292	33	48	41	32	23	10	11	5	4	2	1	...	...	...	3	213
...	85	20	17	23	12	14	10	2	5	3	...	1	1	...	...	20	128
...	92	6	7	17	9	8	5	3	...	1	...	...	...	...	...	1	57
...	51	19	13	7	8	14	5	3	2	4	...	1	...	...	...	...	76
...	52	7	7	2	5	9	1	1	...	2	1	...	...	...	...	...	35
...	42	23	32	21	31	23	12	3	5	...	...	...	...	...	...	...	150
...	38	5	9	6	6	3	2	...	...	...	...	...	...	...	...	...	31
...	3	1	...	2	...	...	1	3	...	...	...	...	...	...	...	...	7
...	2	...	...	2	...	...	2	1	...	...	...	...	...	...	...	...	5
...	269	56	81	91	76	62	31	16	11	5	1	1	1	...	...	10	442
...	325	54	56	37	37	30	9	4	4	2	...	...	1	1	...	1	236
...	693	134	198	167	160	122	61	46	17	9	1	1	...	1	...	45	962
...	791	114	132	100	106	57	36	12	5	5	2	1	...	...	...	16	586
...	139	67	59	32	35	28	19	14	3	1	...	...	...	...	...	...	258
...	87	27	14	7	6	6	7	4	1	1	...	...	...	1	...	...	74
...	13	8	17	10	6	2	3	1	...	...	1	...	...	...	...	...	48
...	9	2	...	1	1	3	...	...	...	...	...	...	...	...	...	...	7
...	9	17	12	5	8	6	3	2	...	2	...	...	...	...	...	...	55
...	1	1	...	...	...	...	...	...	...	...	...	...	...	...	...	...	1
...	10	4	6	6	8	3	4	1	1	1	...	...	...	...	...	...	34
...	7	1	2	1	1	1	...	...	...	2	...	...	...	...	...	...	8
...	26	31	34	13	23	12	8	4	2	3	...	...	...	...	...	...	130
...	19	6	2	4	2	...	...	...	...	...	...	...	...	...	...	...	14
...	15	10	13	11	12	15	6	4	...	...	1	...	...	...	...	...	72
...	21	6	1	3	1	3	...	...	1	...	...	...	...	...	...	...	15

Table

SHOWING the NUMBER of MALES and FEMALES according to AGE PERIODS, and the NUMBER of

CENSUS DISTRICT.	TOTAL OF ALL AGES.			UNDER					Total under 5 years.	5 to 10.	10 to 15.	15 to 20.	20 to 21.
	Both Sexes.		Males and Females.	1 year.	2.	3.	4.	5.					
WARWICK—													
Subdivision ... ... 1 ...	1,199	M.	565	22	22	20	24	18	106	95	76	46	10
		F.	634	31	22	16	20	23	112	98	88	73	10
,, ... 2 ...	1,689	M.	819	24	29	21	23	20	117	125	124	65	12
		F.	870	34	34	23	19	30	140	124	107	116	33
,, ... 3 ...	708	M.	346	18	11	12	10	15	66	56	47	26	1
		F.	362	15	11	14	12	12	64	71	50	35	9
WESTWOOD—													
Subdivision ... ... 1 ...	734	M.	418	12	12	8	14	14	60	72	55	28	9
		F.	316	16	8	15	15	10	64	56	53	21	3
Sub-Subdivision 1 of Subdivision 1	66	M.	40	1	1	1	...	...	3	4	4	4	2
		F.	26	1	1	1	3	2	8	1	4	...	...
Subdivision ... ... 2 ...	101	M.	70	3	2	1	5	1	12	8	1	6	...
		F.	31	...	1	2	2	2	7	3	1	2	2
... ... 3 ...	594	M.	343	10	9	6	8	15	48	61	49	24	5
		F.	251	8	13	13	8	7	49	49	41	24	3
,, ... 4 ...	863	M.	479	20	13	15	16	21	85	73	56	31	3
		F.	384	17	18	15	16	6	72	67	48	36	8
,, ... 5 ...	221	M.	137	3	4	3	3	3	16	7	11	12	5
		F.	84	3	4	1	3	5	16	9	9	8	3
,, ... 6 ...	348	M.	183	6	4	7	7	8	32	24	25	19	5
		F.	165	3	6	5	5	5	24	29	32	16	2
,, ... 7 ...	400	M.	219	7	7	3	10	6	33	25	31	21	3
		F.	181	11	6	3	5	5	30	23	32	19	...
,, ... 8 ...	1,262	M.	681	27	26	27	28	26	134	97	73	62	10
		F.	581	22	27	27	22	15	113	91	76	43	4
WIDE BAY—													
Subdivision ... ... 1 ...	590	M.	325	16	14	14	7	14	65	37	23	20	6
		F.	265	14	14	15	12	9	64	36	24	24	6
,, ... 2 ...	185	M.	109	2	1	4	2	4	13	17	12	3	1
		F.	76	4	4	3	1	4	16	13	16	5	1
,, ... 3 ...	594	M.	418	8	10	6	5	6	35	22	24	21	3
		F.	176	8	8	4	7	7	34	23	26	10	4
,, ... 4 ...	73	M.	52	2	3	3	2	1	11	3	1	8	1
		F.	21	...	...	1	...	2	3	2	1	2	...
,, ... 5 ...	360	M.	235	9	8	6	7	4	34	23	15	29	15
		F.	125	5	6	5	5	7	28	18	19	9	4
WOOTHAKATA—													
Subdivision ... ... 1 ...	12	M.	12	...	...	...	...	...	...	...	...	1	...
		F.	...	...	...	...	...	...	...	...	...	...	...
,, ... 2 ...	97	M.	77	1	1	2	...	1	5	3	3	3	2
		F.	20	...	2	1	2	...	5	3	...	2	...
,, ... 3A1 ...	20	M.	17	1	...	...	...	...	1	...	...	...	...
		F.	3	...	...	1	...	1	2	...	...	...	...
,, ... 3A2 ...	425	M.	425	...	...	...	...	...	...	...	...	6	2
		F.	...	...	...	...	...	...	...	...	...	...	...
,, ... 3B ...	925	M.	664	14	16	9	7	8	54	29	36	15	5
		F.	261	14	12	14	10	5	55	30	22	13	6
,, ... 3C ...	317	M.	270	1	3	2	2	1	9	6	3	2	1
		F.	47	4	4	1	4	1	14	6	5	1	1

No. CXIX.—*continued.*

MINORS and ADULTS ENUMERATED in each SUBDIVISION of CENSUS DISTRICTS in 1881—*continued.*

Unspecified Children.	Total Minors.	21 to 25.	25 to 30.	30 to 35.	35 to 40.	40 to 45.	45 to 50.	50 to 55.	55 to 60.	60 to 65.	65 to 70.	70 to 75.	75 to 80.	80 to 90.	90 to 100.	Unspecified Adults.	Total Adults.
...	333	23	32	19	41	28	30	22	12	14	8	1	2	...	...	...	232
...	381	44	34	38	33	34	30	14	8	7	5	4	2	...	...	...	253
...	443	42	68	46	46	51	45	26	17	10	15	4	1	3	...	2	376
...	520	72	50	50	52	47	26	21	14	6	5	3	2	...	...	2	350
...	196	16	18	22	26	13	19	16	6	7	3	2	2	...	...	...	150
...	229	23	25	15	27	13	12	5	6	6	1	...	...	...	...	...	133
...	224	10	33	33	34	33	13	19	10	6	...	1	1	1	...	...	194
...	197	8	17	27	18	22	9	7	5	3	1	2	...	...	...	...	119
...	17	1	6	1	1	6	2	1	...	...	...	...	...	...	...	5	23
...	13	3	3	1	1	2	1	1	...	1	...	...	...	...	...	...	13
...	27	5	12	5	3	6	4	3	2	...	...	1	1	...	...	1	43
...	15	4	6	2	2	...	...	1	1	...	...	...	...	...	...	...	16
...	187	8	11	21	32	35	24	13	5	7	...	...	...	...	...	...	156
...	166	12	12	16	20	15	4	3	1	...	1	1	...	...	.	...	85
...	248	21	39	29	33	34	32	18	6	11	6	...	...	2	...	...	231
...	231	27	34	25	17	18	15	6	3	3	1	3	...	1	...	...	153
...	51	8	13	13	11	19	8	5	5	...	1	...	...	...	...	3	86
...	45	5	10	4	8	4	2	2	2	1	1	...	...	...	...	...	39
...	105	9	6	8	10	14	9	10	5	3	2	...	...	...	...	2	78
...	103	9	4	8	10	5	14	6	1	3	1	...	...	1	...	...	62
...	113	6	16	13	13	18	14	5	3	4	1	1	...	...	1	11	106
...	104	10	10	12	14	10	5	6	3	3	2	1	1	...	...	...	77
...	376	41	40	51	46	47	27	22	11	12	3	3	1	...	...	1	305
...	327	41	32	43	47	38	20	12	11	4	2	3	1	...	...	...	254
...	151	21	43	28	23	17	11	16	9	5	1	...	...	...	...	...	174
...	154	14	24	20	15	11	3	8	11	4	...	1	...	...	...	...	111
...	46	10	9	13	10	9	4	4	2	1	...	1	...	...	...	...	63
...	51	1	3	8	3	6	2	1	1	...	...	...	...	...	...	...	25
..	105	17	20	15	16	11	9	7	7	2	3	1	...	...	...	205	313
...	97	12	8	9	11	7	7	3	2	5	2	2	...	...	...	11	79
...	24	5	5	2	3	3	2	2	...	1	...	...	1	...	...	4	28
...	8	1	2	2	3	1	2	...	...	...	...	1	...	...	...	1	13
...	116	10	33	23	23	13	7	3	2	1	1	...	...	...	...	3	119
...	78	9	12	5	8	5	4	1	1	1	...	...	1	...	...	...	47
...	1	...	1	3	4	2	1	...	...	...	...	...	...	...	..	...	11
...	...	...	...	...	...	...	...	...	...	...	...	...	...	...	...	...	...
...	16	4	6	9	17	8	9	3	1	2	2	...	...	...	...	...	61
...	10	3	...	1	5	1	...	...	...	...	...	...	...	...	...	...	10
...	1	6	1	1	3	4	1	...	...	...	...	...	...	...	...	...	16
...	2	1	...	...	...	...	...	...	...	...	...	...	...	...	...	...	1
...	8	54	115	90	62	61	25	6	1	3	...	...	...	...	...	...	417
...	...	...	...	...	...	...	...	...	...	...	...	...	...	...	...	...	...
...	139	41	86	115	117	83	49	22	5	3	1	2	...	...	...	1	525
...	126	28	36	34	22	7	6	...	1	1	...	...	...	...	...	...	135
...	21	12	31	35	62	51	27	17	4	2	1	...	...	...	...	7	249
...	27	4	6	3	5	2	...	...	...	...	...	...	...	...	...	...	20

Table CXX.

TABLE showing the AGES of the ADULT MALE POPULATION in the several ELECTORATES of the COLONY by QUINQUENNIAL PERIODS from 21 YEARS to 60, and by DECENNIAL PERIODS from 60 upwards; also the NUMBER of ADULT MALES, INCLUSIVE and EXCLUSIVE of the ADULT CHINESE and POLYNESIANS, in such ADULT MALE POPULATION.

ELECTORATE.	—	AGES.													Total Adult Males.
		21 to 25.	25 to 30.	30 to 35.	35 to 40.	40 to 45.	45 to 50.	50 to 55.	55 to 60.	60 to 70.	70 to 80.	80 to 90.	90 to 100.	Unspecified.	
AUBIGNY	TOTAL ADULT MALE POPULATION	93	96	113	148	179	105	57	50	38	12	2	...	8	901
	Adult Male Chinese and Polynesian Population	1	3	...	2	1	...	3	...	...	...	...	...	...	10
	Adult Male Population, exclusive of Chinese and Polynesians ...	92	93	113	146	178	105	54	50	38	12	2	...	8	891
BALONNE	TOTAL ADULT MALE POPULATION	198	278	195	222	185	126	113	54	59	18	2	...	18	1,468
	Adult Male Chinese and Polynesian Population	4	14	16	17	16	8	12	3	5	1	...	...	3	99
	Adult Male Population, exclusive of Chinese and Polynesians ...	194	264	179	205	169	118	101	51	54	17	2	...	15	1,369
BLACKALL	TOTAL ADULT MALE POPULATION	114	195	173	176	209	131	91	49	56	9	4	1	23	1,231
	Adult Male Chinese and Polynesian Population	9	21	23	9	9	7	8	3	4	...	...	...	22	115
	Adult Male Population, exclusive of Chinese and Polynesians ...	105	174	150	167	200	124	83	46	52	9	4	1	1	1,116
BOWEN	TOTAL ADULT MALE POPULATION	93	131	113	112	112	74	51	23	22	5	...	...	16	752
	Adult Male Chinese and Polynesian Population	21	32	13	13	5	8	4	2	1	...	...	...	12	111
	Adult Male Population, exclusive of Chinese and Polynesians ...	72	99	100	99	107	66	47	21	21	5	...	...	4	641
BULIMBA	TOTAL ADULT MALE POPULATION	219	283	239	189	195	145	118	86	140	85	17	1	519	2,236
	Adult Male Chinese and Polynesian Population	35	40	25	8	8	5	5	1	2	...	1	...	501	631
	Adult Male Population, exclusive of Chinese and Polynesians ...	184	243	214	181	187	140	113	85	138	85	16	1	18	1,605
BUNDANBA	TOTAL ADULT MALE POPULATION	149	128	105	109	131	93	77	42	53	17	4	2	4	914
	Adult Male Chinese and Polynesian Population	2	5	1	1	2	...	...	...	...	...	...	...	...	11
	Adult Male Population, exclusive of Chinese and Polynesians ...	147	123	104	108	129	93	77	42	53	17	4	2	4	903
BURKE	TOTAL ADULT MALE POPULATION	174	333	348	339	280	157	91	32	21	2	...	...	1	1,778
	Adult Male Chinese and Polynesian Population	62	140	123	54	52	14	9	1	...	...	...	...	1	456
	Adult Male Population, exclusive of Chinese and Polynesians ...	112	193	225	285	228	143	82	31	21	2	...	...	...	1,322
BURNETT	TOTAL ADULT MALE POPULATION	95	106	73	84	80	52	53	40	56	13	1	...	10	663
	Adult Male Chinese and Polynesian Population	3	3	3	2	4	8	10	8	12	2	...	...	7	62
	Adult Male Population, exclusive of Chinese and Polynesians ...	92	103	70	82	76	44	43	32	44	11	1	...	3	601
CARNARVON ...	TOTAL ADULT MALE POPULATION	125	132	144	153	139	96	62	30	32	6	2	...	6	927
	Adult Male Chinese and Polynesian Population	38	47	58	47	42	23	17	5	2	1	...	...	3	283
	Adult Male Population, exclusive of Chinese and Polynesians ...	87	85	86	106	97	73	45	25	30	5	2	...	3	644
CLERMONT	TOTAL ADULT MALE POPULATION	62	103	133	155	161	82	74	37	29	3	...	...	9	848
	Adult Male Chinese and Polynesian Population	5	17	26	29	34	21	14	2	2	1	...	...	1	152
	Adult Male Population, exclusive of Chinese and Polynesians ...	57	86	107	126	127	61	60	35	27	2	...	...	8	696
COOK	TOTAL ADULT MALE POPULATION	997	1,899	1,950	1,404	1,111	570	313	84	69	9	...	...	40	8,446
	Adult Male Chinese and Polynesian Population	867	1,681	1,653	1,022	754	384	202	51	34	3	...	...	33	6,684
	Adult Male Population, exclusive of Chinese and Polynesians ...	130	218	297	382	357	186	111	33	35	6	...	...	7	1,762
DALBY	TOTAL ADULT MALE POPULATION	81	91	67	76	109	73	50	27	33	5	4	...	3	619
	Adult Male Chinese and Polynesian Population	4	...	2	3	4	5	8	4	5	...	...	...	...	35
	Adult Male Population, exclusive of Chinese and Polynesians ...	77	91	65	73	105	68	42	23	28	5	4	...	3	584
DARLING DOWNS ...	TOTAL ADULT MALE POPULATION	279	348	302	338	349	231	154	70	100	27	3	...	4	2,205
	Adult Male Chinese and Polynesian Population	2	4	4	5	16	6	9	4	3	...	...	...	...	53
	Adult Male Population, exclusive of Chinese and Polynesians ...	277	344	298	333	333	225	145	66	97	27	3	...	4	2,152
DRAYTON AND TOOWOOMBA	TOTAL ADULT MALE POPULATION	186	181	176	243	238	175	126	86	120	29	8	...	7	1,575
	Adult Male Chinese and Polynesian Population	3	5	9	6	6	2	3	2	3	...	...	...	5	44
	Adult Male Population, exclusive of Chinese and Polynesians ...	183	176	167	237	232	173	123	84	117	29	8	...	2	1,531
ENOGGERA	TOTAL ADULT MALE POPULATION	325	429	343	330	337	244	168	111	127	47	6	...	14	2,481
	Adult Male Chinese and Polynesian Population	13	36	40	18	26	19	7	2	4	...	...	...	10	175
	Adult Male Population, exclusive of Chinese and Polynesians ...	312	393	303	312	311	225	161	109	123	47	6	...	4	2,306
FASSIFERN	TOTAL ADULT MALE POPULATION	121	145	122	126	113	79	54	46	47	11	2	...	4	870
	Adult Male Chinese and Polynesian Population	4	4	...	1	1	...	...	...	...	...	...	...	4	14
	Adult Male Population, exclusive of Chinese and Polynesians ...	117	141	122	125	112	79	54	46	47	11	2	...	...	856
FORTITUDE VALLEY	TOTAL ADULT MALE POPULATION	280	340	280	272	287	196	132	86	92	25	7	...	3	2,000
	Adult Male Chinese and Polynesian Population	3	5	4	2	3	4	...	...	...	...	...	...	...	21
	Adult Male Population, exclusive of Chinese and Polynesians ...	277	335	276	270	284	192	132	86	92	25	7	...	3	1,979
GREGORY	TOTAL ADULT MALE POPULATION	114	149	126	100	64	49	33	15	9	1	2	...	3	665
	Adult Male Chinese and Polynesian Population	7	26	16	6	8	1	1	2	...	...	...	...	1	68
	Adult Male Population, exclusive of Chinese and Polynesians ...	107	123	110	94	56	48	32	13	9	1	2	...	2	597
GYMPIE	TOTAL ADULT MALE POPULATION	164	182	143	186	243	136	69	43	37	10	...	...	4	1,217
	Adult Male Chinese and Polynesian Population	1	1	9	6	11	2	2	1	2	...	...	...	...	35
	Adult Male Population, exclusive of Chinese and Polynesians ...	163	181	134	180	232	134	67	42	35	10	...	...	4	1,182
IPSWICH	TOTAL ADULT MALE POPULATION	245	231	175	175	223	180	133	69	100	39	5	...	...	1,575
	Adult Male Chinese and Polynesian Population	4	5	2	1	...	5	2	1	...	...	...	...	...	20
	Adult Male Population, exclusive of Chinese and Polynesians ...	241	226	173	174	223	175	131	68	100	39	5	...	...	1,555
KENNEDY	TOTAL ADULT MALE POPULATION	315	539	578	603	464	267	135	45	44	2	...	...	16	3,008
	Adult Male Chinese and Polynesian Population	68	155	160	104	87	32	24	3	5	...	...	...	6	644
	Adult Male Population, exclusive of Chinese and Polynesians ...	247	384	418	499	377	235	111	42	39	2	...	...	10	2,364
LEICHHARDT ...	TOTAL ADULT MALE POPULATION	303	403	333	379	283	169	141	48	59	9	2	...	51	2,180
	Adult Male Chinese and Polynesian Population	18	49	41	34	33	14	23	7	8	...	...	...	5	232
	Adult Male Population, exclusive of Chinese and Polynesians ...	2 385	354	292	345	250	155	118	41	51	9	2	...	46	1,918
CARRIED FORWARD ...	TOTAL ADULT MALE POPULATION	4,732	6,722	6,231	5,919	5,492	3,430	2,295	1,173	1,343	384	71	4	763	38,559
	Adult Male Chinese and Polynesian Population	1,174	2,293	2,228	1,390	1,122	568	363	102	92	8	1	...	614	9,955
	Adult Male Population, exclusive of Chinese and Polynesians ...	3,558	4,429	4,003	4,529	4,370	2,862	1,932	1,071	1,251	376	70	4	149	28,604

Table CXX.—*continued.*

TABLE showing the AGES of the ADULT MALE POPULATION in the several ELECTORATES of the COLONY by QUINQUENNIAL PERIODS from 21 YEARS to 60, and by DECENNIAL PERIODS from 60 upwards; also the NUMBER of ADULT MALES, INCLUSIVE and EXCLUSIVE of ADULT CHINESE and POLYNESIANS, in such ADULT MALE POPULATION—*continued.*

ELECTORATE.	—	AGES.													Total Adult Males.
		21 to 25.	25 to 30.	30 to 35.	35 to 40.	40 to 45.	45 to 50.	50 to 55.	55 to 60.	60 to 70.	70 to 80.	80 to 90.	90 to 100.	Unspecified.	
BROUGHT FORWARD ...	TOTAL ADULT MALE POPULATION	4,732	6,722	6,231	5,919	5,492	3,430	2,295	1,173	1,343	384	71	4	763	38,559
	Adult Male Chinese and Polynesian Population	1,174	2,293	2,228	1,390	1,122	568	363	102	92	8	1	...	614	9,955
	Adult Male Population, exclusive of Chinese and Polynesians ...	3,558	4,429	4,003	4,529	4,370	2,862	1,932	1,071	1,251	376	70	4	149	28,604
LOGAN	TOTAL ADULT MALE POPULATION	231	225	142	147	122	92	75	35	57	11	2	...	57	1,196
	Adult Male Chinese and Polynesian Population	98	82	38	4	2	...	...	...	...	...	...	...	54	278
	Adult Male Population, exclusive of Chinese and Polynesians ...	133	143	104	143	120	92	75	35	57	11	2	...	3	918
MACKAY	TOTAL ADULT MALE POPULATION	623	633	331	269	163	104	55	28	25	4	1	...	363	2,599
	Adult Male Chinese and Polynesian Population	453	395	132	37	16	1	4	...	1	...	1	...	360	1,400
	Adult Male Population, exclusive of Chinese and Polynesians ...	170	238	199	232	147	103	51	28	24	4	...	...	3	1,199
MARANOA	TOTAL ADULT MALE POPULATION	160	227	225	230	194	144	100	35	62	12	...	...	27	1,416
	Adult Male Chinese and Polynesian Population	8	12	23	18	20	13	15	6	2	1	...	...	9	127
	Adult Male Population, exclusive of Chinese and Polynesians ...	152	215	202	212	174	131	85	29	60	11	...	...	18	1,289
MARYBOROUGH ...	TOTAL ADULT MALE POPULATION	368	393	314	303	284	171	133	83	85	18	3	...	249	2,404
	Total Adult Male Chinese and Polynesian Population	83	62	30	10	7	5	5	3	2	...	...	...	249	456
	Adult Male Population, exclusive of Chinese and Polynesians ...	285	331	284	293	277	166	128	80	83	18	3	...	...	1,948
MITCHELL	TOTAL ADULT MALE POPULATION	345	560	475	444	380	229	181	65	53	4	...	...	89	2,825
	Adult Male Chinese and Polynesian Population	41	76	68	49	51	22	16	7	4	...	...	...	45	379
	Adult Male Population, exclusive of Chinese and Polynesians ...	304	484	407	395	329	207	165	58	49	4	...	...	44	2,446
MORETON	TOTAL ADULT MALE POPULATION	127	153	130	125	131	94	51	38	45	11	1	...	27	933
	Adult Male Chinese and Polynesian Population	8	3	5	...	1	...	...	...	...	...	...	...	23	40
	Adult Male Population, exclusive of Chinese and Polynesians ...	119	150	125	125	130	94	51	38	45	11	1	...	4	893
MULGRAVE	TOTAL ADULT MALE POPULATION	309	412	317	280	232	133	94	37	51	9	2	...	13	1,889
	Adult Male Chinese and Polynesian Population	110	153	71	12	7	3	2	...	2	...	...	...	6	366
	Adult Male Population, exclusive of Chinese and Polynesians ...	199	259	246	268	225	130	92	37	49	9	2	...	7	1,523
NORMANBY ...	TOTAL ADULT MALE POPULATION	92	126	85	114	89	52	36	12	16	3	...	...	18	643
	Adult Male Chinese and Polynesian Population	10	25	6	8	8	2	1	...	...	...	...	...	14	74
	Adult Male Population, exclusive of Chinese and Polynesians ...	82	101	79	106	81	50	35	12	16	3	...	...	4	569
NORTH BRISBANE ...	TOTAL ADULT MALE POPULATION	443	492	373	346	349	246	166	102	114	39	5	...	13	2,688
	Adult Male Chinese and Polynesian Population	5	11	12	11	14	8	2	3	...	...	...	...	2	68
	Adult Male Population, exclusive of Chinese and Polynesians ...	438	481	361	335	335	238	164	99	114	39	5	...	11	2,620
NORTHERN DOWNS...	TOTAL ADULT MALE POPULATION	96	107	84	93	58	71	37	29	27	7	...	...	7	616
	Adult Male Chinese and Polynesian Population	2	1	1	1	2	2	3	1	1	...	...	...	...	14
	Adult Male Population, exclusive of Chinese and Polynesians ...	94	106	83	92	56	69	34	28	26	7	...	...	7	602
OXLEY	TOTAL ADULT MALE POPULATION	86	129	118	132	150	121	63	45	45	19	2	...	26	936
	Adult Male Chinese and Polynesian Population	5	5	1	3	3	4	7	2	...	...	...	...	4	34
	Adult Male Population, exclusive of Chinese and Polynesians ...	81	124	117	129	147	117	56	43	45	19	2	...	22	902
PORT CURTIS ...	TOTAL ADULT MALE POPULATION	64	90	74	90	95	54	49	24	19	4	...	...	8	571
	Adult Male Chinese and Polynesian Population	10	9	5	5	3	2	2	2	1	...	...	...	3	42
	Adult Male Population, exclusive of Chinese and Polynesians ...	54	81	69	85	92	52	47	22	18	4	...	...	5	529
ROCKHAMPTON ...	TOTAL ADULT MALE POPULATION	230	258	228	252	256	178	120	55	51	15	4	...	6	1,653
	Adult Male Chinese and Polynesian Population	4	10	13	8	13	5	5	5	2	1	...	...	1	67
	Adult Male Population, exclusive of Chinese and Polynesians ...	226	248	215	244	243	173	115	50	49	14	4	...	5	1,586
ROSEWOOD	TOTAL ADULT MALE POPULATION	83	95	78	97	128	91	61	42	43	15	...	1	...	734
	Adult Male Chinese and Polynesian Population	...	...	...	1	...	...	...	...	...	...	...	...	...	1
	Adult Male Population, exclusive of Chinese and Polynesians ...	83	95	78	96	128	91	61	42	43	15	...	1	...	733
SOUTH BRISBANE ...	TOTAL ADULT MALE POPULATION	329	360	308	279	276	207	153	99	116	24	2	1	3	2,157
	Adult Male Chinese and Polynesian Population	3	12	4	...	3	4	1	...	1	...	...	...	1	29
	Adult Male Population, exclusive of Chinese and Polynesians ...	326	348	304	279	273	203	152	99	115	24	2	1	2	2,128
STANLEY	TOTAL ADULT MALE POPULATION	197	227	160	206	246	155	98	59	61	18	7	...	...	1,434
	Adult Male Chinese and Polynesian Population	3	3	1	1	1	1	4	...	...	...	...	...	...	14
	Adult Male Population, exclusive of Chinese and Polynesians ...	194	224	159	205	245	154	94	59	61	18	7	...	...	1,420
TOWNSVILLE ...	TOTAL ADULT MALE POPULATION	387	527	438	413	336	189	124	46	28	5	1	...	317	2,811
	Adult Male Chinese and Polynesian Population	117	124	69	32	24	14	11	4	1	...	...	...	207	603
	Adult Male Population, exclusive of Chinese and Polynesians ...	270	403	369	381	312	175	113	42	27	5	1	...	110	2,208
WARREGO	TOTAL ADULT MALE POPULATION	244	289	233	253	200	146	90	50	51	4	...	...	21	1,581
	Adult Male Chinese and Polynesian Population	1	17	20	19	20	20	8	2	...	...	...	...	17	124
	Adult Male Population, exclusive of Chinese and Polynesians ...	243	272	213	234	180	126	82	48	51	4	...	...	4	1,457
WARWICK	TOTAL ADULT MALE POPULATION	95	131	97	125	110	107	79	39	64	16	4	...	2	869
	Adult Male Chinese and Polynesian Population	4	6	4	6	3	4	4	1	3	1	...	...	...	36
	Adult Male Population, exclusive of Chinese and Polynesians ...	91	125	93	119	107	103	75	38	61	15	4	...	2	833
WIDE BAY	TOTAL ADULT MALE POPULATION	376	470	349	349	288	187	112	72	69	16	2	...	661	2,951
	Adult Male Chinese and Polynesian Population	44	75	30	8	10	2	2	1	2	...	...	...	627	801
	Adult Male Population, exclusive of Chinese and Polynesians ...	332	395	319	341	278	185	110	71	67	16	2	...	34	2,150
Total Population represented	**Total Adult Male Population ... ...**	9,617	12,626	10,790	10,466	9,579	6,201	4,172	2,168	2,425	638	107	6	2,670	71,465
	Adult Male Chinese and Polynesian Population	2,183	3,374	2,761	1,623	1,330	680	455	139	114	11	2	...	2,236	14,908
	Adult Male Population, exclusive of Chinese and Polynesians	7,434	9,252	8,029	8,843	8,249	5,521	3,717	2,029	2,311	627	105	6	434	56,557
Population not represented.—Somerset	TOTAL ADULT MALE POPULATION	152	185	92	40	21	13	9	...	...	...	...	...	8	520
	Adult Male Chinese and Polynesian Population	96	88	42	13	4	8	2	...	...	...	...	...	...	253
	Adult Male Population, exclusive of Chinese and Polynesians ...	56	97	50	27	17	5	7	...	...	...	...	...	8	267
Total Population ...	**Total Adult Male Population ... ...**	9,769	12,811	10,882	10,506	9,600	6,214	4,181	2,168	2,425	638	107	6	2,678	71,985
	Adult Male Chinese and Polynesian Population	2,279	3,462	2,803	1,636	1,334	688	457	139	114	11	2	...	2,236	15,161
	Adult Male Population, exclusive of Chinese and Polynesians	7,490	9,349	8,079	8,870	8,266	5,526	3,724	2,029	2,311	627	105	6	442	56,824

Table No. CXXI.

SHOWING the NUMBER of CHINESE and POLYNESIANS at DIFFERENT AGE PERIODS in each CENSUS DISTRICT of the COLONY at the ENUMERATION of 1881.

CENSUS DISTRICT.	CHINESE.																																
	AGES.																																
	1 to 2.	11 to 12.	12 to 13.		13 to 14.		14 to 15.		15 to 20.		20 to 21.		21 to 25.		25 to 30.		30 to 35.		35 to 40.	40 to 45.	45 to 50.		50 to 55.		55 to 60.	60 to 65.	65 to 70.	70 to 75.	75 to 80.	80 and upwards.	Unspecified Adults.	TOTALS.	
	F	M	M	F	M	F	M	F	M	F	M	F	M	F	M	F	M	F	M	M	M	F	M	F	M	M	M	M	M	M	M	M	F
Aramac	...	...	...	...	...	...	...	...	...	...	1	...	3	...	11	...	16	...	9	15	3	...	2	...	4	...	...	...	...	...	7	71	...
Balonne	...	...	...	...	...	...	...	...	...	...	...	...	4	...	7	...	14	...	12	7	4	...	3	...	1	2	1	1	...	...	2	58	...
Blackall	...	...	...	...	...	...	...	...	...	...	...	...	14	...	21	...	24	...	19	20	7	...	4	...	1	2	...	...	...	...	...	112	...
Bowen	...	...	...	...	...	...	...	...	...	...	...	...	4	...	4	...	2	...	1	1	1	...	...	...	...	...	...	...	...	...	...	13	...
Brisbane	1	1	...	...	...	...	...	...	1	1	2	...	9	...	17	...	22	...	14	22	20	...	3	...	3	1	...	...	...	...	...	115	2
Bundaberg	...	...	...	...	...	...	...	...	1	...	1	...	...	...	3	...	1	...	2	2	1	...	1	...	...	2	...	...	...	...	...	14	...
Burke	...	...	...	...	...	...	...	...	1	...	1	...	10	...	27	...	18	...	17	14	6	...	2	...	1	...	...	...	...	...	...	97	...
Burnett	...	...	...	...	...	...	...	...	...	...	1	...	1	...	4	...	7	...	5	4	11	...	15	...	8	10	2	1	1	...	1	71	...
Caboolture	...	...	...	...	...	...	...	...	1	...	1	...	3	...	3	...	5	...	2	6	3	...	2	...	...	2	1	...	...	...	...	29	...
Cardwell	...	...	...	...	...	...	...	...	...	...	2	...	4	...	6	...	8	...	1	1	1	...	2	...	2	...	...	...	...	...	...	27	...
Charleville	...	...	...	...	...	...	...	...	1	...	...	...	...	...	10	...	14	...	13	12	5	...	6	...	2	...	...	...	...	...	17	80	...
Clermont	...	...	...	...	...	...	...	...	1	...	4	...	14	...	52	...	55	...	54	56	24	...	33	...	7	2	4	1	...	...	4	311	...
Cook	...	...	1	...	1	...	1	1	14	2	29	...	123	4	276	1	301	1	181	147	79	...	50	1	16	8	1	...	...	...	21	1,249	10
Cunnamulla	...	...	...	...	...	...	...	...	...	...	1	...	1	...	2	...	4	...	5	3	8	...	...	...	...	...	...	...	...	...	...	24	...
Dalby	...	...	...	...	...	...	...	...	...	...	1	...	2	...	...	...	2	...	3	3	3	...	6	...	2	3	2	...	...	...	...	27	...
Darling Downs Central	...	...	...	...	...	...	...	...	...	...	1	...	2	...	4	...	...	...	2	4	1	...	7	...	...	...	...	...	...	...	...	21	...
,, East	...	...	...	...	...	...	...	...	...	...	...	...	1	...	3	...	5	...	9	16	7	...	5	...	4	1	3	...	1	...	...	55	...
,, North	...	...	...	...	...	...	...	...	...	...	...	...	...	...	1	...	1	...	1	3	4	...	6	...	3	1	...	...	...	...	...	20	...
,, West	...	...	...	...	...	...	...	...	...	...	...	...	...	...	3	...	2	...	6	9	4	1	9	...	2	2	...	...	...	...	1	38	1
Diamentina	...	...	...	...	...	...	...	...	1	...	2	...	4	...	5	...	6	...	7	3	4	...	2	...	1	...	...	...	...	...	...	35	...
Drayton and Toowoomba	...	...	...	...	...	...	...	...	...	...	1	...	3	...	5	...	9	...	5	6	2	...	3	...	2	2	1	...	...	...	...	39	...
Etheridge	...	...	...	...	...	...	...	...	4	...	8	...	48	...	110	...	102	...	37	38	8	...	7	...	...	...	...	...	...	...	...	362	...
Fassifern	...	...	...	...	...	...	...	...	...	...	...	...	...	...	...	...	...	...	1	...	...	...	...	...	...	...	...	...	...	...	...	1	...
Gladstone	...	...	...	...	...	...	...	...	...	...	1	...	...	...	...	...	3	...	2	1	2	...	2	...	1	...	...	...	...	...	...	12	...
Gympie	...	...	...	...	...	...	...	...	...	...	...	...	3	...	8	...	20	...	9	18	4	...	4	...	2	3	1	...	...	...	...	72	...
Ipswich	...	...	...	...	...	...	...	...	1	...	...	...	1	...	4	...	2	...	1	...	5	...	2	...	1	...	...	...	...	...	...	17	...
Kennedy	...	...	1	...	...	...	...	...	20	...	19	...	78	...	171	1	164	...	113	89	37	...	27	...	3	6	...	...	...	...	2	730	1
Leichhardt	...	...	...	...	...	...	...	...	...	...	...	...	...	...	1	...	1	...	3	5	3	...	3	...	3	3	1	...	...	...	1	24	...
Logan	...	...	...	...	...	...	...	...	...	...	...	...	...	...	...	...	...	...	...	1	...	...	...	...	...	...	...	...	...	...	...	1	...
Mackay	...	...	...	...	...	...	...	...	2	...	3	...	3	...	8	...	12	...	16	9	1	...	3	...	...	...	...	...	...	...	...	57	...
Maranoa	...	...	...	...	...	...	...	...	...	...	4	...	5	...	9	...	23	...	17	20	12	...	15	...	6	2	...	1	...	...	2	116	...
Marathon	...	...	...	...	...	...	...	...	1	...	...	...	11	...	38	...	23	...	12	16	8	...	2	...	3	1	...	...	...	...	13	128	...
Maryborough	...	...	...	...	...	...	...	...	2	...	1	...	9	...	9	...	15	...	4	5	5	...	4	...	3	...	1	...	...	...	...	58	...
Moreton East	...	...	...	...	...	...	...	...	1	...	...	...	3	...	13	...	13	...	7	7	4	...	4	...	1	1	1	...	...	1	462	518	...
,, West	...	...	...	...	...	...	...	...	1	...	1	...	1	...	2	...	1	...	1	2	...	...	...	...	...	...	...	...	...	...	...	9	...
Oxley	...	...	...	...	...	...	...	...	...	...	1	...	5	...	27	...	25	...	16	20	17	...	12	...	4	1	...	...	...	...	10	138	...
Palmer	...	...	...	...	1	...	1	...	52	...	121	1	674	...	1,254	...	1,235	2	760	546	281	...	142	...	33	19	7	3	...	...	4	5,133	3
Peak Downs	...	...	...	...	...	...	...	...	...	...	...	...	...	...	...	...	...	...	...	...	...	...	...	...	...	...	...	...	...	...	1	1	...
Rockhampton	...	...	...	...	...	...	...	...	...	1	2	...	5	1	9	...	17	...	8	13	6	...	5	...	7	3	1	1	...	...	...	77	2
Somerset	...	...	...	...	...	...	...	...	3	...	...	...	1	...	1	...	4	...	2	...	...	...	...	...	...	...	...	...	...	...	...	11	...
Springsure	...	...	...	...	...	...	...	...	...	...	1	...	3	...	18	...	13	...	16	14	6	...	7	...	1	1	...	...	...	...	...	80	...
Stanley	...	...	...	...	...	...	...	...	...	...	...	...	...	...	...	...	...	...	1	...	...	...	...	...	...	...	...	...	...	...	...	1	...
Stanthorpe	...	...	...	...	...	...	...	...	4	...	10	...	36	...	45	...	57	...	43	39	21	...	16	...	5	1	...	...	...	...	3	280	...
St. Lawrence	...	...	...	...	...	...	...	...	...	...	1	...	1	...	...	...	2	...	4	3	2	...	1	...	...	...	...	...	...	...	1	15	...
Taroom	...	...	...	...	...	...	...	...	...	...	...	...	...	...	...	...	...	...	1	1	1	...	2	...	1	1	...	...	...	...	...	7	...
Tiaro	...	...	...	...	...	...	...	...	...	...	...	...	...	...	...	...	...	...	...	...	...	...	...	...	...	...	...	...	...	...	...	...	...
Townsville	...	...	...	1	...	1	...	...	6	...	4	...	22	2	42	...	37	...	23	15	7	...	8	...	2	...	...	...	...	...	1	167	4
Warrego	...	...	...	...	...	...	...	...	1	...	...	...	...	...	4	...	2	...	1	5	7	...	2	...	...	...	...	...	...	...	...	22	...
Warwick	...	...	...	...	...	...	...	...	1	...	...	...	3	...	5	...	4	...	6	3	4	...	4	...	1	3	...	1	...	...	...	35	...
Westwood	...	...	...	...	...	...	...	...	1	...	...	...	...	...	4	...	11	...	5	9	6	...	8	...	1	2	...	...	...	...	1	48	...
Wide Bay	...	...	...	...	...	...	...	...	...	...	...	...	...	...	2	...	...	...	...	...	...	...	...	...	...	...	...	...	...	...	...	2	...
Woothakata	...	...	...	...	...	...	...	...	6	...	5	...	77	...	159	...	128	...	88	68	28	...	10	...	2	...	...	...	...	...	7	578	...
TOTAL AGES	1	1	2	1	2	1	2	1	127	4	230	1	1,191	7	2,407	2	2,430	3	1,565	1,301	673	1	451	1	139	85	27	9	2	1	561	11,206	23

CENSUS DISTRICT.	POLYNESIANS.																															
	AGES.																															
	Under 1 year.	2 to 3.	4 to 5.	5 to 6.	12 to 13.	13 to 14.	14 to 15.	15 to 20.		20 to 21.		21 to 25.		25 to 30.		30 to 35.		35 to 40.		40 to 45.		45 to 50.		50 to 55.	60 to 65.	80 and upwards.	Unspecified Children.		Unspecified Adults.		TOTALS.	
	M	M	F	M	M	M	M	M	F	M	F	M	F	M	F	M	F	M	F	M	F	M	F	M	M	M	M	F	M	F	M	F
Aramac	...	...	...	...	...	...	...	1	...	...	1	3	1	3	1	...	...	...	...	...	...	...	...	...	...	...	...	...	...	...	7	3
Balonne	...	...	...	...	...	...	...	...	...	2	...	...	...	2	...	...	...	...	...	...	...	...	...	...	...	...	...	...	...	...	4	...
Blackall	...	...	...	...	...	...	...	...	...	...	...	2	...	1	...	1	...	...	...	...	...	...	...	...	...	...	...	...	25	1	29	1
Bowen	...	...	...	...	...	...	...	1	1	3	...	4	...	7	2	5	...	2	...	...	1	2	...	...	...	...	...	...	10	1	34	5
Brisbane	...	...	...	...	...	...	...	4	1	3	1	4	1	13	1	5	...	1	...	2	...	...	...	...	...	...	1	...	3	...	36	4
Bundaberg	1	...	...	...	2	2	10	198	19	134	13	105	4	149	7	65	1	6	...	5	...	...	...	...	...	...	...	...	6	3	683	47
Burke	...	...	...	...	...	...	...	1	...	...	...	4	...	3	...	3	...	...	...	...	...	...	...	...	...	...	...	...	1	...	12	...
Burnett	...	...	...	...	...	...	...	5	...	...	...	7	...	...	...	1	...	1	...	...	...	...	...	...	...	...	...	...	6	...	20	...
Caboolture	...	...	...	...	...	...	...	3	1	2	...	9	...	5	...	5	...	...	...	1	...	...	...	...	...	...	...	...	23	...	48	1
Cardwell	...	...	...	...	...	...	...	18	2	9	...	36	1	35	1	4	...	...	1	1	...	1	...	...	...	...	...	...	143	6	247	11
Charleville	...	...	...	...	...	...	...	...	...	1	...	...	...	1	...	...	...	...	...	...	...	...	...	...	...	...	...	...	...	...	2	...
Clermont	...	...	...	...	...	...	...	6	...	1	1	7	...	17	...	4	...	2	...	1	...	1	...	...	...	...	...	...	9	1	48	2
Cook	...	...	...	...	...	...	...	...	...	...	...	7	1	13	...	5	...	...	...	...	...	1	...	1	...	...	...	...	63	2	90	3
Cunnamulla	...	...	...	...	...	...	...	...	...	...	...	...	...	...	...	...	...	...	...	...	...	...	...	...	...	...	...	...	...	...	...	...
Dalby	...	...	...	...	...	...	...	...	...	...	...	1	...	...	...	...	...	...	...	...	...	...	...	...	...	...	...	...	...	...	1	...
Darling Downs Central	...	...	...	...	...	...	...	...	...	...	...	1	...	...	...	...	...	...	...	...	...	...	...	...	...	...	...	...	...	...	1	...
,, East	...	...	...	...	...	...	...	1	...	1	...	2	...	2	...	...	...	...	...	...	...	...	...	...	...	...	...	...	...	...	6	...
,, North	...	...	...	...	...	...	...	...	...	2	...	2	...	...	...	...	...	...	...	...	...	...	...	...	...	...	...	...	...	...	4	...
,, West	...	...	...	...	...	...	...	...	...	...	...	...	...	2	...	...	...	...	...	...	...	...	...	...	...	...	...	...	...	...	2	...
Diamentina	...	...	...	...	...	...	...	1	...	...	...	3	...	1	...	1	...	...	...	...	...	...	...	...	...	...	...	...	1	...	7	...
Drayton and Toowoomba	...	...	...	...	...	...	...	...	...	...	...	...	...	...	...	...	...	1	...	...	...	...	...	...	...	...	...	...	5	...	6	...
Etheridge	...	...	...	...	...	...	...	1	...	1	...	...	...	...	...	...	...	...	...	...	...	...	...	...	...	...	...	...	...	...	2	...
Fassifern	...	...	...	...	...	...	...	1	...	1	...	1	...	1	...	...	...	...	...	...	...	...	...	...	...	...	...	...	...	...	4	...
Gladstone	...	...	...	...	...	...	...	7	...	4	...	10	...	9	...	2	...	1	...	...	...	...	...	...	...	...	...	...	3	...	36	...
Gympie	...	...	...	...	...	...	1	3	1	...	1	1	...	2	...	1	...	...	...	...	...	...	...	...	...	...	...	...	2	1	10	3
Ipswich	...	...	...	...	...	...	...	2	2	4	...	3	1	1	...	...	...	...	...	...	...	...	...	...	...	...	...	...	...	...	10	3
Kennedy	...	...	...	...	...	...	...	1	...	4	...	3	...	1	...	...	...	...	...	...	...	...	...	...	...	...	...	...	...	...	9	...
Leichhardt	...	...	...	...	...	...	...	...	...	...	...	2	...	...	...	...	...	...	...	...	...	...	...	...	...	...	...	...	...	1	2	1
Logan	...	...	...	...	...	...	2	89	8	49	1	101	10	85	3	38	1	5	...	2	...	...	...	...	...	...	...	...	58	2	429	25
Mackay	1	1	...	...	...	...	6	377	32	211	17	450	28	387	21	120	9	21	3	7	1	...	1	1	1	1	1	4	360	26	1,945	142
Maranoa	...	...	...	...	...	...	...	1	...	1	...	3	...	3	...	...	...	...	...	...	...	1	...	...	...	...	...	...	7	...	16	...
Marathon	...	...	...	...	...	...	...	1	...	1	1	3	...	2	2	2	...	...	...	...	...	...	...	...	...	...	...	...	...	...	9	3
Maryborough	...	...	...	...	4	4	7	160	9	50	8	97	8	99	4	24	...	8	...	5	1	...	...	1	1	...	...	...	499	13	959	43
Moreton East	...	...	...	...	...	...	1	33	1	25	3	30	...	27	...	11	...	...	...	...	...	...	...	1	...	...	...	...	30	1	158	5
,, West	...	...	...	...	...	...	...	1	1	2	...	1	2	2	...	1	...	...	...	1	...	...	...	...	...	...	...	...	...	...	8	3
Oxley	...	...	...	...	...	...	...	6	1	6	...	11	1	10	...	5	...	2	...	...	...	...	...	...	...	...	...	...	13	1	53	3
Palmer	...	...	...	...	...	...	...	...	...	...	...	...	...	...	...	...	...	...	...	...	...	...	...	...	...	...	...	...	...	...	...	...
Peak Downs	...	...	...	...	...	...	...	1	...	1	...	...	...	1	...	...	...	...	...	...	...	...	...	...	...	...	...	...	...	...	3	...
Rockhampton	...	...	...	...	...	...	...	1	1	3	...	...	...	7	1	6	...	2	...	...	...	...	...	...	...	...	...	...	1	1	20	3
Somerset	...	...	1	...	...	...	2	27	...	17	1	95	2	87	1	38	1	11	1	4	...	8	...	2	...	...	...	...	...	...	291	7
Springsure	...	...	...	...	...	...	...	2	1	2	...	7	1	12	1	9	...	1	...	2	...	1	...	...	...	...	...	...	...	...	36	3
Stanley	...	...	...	...	...	...	...	3	...	1	...	1	...	1	...	...	...	...	...	...	...	...	...	...	...	...	...	...	...	...	6	...
Stanthorpe	...	...	...	...	...	...	...	...	...	...	...	...	...	...	...	...	...	...	...	...	...	...	...	...	...	...	...	...	...	...	...	...
St. Lawrence	...	...	...	...	...	...	...	7	...	2	3	3	...	10	1	1	1	1	...	1	1	...	...	...	...	...	...	...	6	...	31	6
Taroom	...	...	...	...	...	...	...	...	...	...	...	1	...	2	...	...	...	...	...	1	...	...	...	...	...	...	...	...	...	...	4	...
Tiaro	...	...	...	1	...	...	...	14	3	7	3	10	...	9	2	2	...	2	...	...	...	...	...	...	...	...	...	...	164	13	209	21
Townsville	...	...	...	...	...	...	...	27	3	21	...	41	6	22	...	5	...	1	...	...	...	...	...	...	...	...	...	...	5	...	122	9
Warrego	...	...	...	...	...	...	...	2	...	1	...	...	...	...	...	...	...	...	...	...	...	...	...	...	...	...	...	...	...	...	3	...
Warwick	...	...	...	...	...	...	...	...	...	...	...	1	...	1	...	...	...	...	...	...	...	...	...	...	...	...	...	...	...	...	2	...
Westwood	...	...	...	...	...	...	...	7	...	5	...	8	...	11	...	2	...	2	...	...	...	...	...	...	...	...	...	...	21	...	56	...
Wide Bay	...	...	...	...	1	...	...	6	1	11	2	8	1	9	...	7	...	1	...	...	...	...	...	...	...	...	...	...	211	12	254	16
Woothakata	...	...	...	...	...	...	...	1	...	...	...	...	...	...	...	...	...	...	...	...	...	...	...	...	...	...	...	...	...	...	1	...
TOTAL AGES	2	1	1	1	7	6	29	1,020	88	588	56	1,088	68	1,055	48	373	13	71	5	33	4	15	1	6	2	1	2	4	1,675	85	5,975	373

CENSUS—1881.

EDUCATION.

EDUCATION.

Table No. CXXII.

Showing Number of Persons, Males, and Females, who could Read and Write, who could Read Only, who could not Read or Write, and whose Degree of Education was Unspecified, at the Enumerations of 1861, 1864, 1868, 1871, 1876, and 1881 respectively.

CENSUS PERIOD.	READ AND WRITE.			READ ONLY.			CANNOT READ OR WRITE.			DEGREE OF EDUCATION UNSPECIFIED.			TOTALS.		
	Persons.	Males.	Females.	Persons.	Males.	Females.	Persons.	Males.	Females.	Persons.	Males.	Females	Persons.	Males.	Females.
1861	17,181	11,399	5,782	3,714	1,747	1,967	9,164	4,975	4,189	*	*	*	30,059	18,121	11,938
1864	38,409	25,507	12,902	6,950	3,194	3,756	16,108	8,724	7,384	*	*	*	61,467	37,425	24,042
1868	63,597	40,549	23,048	9,330	4,873	4,457	26,974	15,324	11,650	*	*	*	99,901	60,746	39,155
1871	74,255	47,182	27,073	11,970	5,691	6,279	32,781	18,031	14,750	1,098	863	235	120,104	71,767	48,337
1876	110,726	68,489	42,237	13,819	6,819	7,000	46,393	27,980	18,413	2,345	1,721	624	173,283	105,009	68,274
1881	135,194†	77,809	57,385	13,533	6,580	6,953	62,854	39,481	23,373	1,944	1,455	489	213,525	125,325	88,200

* In the Enumerations previous to 1871, Persons the degree of whose education was unspecified were included with the Uneducated.
† In the Census Enumeration of 1881 all the Chinese unable to read English were included in these tables among the Uneducated. *See* Table CXXXV.

Table No. CXXIII.

Showing the Proportion per Cent. of Persons, Males, and Females who could Read and Write, who could Read Only, who could Not Read or Write, and whose Degree of Education was Unspecified at the Census Enumerations of 1861, 1864, 1868, 1871, 1876, and 1881 respectively.

CENSUS PERIOD.	CENTESIMAL PROPORTION.			CENTESIMAL PROPORTION.			CENTESIMAL PROPORTION.			CENTESIMAL PROPORTION.		
	Read and Write.			Read Only.			Cannot Read or Write.			Degree of Education Unspecified.		
	Persons.	Males.	Females.	Persons.	Males.	Females.	Persons.	Males.	Females.	Persons.	Males.	Females.
1861	57·06	62·90	48·21	12·24	9·53	16·35	30·70	27·57	35·44	*	*	*
1864	62·48	68·16	53·66	11·31	8·53	15·62	26·21	23·31	30·72	*	*	*
1868	63·66	66·75	58·86	9·34	8·02	11·38	27·00	25·23	29·76	*	*	*
1871	61·83	65·74	56·01	9·97	7·93	12·99	27·29	25·13	30·52	·91	1·20	·48
1876	63·90	65·23	61·87	7·98	6·49	10·25	26·77	26·64	26·97	1·35	1·64	·91
1881	63·31	*62·09	65·06	6·34	5·25	7·88	29·44	31·50	26·50	·91	1·16	·56

* In the Census Enumeration of 1881, all the Chinese unable to read English were included in these tables among the Uneducated. *See* Table CXXXV.

Table No. CXXIV.

Showing Degree of Education at Different Ages.*

DEGREE OF EDUCATION.	TOTAL AT ALL AGES.			UNDER—					Total under 5 Years.	5 to 10.	10 to 15.	15 to 20.	20 to 21.	Unspecified Minors.	Total under 21 Years.	21 to 25.	25 to 30.	30 to 35.	35 to 40.	40 to 45.	45 to 50.	50 to 55.	55 to 60.	60 to 65.	65 to 70.	70 to 75.	75 to 80.	80 to 90.	90 to 100.	Unspecified Adults.	Total 21 Years and upwards.
	Both Sexes.	Males and Females.		1 Year.	2.	3.	4.	5.																							
Read and Write	135,194	M.	77,809	...	...	...	13	49	62	6,088	10,657	7,666	1,546	2	26,021	7,010	8,832	7,638	8,190	7,492	5,009	3,261	1,745	1,295	630	342	141	78	4	121	51,788
		F,	57,385	...	...	...	11	38	49	6,095	10,388	8,227	1,695	...	26,454	6,245	5,925	4,836	4,514	3,483	2,243	1,479	916	626	329	171	82	42	6	34	30,931
Read only	13,533	M.	6,580	...	...	...	18	138	156	3,093	546	240	55	...	4,090	257	339	288	405	415	240	203	117	94	60	39	16	8	1	8	2,490
		F.	6,953	...	...	...	25	133	158	2,929	432	168	57	1	3,745	231	333	419	573	482	398	286	168	142	87	49	26	10	2	2	3,208
Cannot Read	62,854	M.	39,481	3,590	3,311	3,240	3,015	2,804	15,960	4,409	467	1,416	848	3	23,103	2,470	3,573	2,875	1,813	1,597	898	659	283	217	105	60	28	20	1	1,779	16,378
		F.	23,373	3,448	3,258	3,174	2,949	2,720	15,549	4,352	362	284	103	8	20,658	312	366	331	389	387	262	206	118	115	55	42	24	17	2	89	2,715
Unspecified	1,944	M.	1,455	...	...	...	...	...	...	47	34	35	10	...	126	32	67	81	98	96	67	58	23	9	15	8	4	1	...	770	1,329
		F.	489	...	...	...	...	...	...	34	18	24	9	...	85	27	54	45	66	53	40	25	13	13	5	4	...	2	...	57	404

* In the Census Enumeration of 1881 all the Chinese unable to read English were included in these tables among the Uneducated. *See* Table CXXXV.

Table No. CXXV.

SHOWING the NUMBER and the PROPORTION PER CENT. of MALES and FEMALES able to READ and WRITE; who could READ ONLY; those UNABLE to READ; and whose DEGREE of EDUCATION was UNSPECIFIED, bear to the TOTAL NUMBER of each SEX in the SEVERAL DISTRICTS.*

CENSUS DISTRICTS.	TOTAL.		NUMBERS.								PROPORTION PER CENT.							
			Read and Write.		Read Only.		Cannot Read.		Unspecified.		Read and Write.		Read Only.		Cannot Read.		Unspecified.	
	Males.	Females.	Males.	Females.	Males.	Females.	Males.	Females.	Males.	Females.	Males.	Females.	Males.	Females.	Males.	Females.	Males.	Females.
TOTALS	125,325	88,200	77,809	57,385	6,580	6,953	39,481	23,373	1,455	489	62·09	65·06	5·25	7·88	31·50	26·50	1·16	·56
Aramac ...	1,230	270	939	164	46	22	195	83	50	1	76·34	60·74	3·74	8·15	15·85	30·74	4·07	·37
Balonne ...	1,604	803	1,172	473	92	60	330	266	10	4	73·07	58·90	5·74	7·47	20·57	33·13	·62	·50
Blackall ...	1,214	438	875	281	52	37	281	119	6	1	72·08	64·15	4·28	8·45	23·15	27·17	·49	·23
Bowen ...	845	694	595	467	36	29	205	196	9	2	70·41	67·29	4·26	4·18	24·26	28·24	1·07	·29
Brisbane ...	15,296	15,813	11,183	11,389	779	1,064	3,290	3,322	44	38	73·11	72·02	5·09	6·73	21·51	21·01	·29	·24
Bundaberg	3,044	1,835	1,616	1,126	152	129	1,269	577	7	3	53·09	61·36	4·99	7·03	41·69	31·45	·23	·16
Burke ...	1,063	183	821	110	42	10	195	63	5	...	77·23	66·11	3·95	5·46	18·35	34·43	·47	...
Burnett ...	1,664	1,022	1,151	629	100	84	405	301	8	8	69·17	61·55	6·01	8·22	24·34	29·45	·48	·78
Caboolture	3,656	3,101	2,495	2,097	209	209	945	795	7	...	68·24	67·62	5·72	6·74	25·85	25·64	·19	...
Cardwell ...	939	257	525	167	17	15	336	75	61	...	55·91	64·98	1·81	5·84	35·78	29·18	6·50	...
Charleville...	1,115	343	826	210	39	26	240	105	10	2	74·08	61·23	3·50	7·58	21·52	30·61	·90	·58
Clermont ...	3,643	1,901	2,304	1,038	237	183	1,020	675	82	5	63·24	54·60	6·51	9·63	28·00	35·51	3·25	·26
Cook ...	2,698	955	1,066	638	62	53	1,568	263	2	1	39·51	66·81	2·30	5·55	58·12	27·54	·07	·10
Cunnamulla	509	147	415	96	26	8	65	43	3	...	81·53	65·31	5·11	5·44	12·77	29·25	·59	...
Dalby ...	579	717	355	483	45	71	179	162	...	1	61·31	67·36	7·77	9·90	30·92	22·60	...	·14
Darling Downs Central...	3,015	2,286	1,989	1,414	221	195	804	677	1	...	65·97	61·85	7·33	8·53	26·67	29·62	·03	...
,, East ...	2,518	1,819	1,623	1,098	154	170	732	544	9	7	64·45	60·36	6·12	9·35	29·07	29·91	·36	·38
,, North ...	2,226	1,684	1,437	938	200	184	578	556	11	6	64·56	55·70	8·98	10·93	25·97	33·02	·49	·35
,, West ...	627	310	436	197	29	30	144	82	18	1	69·54	63·55	4·63	9·68	22·96	26·45	2·87	·32
Diamentina ...	523	131	413	87	15	6	95	38	...	...	78·97	66·41	2·87	4·58	18·16	29·01	...	...
Drayton and Toowoomba	4,995	5,009	3,439	3,423	263	347	1,265	1,207	28	32	68·85	68·34	5·26	6·93	25·33	24·09	·56	·64
Etheridge ...	934	108	514	72	23	5	397	31	...	...	55·03	66·67	2·46	4·63	42·51	28·70	...	...
Fassifern ...	2,017	1,767	1,256	952	164	181	597	634	...	...	62·27	53·88	8·13	10·24	29·60	35·88	...	...
Gladstone ...	911	721	645	464	38	50	219	205	9	2	70·80	64·36	4·17	6·93	24·04	28·43	·99	·28
Gympie ...	4,234	3,198	2,998	2,127	242	253	957	813	37	5	70·81	66·51	5·72	7·91	22·60	25·42	·87	·16
Ipswich ...	3,596	3,592	2,488	2,509	266	325	793	755	49	3	69·19	69·85	7·40	9·05	22·05	21·02	1·36	·08
Kennedy ...	4,668	2,600	2,888	1,610	201	218	1,559	755	20	17	61·87	61·92	4·30	8·39	33·40	29·04	·43	·65
Leichhardt	545	413	342	255	35	32	158	125	10	1	62·75	61·74	6·42	7·75	28·99	30·27	1·84	·24
Logan ...	3,020	2,236	1,836	1,478	166	171	1,013	581	5	6	60·79	66·10	5·50	7·65	33·54	25·98	·17	·27
Mackay ...	4,088	1,699	1,519	1,014	94	103	2,469	576	6	6	37·16	59·68	2·30	6·06	60·39	33·90	·15	·36
Maranoa ...	2,338	1,591	1,583	929	117	144	620	511	18	7	67·71	58·39	5·00	9·05	26·52	32·12	·77	·44
Marathon ...	1,025	194	762	119	25	5	227	66	11	4	74·34	61·34	2·44	2·58	22·15	34·02	1·07	2·06
Maryborough	5,619	4,307	3,196	2,844	227	296	2,186	1,143	10	24	56·88	66·03	4·04	6·87	38·90	26·54	·18	·56
Moreton East	2,918	1,461	1,721	1,010	93	126	621	322	483	3	58·98	69·13	3·19	8·62	21·28	22·04	16·55	·21
,, West	5,311	4,738	3,237	2,692	522	551	1,537	1,491	15	4	60·95	56·82	9·83	11·63	28·94	31·47	·28	·08
Oxley ...	5,711	5,392	3,607	3,382	377	431	1,436	1,345	291	234	63·16	62·72	6·60	8·00	25·14	24·95	5·10	4·34
Palmer ...	5,473	101	699	72	33	3	4,737	26	4	...	12·77	71·29	·60	2·97	86·55	25·74	·08	...
Peak Downs	249	184	147	106	17	15	85	63	...	...	59·04	57·61	6·83	8·15	34·13	34·24	...	...
Rockhampton	3,663	3,768	2,600	2,601	187	304	867	849	9	14	70·98	69·03	5·10	8·07	23·67	22·53	·25	·37
Somerset ...	626	47	105	23	96	4	425	20	...	...	16·77	48·94	15·34	8·51	67·89	42·55	...	...
Springsure	900	538	587	335	38	30	260	166	15	7	65·22	62·27	4·22	5·58	28·89	30·85	1·67	1·30
Stanley ...	764	543	522	355	56	43	186	145	...	...	68·32	65·38	7·33	7·92	24·35	26·70	...	...
Stanthorpe	1,215	854	631	508	74	92	508	253	2	1	51·93	59·48	6·09	10·77	41·81	29·63	·17	·12
St. Lawrence	524	275	375	181	18	15	128	79	3	...	71·57	65·82	3·43	5·45	24·43	28·73	·57	...
Taroom ...	373	192	255	111	23	22	95	59	...	...	68·36	57·81	6·17	11·46	25·47	30·73	...	...
Tiaro ...	1,319	807	761	477	68	77	483	251	7	2	57·69	59·11	5·16	9·54	36·62	31·10	·53	·25
Townsville...	2,965	2,175	2,064	1,440	109	127	736	584	56	24	69·61	66·21	3·68	5·84	24·82	26·85	1·89	1·10
Warrego ...	412	102	322	65	12	4	76	33	2	...	78·15	63·73	2·91	3·92	18·45	32·35	·49	...
Warwick ...	1,730	1,866	1,185	1,288	83	121	453	450	9	7	68·50	69·02	4·80	6·48	26·18	24·12	·52	·38
Westwood...	2,570	2,019	1,694	1,272	164	187	702	554	10	6	65·92	63·00	6·38	9·26	27·32	27·44	·38	·30
Wide Bay ...	1,139	663	583	362	71	59	485	242	...	...	51·19	54·60	6·23	8·90	42·58	36·50	...	...
Woothakata	1,465	331	1,012	207	125	27	325	97	3	...	69·08	62·54	8·53	8·16	22·18	29·30	·21	...

* In the Census Enumeration of 1881 all the Chinese unable to read English were included among the Uneducated. *See* Table CXXXV.

Table

SHOWING the NUMBER of MALES of DIFFERENT AGES, and

* AGES.	MALES—READ AND WRITE.																						
	1. Aramac.	2. Balonne.	3. Blackall.	4. Bowen.	5. Brisbane.	6. Bundaberg.	7. Burke.	8. Burnett.	9. Caboolture.	10. Cardwell.	11. Charleville.	12. Clermont.	13. Cook	14. Cunnamulla.	15. Dalby.	16. Darling Downs Central.	17. Darling Downs East.	18. Darling Downs North.	19. Darling Downs West.	20. Diamentina.	21. Drayton and Toowoomba.	22. Etheridge.	23. Fassifern.
ALL AGES ... Males	939	1,172	875	595	11,183	1,616	821	1,151	2,495	525	826	2,304	1,066	415	355	1,989	1,623	1,437	436	413	3,439	514	1,256
ALL AGES ... Females	164	473	281	467	11,389	1,126	110	629	2,097	167	210	1,038	638	96	483	1,414	1,098	938	197	87	3,423	72	952
ALL AGES ... Persons	1,103	1,645	1,156	1,062	22,572	2,742	931	1,780	4,592	692	1,036	3,342	1,704	511	838	3,403	2,721	2,375	633	500	6,862	586	2,208
Under 1 year...	...	...	...	...	...	...	...	...	...	...	...	...	...	...	...	...	...	...	...	...	...	...	...
1 year and under 2 years...	...	...	...	...	...	...	...	...	...	...	...	...	...	...	...	...	...	...	...	...	...	...	...
2 ,, ,, 3 ,, ...	...	...	...	...	...	...	...	...	...	...	...	...	...	...	...	...	...	...	...	...	...	...	...
3 ,, ,, 4 ,, ...	1	...	1	...	1	1	1	...	...	...	...	...	...	...	...	...	1	...	...	...	...	...	...
4 ,, ,, 5 ,, ...	2	1	1	1	6	5	...	...	2	...	...	...	1	...	...	2	...	1	...	...	6	...	...
Total Males under 5 years	3	1	2	1	7	6	1	...	2	...	...	...	1	...	...	2	1	1	...	...	6	...	...
5 years and under 10 years	10	52	28	62	1,024	115	7	83	292	11	17	101	64	16	31	153	126	108	21	5	433	6	96
10 ,, ,, 15 ,, ...	26	71	32	79	1,783	175	6	138	485	24	43	194	84	14	79	295	222	176	44	11	771	12	198
15 ,, ,, 20 ,, ...	54	73	56	57	1,398	138	27	123	285	12	66	125	67	24	37	226	186	139	43	18	382	23	160
20 ,, ,, 21 ,, ...	20	28	23	10	242	28	10	24	52	6	20	49	18	10	5	41	32	32	6	10	46	3	34
Total Males returned as under 21 years ...	113	225	141	209	4,454	462	51	368	1,116	53	146	469	234	64	152	717	567	456	114	44	1,638	44	488
Male Children—Age unspecified	...	...	...	...	1	...	...	...	...	...	...	...	...	...	...	...	...	...	...	...	...	...	...
Total Minors, Males	113	225	141	209	4,455	462	51	368	1,116	53	146	469	234	64	152	717	567	456	114	40	1,638	44	488
21 years and under 25 years	99	122	97	49	1,070	166	69	105	198	51	101	245	73	60	28	174	117	134	56	63	214	32	110
25 ,, ,, 30 ,, ...	150	187	162	69	1,197	216	117	111	244	83	106	318	116	76	29	194	174	165	58	91	215	60	113
30 ,, ,, 35 ,, ...	134	121	122	60	956	204	139	88	177	78	93	306	131	59	18	183	149	139	49	64	204	78	105
35 ,, ,, 40 ,, ...	151	156	120	55	889	209	161	116	189	85	110	316	178	49	27	191	173	150	39	49	288	109	111
40 ,, ,, 45 ,, ...	121	128	95	55	888	149	128	119	191	78	100	258	158	36	35	219	145	128	33	40	295	89	102
45 ,, ,, 50 ,, ...	80	78	50	42	623	95	76	74	137	49	60	139	71	34	22	124	114	111	29	24	223	56	82
50 ,, ,, 55 ,, ...	57	66	51	25	434	54	46	72	84	32	48	134	60	17	15	81	76	58	28	14	129	30	48
55 ,, ,, 60 ,, ...	15	34	23	12	272	24	17	36	65	7	33	51	21	9	13	41	39	49	9	6	89	11	36
60 ,, ,, 65 ,, ...	10	19	7	7	197	19	13	31	44	5	23	43	17	8	7	37	36	21	11	8	67	3	28
65 ,, ,, 70 ,, ...	4	16	4	7	102	9	4	17	31	2	3	11	1	3	5	12	13	12	2	5	43	...	17
70 ,, ,, 75 ,, ...	3	8	1	4	62	2	...	7	12	...	2	3	3	...	...	11	14	7	5	2	16	1	7
75 ,, ,, 80 ,, ...	...	...	...	...	17	1	...	3	6	1	1	1	...	...	...	2	2	1	1	...	8	1	4
80 ,, ,, 90 ,, ...	...	1	...	...	10	2	...	1	...	...	...	1	...	...	2	1	1	...	1	2	8	...	3
90 ,, to 100 ,, and upwards ...	...	...	...	...	...	...	...	...	...	...	...	...	...	...	...	...	...	...	...	...	...	...	1
Unspecified Adults, Males	2	11	2	1	11	4	...	3	1	...	...	9	3	...	2	2	3	6	1	1	2	...	1
Total Adults, Males	826	947	734	386	6,728	1,154	770	783	1,379	472	680	1,835	832	351	203	1,272	1,056	981	322	369	1,801	470	768
MALES, Who can Read and Write, by Vicennial Periods.																							
Under 1 year to under 20 years	93	197	118	199	4,212	434	41	344	1,064	47	126	420	216	54	147	676	535	424	108	34	1,592	41	454
20 years to under 40 years	554	614	524	243	4,354	823	496	444	860	304	430	1,234	516	254	107	783	645	620	208	277	967	282	473
40 ,, ,, 60 ,, ...	273	306	219	134	2,217	322	267	301	477	166	241	582	310	96	85	465	374	346	99	84	736	186	268
60 ,, ,, 80 ,, ...	17	43	12	18	378	31	17	58	93	8	29	58	21	11	12	62	65	41	19	15	134	5	56
80 ,, ,, 100 ,, ...	...	1	...	...	10	2	...	1	...	...	...	1	...	...	2	1	1	...	1	2	8	...	4
Children, Ages unspecified	...	...	...	...	1	...	...	...	...	...	...	...	...	...	...	...	...	...	...	...	...	...	...
Adults ,, ,, ...	2	11	2	1	11	4	...	3	1	...	...	9	3	...	2	2	3	6	1	1	2	...	1
TOTAL	939	1,172	875	595	11,183	1,616	821	1,151	2,495	525	826	2,304	1,066	415	355	1,989	1,623	1,437	436	413	3,439	514	1,256

* The number of Persons, Males and Females, in any one District, possessing the different Degrees of Education at each Age

No. CXXVI.

in each Census District, who can Read and Write.

MALES—READ AND WRITE.

24. Gladstone.	25. Gympie.	26. Ipswich.	27. Kennedy.	28. Leichhardt.	29. Logan.	30. Mackay.	31. Maranoa.	32. Marathon.	33. Maryborough.	34. Moreton East.	35. Moreton West.	36. Oxley.	37. Palmer.	38. Peak Downs.	39. Rockhampton.	40. Somerset.	41. Springsure.	42. Stanley.	43. Stanthorpe.	44. St. Lawrence.	45. Taroom.	46. Tiaro.	47. Townsville.	48. Warrego.	49. Warwick.	50. Westwood.	51. Wide Bay.	52. Woothakata.	Total who can Read and Write at each Age Period.		
																													Males.	Females.	Persons.
645	2,998	2,488	2,888	342	1,836	1,519	1,583	762	3,196	1,721	3,237	3,607	699	147	2,600	105	587	522	631	375	255	761	2,064	322	1,185	1,694	583	1,012	77,809	...	...
464	2,127	2,509	1,610	255	1,478	1,014	929	119	2,844	1,010	2,692	3,382	72	106	2,601	23	335	355	508	181	111	477	1,440	65	1,288	1,272	362	207	...	57,385	...
1,109	5,125	4,997	4,498	597	3,314	2,533	2,512	881	6,040	2,731	5,929	6,989	771	253	5,201	128	922	877	1,139	556	366	1,238	3,504	387	2,473	2,966	945	1,219	...	...	135,194
[illegible]	...	...	...	...	...	...	...	...	...	...	...	...	...	...	...	...	...	...	...	...	...	...	...	...	...	...	...	...	...	...	...
[illegible]	...	...	...	...	...	...	...	...	...	...	...	...	...	...	...	...	...	...	...	...	...	...	...	...	...	...	...	...	...	...	...
...	...	...	...	...	...	...	...	...	...	...	...	...	...	...	...	...	...	...	...	...	...	...	...	...	...	...	...	...	...	...	...
...	...	1	...	...	...	...	...	...	...	...	...	1	...	...	1	...	...	...	...	...	...	...	1	...	1	2	...	...	13	11	24
...	2	2	3	1	1	3	1	...	1	...	1	2	...	...	1	...	...	...	...	...	...	...	2	...	1	...	...	...	49	38	87
...	2	3	3	1	1	3	1	...	1	...	1	3	...	...	2	...	...	...	...	...	...	...	3	...	2	2	...	...	62	49	111
53	259	240	154	24	199	101	97	10	339	124	301	377	3	10	266	...	31	35	51	22	18	41	135	1	135	155	35	11	6,088	6,095	12,183
95	413	486	230	49	274	163	170	16	532	244	606	672	4	19	515	...	52	75	115	27	22	96	201	5	238	281	56	39	10,657	10,388	21,045
68	286	362	152	35	209	116	129	45	383	140	404	437	12	18	280	6	40	76	61	35	27	64	135	18	133	191	65	20	7,666	8,227	15,893
12	72	64	35	5	40	27	33	20	55	21	74	80	22	...	38	2	17	13	10	2	6	20	39	10	23	35	15	7	1,546	1,695	3,241
228	1,032	1,155	574	114	723	410	430	91	1,310	529	1,386	1,569	41	47	1,101	8	140	199	237	86	73	221	513	34	531	664	171	77	26,019	26,454	52,473
...	...	...	...	1	...	...	...	...	...	...	...	...	...	...	...	...	...	...	...	...	...	...	...	...	...	...	...	...	2	...	2
228	1,032	1,155	574	115	723	410	430	91	1,310	529	1,386	1,569	41	47	1,101	8	140	199	237	86	73	221	513	34	531	664	171	77	26,021	26,454	52,475
43	303	226	240	24	162	160	139	97	302	142	260	276	37	13	222	19	72	61	62	36	24	83	223	62	75	97	49	68	7,010	6,245	13,255
72	314	206	379	21	178	224	202	140	327	193	279	345	135	19	248	20	79	67	55	57	39	102	318	71	104	148	93	146	8,832	5,925	14,757
54	263	156	411	23	128	186	186	131	266	164	212	294	167	18	199	26	58	41	46	36	28	90	280	40	78	149	69	181	7,638	4,836	12,474
67	305	152	481	46	171	215	194	107	282	133	247	267	101	22	227	15	75	44	71	59	29	87	276	51	94	160	68	223	8,190	4,514	12,704
66	334	189	372	46	154	132	156	80	265	148	314	272	112	19	226	7	62	37	62	43	17	76	212	31	85	180	42	163	7,492	3,483	10,975
47	209	149	234	28	103	99	124	57	157	112	212	207	62	5	158	6	51	32	41	25	13	43	110	16	82	117	28	89	5,009	2,243	7,252
32	110	96	106	19	86	43	64	41	115	80	140	134	28	1	101	4	28	17	29	16	14	18	74	8	52	80	26	40	3,261	1,479	4,740
18	54	54	42	7	42	24	24	12	78	56	83	93	7	1	49	...	7	12	12	3	8	18	31	3	28	41	18	8	1,745	916	2,661
9	39	48	26	4	52	20	31	2	54	44	48	74	6	1	30	...	8	8	8	5	5	15	15	5	21	37	10	9	1,295	626	1,921
4	16	29	11	3	19	1	18	1	19	49	25	25	2	1	17	...	3	1	5	5	5	3	2	1	23	11	5	3	630	329	959
3	5	10	3	2	11	3	7	...	11	30	21	28	1	...	11	...	3	2	1	2	...	3	2	...	4	5	2	2	342	171	513
1	7	14	...	1	3	...	2	...	7	25	3	17	...	...	3	...	1	...	...	...	...	1	...	...	5	1	1	...	141	82	223
...	1	4	...	...	1	...	...	...	3	14	6	4	...	...	5	...	...	1	1	...	...	...	1	...	2	2	...	...	78	42	120
...	...	...	...	...	...	...	...	...	...	1	1	...	...	...	...	...	...	...	...	...	...	...	...	...	...	1	...	...	4	6	10
1	6	...	9	3	3	2	6	3	...	1	...	2	...	...	3	...	...	...	1	2	...	1	7	...	1	1	1	3	121	34	155
417	1,966	1,333	2,314	227	1,113	1,109	1,153	671	1,886	1,192	1,851	2,038	658	100	1,499	97	447	323	394	289	182	540	1,551	288	654	1,030	412	935	51,788	30,931	82,719
216	960	1,091	539	109	683	383	397	71	1,255	508	1,312	1,489	19	47	1,063	6	123	186	227	84	67	201	474	24	508	629	156	70	24,473	24,759	49,232
248	1,257	804	1,546	119	679	812	754	495	1,232	653	1,072	1,262	462	72	934	82	301	226	244	190	126	382	1,136	234	374	589	294	625	33,216	23,215	56,431
163	707	488	754	100	385	298	368	190	615	396	749	706	209	26	534	17	148	98	144	87	52	155	427	58	247	418	114	300	17,507	8,121	25,628
17	67	101	40	10	85	24	58	3	91	148	97	144	9	2	61	...	15	11	14	12	10	22	19	6	53	54	18	14	2,408	1,208	3,616
...	1	4	...	...	1	...	...	...	3	15	7	4	...	...	5	...	...	1	1	...	...	...	1	...	2	3	...	...	82	48	130
...	...	...	...	1	...	...	...	...	...	...	..	...	...	...	...	...	...	...	...	...	...	...	...	...	...	...	...	...	2	...	2
1	6	...	9	3	3	2	6	3	...	1	...	2	...	...	3	...	...	...	1	2	...	1	7	...	1	1	1	3	121	34	155
645	2,998	2,488	2,888	342	1,836	1,519	1,583	762	3,196	1,721	3,237	3,607	699	147	2,600	105	587	522	631	375	255	761	2,064	322	1,185	1,694	583	1,012	77,809	57,385	135,194

Period, &c., &c., will be found in the Synopsis of Results of the District, Tables XXXII. to LXXXIII. inclusive, pages 38 to 140.

Table

SHOWING the NUMBER of FEMALES of DIFFERENT AGES, and

*AGES.	FEMALES—READ AND WRITE.																						
	1. Aramac.	2. Balonne.	3. Blackall.	4. Bowen.	5. Brisbane.	6. Bundaberg.	7. Burke.	8. Burnett.	9. Caboolture.	10. Cardwell.	11. Charleville.	12. Clermont.	13. Cook.	14. Cunnamulla.	15. Dalby.	16. Darling Downs Central.	17. Darling Downs East.	18. Darling Downs North.	19. Darling Downs West.	20. Diamentina.	21. Drayton and Toowoomba.	22. Etheridge.	23. Fassifern.
ALL AGES … Females … … …	164	473	281	467	11,389	1,126	110	629	2,097	167	210	1,038	638	96	483	1,414	1,098	938	197	87	3,423	72	952
ALL AGES … Males … … …	939	1,172	875	595	11.183	1,616	821	1,151	2,495	525	826	2,304	1,066	415	355	1,989	1,623	1,437	436	413	3,439	514	1,256
ALL AGES … Persons … … …	1,103	1,645	1,156	1,062	22,572	2,742	931	1,780	4,592	692	1,036	3,342	1,704	511	838	3,403	2,721	2,375	633	500	6,862	586	2,208
Under 1 year … … … … …	…	…	…	…	…	…	…	…	…	…	…	…	…	…	…	…	…	…	…	…	…	…	…
1 year and under 2 years… … … …	…	…	…	…	…	…	…	…	…	…	…	…	…	…	…	…	…	…	…	…	…	…	…
2 „ „ 3 „ … … … … …	…	…	…	…	…	…	…	…	…	…	…	…	…	…	…	…	…	…	…	…	…	…	…
3 „ „ 4 „ … … … … …	…	…	…	…	1	…	…	…	4	1	…	1	…	…	…	…	…	1	…	…	…	…	…
4 „ „ 5 „ … … … … …	…	1	…	1	5	1	…	1	7	…	…	1	…	…	…	…	…	…	…	…	4	…	…
Total Females under 5 years … … …	…	1	…	1	6	1	…	1	11	1	…	2	…	…	…	…	…	1	…	…	4	…	…
5 years and under 10 years … … …	9	59	39	53	955	139	4	60	336	16	20	100	72	8	51	159	122	89	18	4	391	8	92
10 „ „ 15 „ … … …	17	84	39	96	1,860	172	17	129	387	22	32	173	77	6	88	268	220	188	39	12	692	7	174
15 „ „ 20 „ … … …	14	61	38	67	1,837	129	16	91	277	21	24	124	71	17	91	201	157	131	23	10	557	5	143
20 „ „ 21 „ … … …	7	10	7	10	372	31	1	17	48	4	6	38	10	1	23	43	34	26	5	7	112	2	28
Total Females returned as under 21 years …	47	215	109	227	5,030	472	38	298	1,059	64	82	437	230	32	253	671	533	435	85	33	1,756	22	437
Female Children—Age unspecified .. …	…	…	…	…	…	…	…	…	…	…	…	…	…	…	…	…	…	…	…	…	…	…	…
Total Minors, Females … … … …	47	215	109	227	5,030	472	38	298	1,059	64	82	437	230	32	253	671	533	435	85	33	1,756	22	437
21 years and under 25 years … … …	33	60	40	42	1,412	131	17	75	203	22	31	132	84	15	57	135	116	108	29	9	294	18	98
25 „ „ 30 „ … … …	29	64	35	44	1,211	133	19	63	184	20	32	130	107	17	32	140	118	104	23	12	260	8	80
30 „ „ 35 „ … … …	19	52	29	40	887	133	15	42	148	19	18	111	85	11	33	150	86	84	11	11	229	12	92
35 „ „ 40 „ … … …	19	38	30	43	833	96	7	43	127	20	24	105	60	8	47	98	88	71	19	11	263	5	59
40 „ „ 45 „ … … …	11	16	21	25	685	62	10	41	139	11	7	56	35	6	18	77	58	54	14	7	212	5	56
45 „ „ 50 „ … … …	3	12	5	21	460	30	4	23	80	5	11	27	17	6	20	59	37	38	11	2	149	1	47
50 „ „ 55 „ … … …	1	9	7	10	342	25	…	20	57	4	1	20	10	…	4	36	28	19	1	1	109	1	23
55 „ „ 60 „ … … …	1	2	3	3	212	22	…	9	47	2	1	11	5	1	10	18	10	10	4	…	58	…	29
60 „ „ 65 „ … … …	1	3	2	5	142	8	…	6	28	…	1	4	2	…	6	14	13	9	…	1	45	…	15
65 „ „ 70 „ … … …	…	…	…	4	83	8	…	5	12	…	…	1	2	…	3	9	6	5	…	…	23	…	8
70 „ „ 75 „ … … …	…	1	…	2	38	4	…	3	5	…	…	…	…	…	…	4	4	1	…	…	16	…	4
75 „ „ 80 „ … … …	…	…	…	…	29	2	…	…	3	…	…	…	1	…	…	2	1	…	…	…	4	…	3
80 „ „ 90 „ … … …	…	…	…	…	14	…	…	1	3	…	…	…	…	…	…	1	…	…	…	…	1	…	1
90 „ to 100 „ and upwards …	…	…	…	…	3	…	…	…	…	…	…	…	…	…	…	…	…	…	…	…	1	…	…
Unspecified Adults, Females … … …	…	1	…	1	8	…	…	…	2	…	2	4	…	…	…	…	…	…	…	…	3	…	…
Total Adults, Females … … … …	117	258	172	240	6,359	654	72	331	1,038	103	128	601	408	64	230	743	565	503	112	54	1,667	50	515
FEMALES,																							
Who can read and Write, by Vicennial Periods. Under 1 year to under 20 years … …	40	205	102	217	4,658	441	37	281	1,011	60	76	399	220	31	230	628	499	409	80	26	1,644	20	409
20 years and under 40 years … …	107	224	141	179	4,715	524	59	240	710	85	111	516	346	52	192	566	442	393	87	50	1,158	45	357
40 „ „ 60 „ … … …	16	39	36	59	1,699	139	14	93	323	22	20	114	67	13	52	190	133	121	30	10	528	7	155
60 „ „ 80 „ … … …	1	4	2	11	292	22	…	14	48	…	1	5	5	…	9	29	24	15	…	1	88	…	30
80 „ „ 100 „ … … …	…	…	…	…	17	…	…	1	3	…	…	…	…	…	…	1	…	…	…	…	2	…	1
Children, Ages unspecified … … …	…	…	…	…	…	…	…	…	…	…	…	…	…	…	…	…	…	…	…	…	…	…	…
Adults „ „ … … …	…	1	…	1	8	…	…	…	2	…	2	4	…	…	…	…	…	…	…	…	3	…	…
TOTAL … … … … …	164	473	281	467	11,389	1,126	110	629	2,097	167	210	1,038	638	96	483	1,414	1,098	938	197	87	3,423	72	952

---

* The number of Persons, Males and Females, in any one District, possessing the different Degrees of Education, at each Age

No. CXXVII.

in each CENSUS DISTRICT, who can READ and WRITE.

FEMALES—READ AND WRITE.

24. Gladstone.	25. Gympie.	26. Ipswich.	27. Kennedy.	28. Leichhardt.	29. Logan.	30. Mackay.	31. Maranoa.	32. Marathon.	33. Maryborough.	34. Moreton East.	35. Moreton West.	36. Oxley.	37. Palmer.	38. Peak Downs.	39. Rockhampton.	40. Somerset.	41. Springsure.	42. Stanley.	43. Stanthorpe.	44. St. Lawrence.	45. Taroom.	46. Tiaro.	47. Townsville.	48. Warrego.	49. Warwick.	50. Westwood.	51. Wide Bay.	52. Woothakata.	Total who can Read and Write at each Age Period.		
																													Females.	Males.	Persons.
464	2,127	2,509	1,610	255	1,478	1,014	929	119	2,844	1,010	2,692	3,382	72	106	2,601	23	335	355	508	181	111	477	1,440	65	1,288	1,272	362	207	57,385	...	...
645	2,998	2,488	2,888	342	1,836	1,519	1,583	762	3,196	1,721	3,237	3,607	699	147	2,600	105	587	522	631	375	255	761	2,064	322	1,185	1,694	583	1,012	...	77,809	...
1,109	5,125	4,997	4,498	597	3,314	2,533	2,512	881	6,040	2,731	5,929	6,989	771	253	5,201	128	922	877	1,139	556	366	1,238	3,504	387	2,473	2,966	945	1,219	...	...	135,194
...	...	...	...	...	...	...	...	...	...	...	...	...	...	...	...	...	...	...	...	...	...	...	...	...	...	...	...	...	...	...	...
...	...	...	...	...	...	...	...	...	...	...	...	...	...	...	...	...	...	...	...	...	...	...	...	...	...	...	...	...	...	...	...
...	...	...	...	...	...	...	...	...	...	...	...	...	...	...	...	...	...	...	...	...	...	...	...	...	...	...	...	...	...	...	...
...	...	...	1	...	...	...	...	...	...	...	...	...	...	...	1	...	...	...	...	...	...	...	1	...	...	...	...	...	11	13	24
1	1	...	...	...	1	1	1	...	...	1	...	2	...	...	2	...	...	...	1	...	...	...	2	...	3	1	...	...	38	49	87
1	1	...	1	...	1	1	1	...	...	1	...	2	...	...	3	...	...	...	1	...	...	...	3	...	3	1	...	...	49	62	111
49	262	230	197	22	169	135	96	4	292	135	287	375	1	13	300	...	41	43	67	31	13	54	154	4	144	148	25	14	6,095	6,088	12,183
87	397	479	238	52	295	159	161	9	534	203	627	633	9	13	518	3	56	61	114	28	18	76	222	7	233	277	60	20	10,388	10,657	21,045
65	245	423	184	36	188	96	102	15	425	125	391	470	7	6	405	2	46	59	68	23	22	66	197	11	219	164	46	16	8,227	7,666	15,893
13	73	82	43	6	32	26	33	4	72	26	56	87	1	4	84	2	12	12	17	4	2	9	60	2	51	24	10	6	1,695	1,546	3,241
215	978	1,214	663	116	685	417	393	32	1,323	490	1,361	1,567	18	36	1,310	7	155	175	267	86	55	205	636	24	650	614	141	56	26,454	26,019	52.473
...	...	...	...	...	...	...	...	...	...	...	...	...	...	..	...	...	...	...	...	...	...	...	...	...	...	...	...	...	...	2	2
215	978	1,214	663	116	685	417	393	32	1,323	490	1,361	1,567	18	36	1,310	7	155	175	267	86	55	205	636	24	650	614	141	56	26,454	26,021	52,475
47	234	282	194	21	134	111	108	26	303	85	227	324	16	5	273	3	38	33	42	18	10	45	183	15	131	109	33	34	6,245	7,010	13,255
45	216	205	209	27	146	131	130	24	262	89	230	363	14	20	225	8	39	38	43	20	13	55	200	4	102	118	46	38	5,925	8,832	14,757
38	170	179	191	27	114	123	84	18	235	57	180	272	9	18	202	3	32	22	48	18	11	57	137	9	91	106	36	32	4,836	7,638	12,474
40	185	135	170	19	114	102	95	8	215	66	200	256	6	15	210	1	28	25	43	20	11	41	129	5	96	102	34	29	4,514	8,190	12,704
37	144	187	97	16	88	62	42	5	172	66	188	181	5	6	161	...	14	26	31	11	5	32	77	5	79	90	20	10	3,483	7,492	10,975
21	91	100	41	12	69	25	39	2	115	53	119	144	3	1	99	...	16	12	18	4	4	14	45	...	54	52	16	6	2,243	5,009	7,252
8	44	75	25	6	52	24	15	1	97	32	81	108	1	2	48	1	6	15	10	1	2	15	14	...	28	29	11	...	1,479	3,261	4,740
6	33	55	7	2	34	12	10	1	53	22	47	71	...	2	22	...	1	5	4	1	...	4	9	1	22	21	12	1	916	1,745	2,661
4	16	44	7	1	17	5	7	...	40	21	29	47	...	1	22	...	4	1	1	2	...	6	5	2	16	14	8	1	626	1,295	1,921
1	8	15	5	1	13	2	4	1	13	17	17	26	...	...	14	...	1	3	...	...	...	2	1	...	9	5	2	...	329	630	959
2	3	8	1	3	7	...	1	...	13	5	6	11	...	...	10	...	1	...	1	...	...	1	1	...	5	8	2	...	171	342	513
...	1	4	...	1	4	...	...	...	2	6	4	5	...	...	3	...	...	...	...	...	...	...	1	...	3	2	1	...	82	141	223
...	...	5	...	1	1	...	1	...	...	...	3	4	...	...	2	...	...	...	...	...	...	...	2	...	...	2	...	...	42	78	120
...	1	...	...	...	...	...	...	...	...	1	...	...	...	...	...	...	...	...	...	...	...	...	...	...	...	...	...	...	6	4	10
...	3	1	...	2	...	...	...	1	1	...	...	3	...	...	...	...	...	...	...	...	...	...	...	...	2	...	...	...	34	121	155
249	1,149	1,295	947	139	793	597	536	87	1,521	520	1,331	1,815	54	70	1,291	16	180	180	241	95	56	272	804	41	638	658	221	151	30,931	51,788	82,719
202	905	1,132	620	110	653	391	360	28	1,251	464	1,305	1,480	17	32	1,226	5	143	163	250	82	53	196	576	22	599	590	131	50	24,759	24,473	49,232
183	878	883	807	100	540	493	450	80	1,087	323	893	1,302	46	62	994	17	149	130	193	80	47	207	709	35	471	459	159	139	23,215	33,216	56,431
72	312	417	170	36	243	123	106	9	437	173	435	504	9	11	330	1	37	58	63	17	11	65	145	6	183	192	59	17	8,121	17,507	25,628
7	28	71	13	6	41	7	12	1	68	49	56	89	...	1	49	...	6	4	2	2	...	9	8	2	33	29	13	1	1,208	2,408	3,616
...	1	5	...	1	1	...	1	...	...	1	3	4	...	...	2	...	...	...	...	...	...	...	2	...	...	2	...	...	48	82	130
...	...	...	...	...	...	...	...	...	...	...	...	...	...	...	...	...	...	...	...	...	...	...	...	...	...	...	...	...	...	2	2
...	3	1	...	2	...	...	...	1	1	...	...	3	...	...	...	...	...	...	...	...	...	...	...	...	2	...	...	...	34	121	155
464	2,127	2,509	1,610	255	1,478	1,014	929	119	2,844	1,010	2,692	3,382	72	106	2,601	23	335	355	508	181	111	477	1,440	65	1,288	1,272	362	207	57,385	77,809	135,194

Period, &c., will be found in the Synopsis of Results of the District, Tables XXXII. to LXXXIII. inclusive, pages 38 to 140.

Table

SHOWING the NUMBER of MALES of DIFFERENT AGES, and

* AGES.		1. Aramac.	2. Balonne.	3. Blackall.	4. Bowen.	5. Brisbane.	6. Bundaberg.	7. Burke.	8. Burnett.	9. Caboolture.	10. Cardwell.	11. Charleville.	12. Clermont.	13. Cook.	14. Cunnamulla.	15. Dalby.	16. Darling Downs Central.	17. Darling Lowns East.	18. Darling Downs North.	19. Darling Downs West.	20. Diamentina.	21. Drayton and Toowoomba.	22. Etheridge.	23. Fassifern.
		MALES—READ ONLY.																						
ALL AGES ...	Males	46	92	52	36	779	152	42	100	209	17	39	237	62	26	45	221	154	200	29	15	263	23	164
	Females	22	60	37	29	1,064	129	10	84	209	15	26	183	53	8	71	195	170	184	30	6	347	5	181
	Persons	68	152	89	65	1,843	281	52	184	418	32	65	420	115	34	116	416	324	384	59	21	610	28	345
Under 1 year...		...	...	...	...	...	...	...	...	...	...	...	...	...	...	...	...	...	...	...	...	...	...	...
1 year and under 2 years...		...	...	...	...	...	...	...	...	...	...	...	...	...	...	...	...	...	...	...	...	...	...	...
2 ,, ,, 3 ,, ...		...	...	...	...	...	...	...	...	...	...	...	...	...	...	...	...	...	...	...	...	...	...	...
3 ,, ,, 4 ,, ...		...	1	...	...	4	1	...	...	...	...	...	...	...	...	...	1	1	...	...	...	...	...	...
4 ,, ,, 5 ,, ...		...	1	1	1	18	5	...	3	7	2	1	2	...	1	1	5	1	3	1	1	2	...	1
Total Males under 5 years		...	2	1	1	22	6	...	3	7	2	1	2	...	1	1	6	2	3	1	1	2	...	1
5 years and under 10 years		8	27	8	22	478	72	9	35	97	3	10	78	32	10	32	102	60	71	12	1	158	5	71
10 ,, ,, 15 ,, ...		4	8	10	2	43	7	2	15	19	3	3	22	7	2	2	15	17	37	3	1	15	3	25
15 ,, ,, 20 ,, ...		2	4	1	1	25	6	1	7	10	...	1	8	1	...	...	6	6	8	1	...	4	...	13
20 ,, ,, 21 ,, ...		...	1	...	...	4	...	...	1	2	...	1	1	1	...	...	4	2	2	...	...	...	...	2
Total Males returned as under 21 years ...		14	42	20	26	572	91	12	61	135	8	16	111	41	13	35	133	87	121	17	3	179	8	112
Male Children—Age unspecified		...	...	...	...	...	...	...	...	...	...	...	...	...	...	...	...	...	...	...	...	...	...	...
Total Minors, Males		14	42	20	26	572	91	12	61	135	8	16	111	41	13	35	133	87	121	17	3	179	8	112
21 years and under 25 years		1	4	4	...	16	9	1	2	8	...	2	12	1	1	1	12	8	12	2	1	5	1	7
25 ,, ,, 30 ,, ...		2	10	6	...	21	11	2	5	8	2	5	13	4	3	...	9	9	11	1	3	3	1	7
30 ,, ,, 35 ,, ...		6	4	4	2	26	7	3	4	9	1	...	23	3	2	1	7	6	6	...	1	7	4	5
35 ,, ,, 40 ,, ...		6	8	2	4	23	10	7	8	8	1	5	26	2	2	...	17	9	15	1	...	15	2	8
40 ,, ,, 45 ,, ...		10	8	6	2	37	10	6	8	13	3	3	22	5	1	2	14	12	16	3	3	15	3	6
45 ,, ,, 50 ,, ...		5	6	3	1	20	2	5	1	8	...	6	12	1	3	1	15	7	6	1	2	7	2	3
50 ,, ,, 55 ,, ...		2	2	2	...	22	4	5	6	5	2	...	10	2	...	...	9	4	5	2	1	9	1	2
55 ,, ,, 60 ,, ...		...	2	3	1	15	3	1	2	4	...	...	4	1	1	...	...	2	1	1	...	8	...	8
60 ,, ,, 65 ,, ...		...	2	1	...	12	2	...	2	4	...	...	3	...	...	4	3	7	3	...	1	3	...	1
65 ,, ,, 70 ,, ...		...	3	1	...	8	1	...	...	3	...	2	...	...	...	1	1	1	1	...	...	6	1	1
70 ,, ,, 75 ,, ...		...	1	...	...	3	1	...	1	1	...	...	...	2	...	...	...	1	1	1	...	3	...	2
75 ,, ,, 80 ,, ...		...	...	...	...	1	1	...	...	2	...	...	...	...	...	...	1	...	1	...	...	2	...	2
80 ,, ,, 90 ,, ...		...	...	...	...	3	...	...	...	1	...	...	...	...	...	...	...	1	1	...	...	...	...	...
90 ,, to 100 ,, and upwards ...		...	...	...	...	...	...	...	...	...	...	...	...	...	...	...	...	...	...	...	...	...	...	...
Unspecified Adults, Males		...	...	...	...	...	...	...	...	...	...	...	1	...	...	...	...	...	...	...	...	1	...	...
Total Adults, Males		32	50	32	10	207	61	30	39	74	9	23	126	21	13	10	88	67	79	12	12	84	15	52
MALES,																								
Who can Read Only, by Vicennial Periods.	Under 1 year to under 20 years	14	41	20	26	568	91	12	60	133	8	15	110	40	13	35	129	85	119	17	3	179	8	110
	20 years to under 40 years	15	27	16	6	90	37	13	20	35	4	13	75	11	8	2	49	34	46	4	5	30	8	29
	40 ,, ,, 60 ,, ...	17	18	14	4	94	19	17	17	30	5	9	48	9	5	3	38	25	28	7	6	39	6	19
	60 ,, ,, 80 ,, ...	...	6	2	...	24	5	...	3	10	...	2	3	2	...	5	5	9	6	1	1	14	1	6
	80 ,, ,, 100 ,, ...	...	...	...	...	3	...	...	...	1	...	...	...	...	...	...	...	1	1	...	...	...	...	...
	Children, Ages unspecified	...	...	...	...	...	...	...	...	...	...	...	...	...	...	...	...	...	...	...	...	...	...	...
	Adults ,, ,, ...	...	...	...	...	...	...	...	...	...	...	...	1	...	...	...	...	...	...	...	...	1	...	...
TOTAL		46	92	52	36	779	152	42	100	209	17	39	237	62	26	45	221	154	200	29	15	263	23	164

---

* The number of Persons, Males and Females, in any one District, possessing the different Degree of Education at each Age

No. CXXVIII.

in each Census District, who can Read Only.

MALES—READ ONLY.

24. Gladstone.	25. Gympie.	26. Ipswich.	27. Kennedy.	28. Leichhardt.	29. Logan.	30. Mackay.	31. Maranoa.	32. Marathon.	33. Maryborough.	34. Moreton East.	35. Moreton West.	36. Oxley.	37. Palmer.	38. Peak Downs.	39. Rockhampton.	40. Somerset.	41. Springsure.	42. Stanley.	43. Stanthorpe.	44. St. Lawrence.	45. Taroom.	46. Tiaro.	47. Townsville.	48. Warrego.	49. Warwick.	50. Westwood.	51. Wide Bay.	52. Woothakata.	Total who can Read Only at each Age Period.		
																													Males.	Females.	Persons.
38	242	266	201	35	166	94	117	25	227	93	522	377	33	17	187	96	38	56	74	18	23	68	109	12	83	164	71	125	6,580	...	...
50	253	325	218	32	171	103	144	5	296	126	551	431	3	15	304	4	30	43	92	15	22	77	127	4	121	187	59	27	...	6,953	...
88	495	591	419	67	337	197	261	30	523	219	1,073	808	36	32	491	100	68	99	166	33	45	145	236	16	204	351	130	152	...	...	13,533
...	...	...	...	...	...	...	...	...	...	...	...	...	...	...	...	...	...	...	...	...	...	...	...	...	...	...	...	...	...	...	...
...	...	...	...	...	...	...	...	...	...	...	...	...	...	...	...	...	...	...	...	...	...	...	...	...	...	...	...	...	...	...	...
...	...	...	...	...	...	...	...	...	...	...	...	...	...	...	...	...	...	...	...	...	...	...	...	...	...	...	...	...	...	...	...
1	1	1	1	...	...	1	...	...	1	...	...	1	...	...	...	...	...	...	...	...	...	3	...	...	...	...	...	...	18	25	43
2	4	11	4	1	2	5	1	...	11	2	8	9	...	...	3	...	1	3	...	...	...	1	4	...	1	7	...	1	138	133	271
3	5	12	5	1	2	6	1	...	12	2	8	10	...	...	3	...	1	3	...	...	...	4	4	...	1	7	...	1	156	158	314
24	145	133	85	13	98	42	48	4	118	46	222	199	2	8	126	...	23	20	43	4	9	31	63	1	45	101	30	9	3,093	2,929	6,022
3	14	13	14	4	18	7	13	2	14	2	78	29	3	3	5	1	2	8	2	3	...	6	5	...	5	17	9	1	546	432	978
1	3	7	5	...	3	...	6	...	7	5	38	21	...	1	4	5	2	3	2	...	1	4	3	1	2	2	7	2	240	168	408
1	3	4	2	2	...	2	1	...	1	...	2	2	...	...	1	9	...	1	...	1	...	...	...	...	...	1	...	1	55	57	112
32	170	169	111	20	121	57	69	6	152	55	348	261	5	12	139	15	28	35	47	8	10	45	75	2	53	128	46	14	4,090	3,744	7,834
...	...	...	...	...	...	...	...	...	...	...	...	...	...	...	...	...	...	...	...	...	...	...	...	...	...	...	...	...	...	1	1
32	170	169	111	20	121	57	69	6	152	55	348	261	5	12	139	15	28	35	47	8	10	45	75	2	53	128	46	14	4,090	3,745	7,835
2	5	10	13	1	6	1	4	2	7	2	20	5	3	...	5	27	...	...	1	...	1	4	4	2	1	2	3	16	257	231	488
1	13	9	13	...	7	6	2	3	7	3	16	10	5	1	5	31	1	5	2	7	3	7	5	2	5	5	4	25	339	333	672
...	5	4	12	1	6	5	4	3	8	3	14	12	3	1	7	15	3	1	4	...	1	3	7	...	3	5	4	23	288	419	707
1	19	13	19	3	8	12	8	5	12	3	21	18	4	1	9	6	3	4	5	2	1	4	8	2	9	6	3	17	405	573	978
2	9	13	15	3	7	6	6	3	13	7	34	21	9	1	10	1	...	3	5	...	3	2	4	...	3	7	4	16	415	482	897
...	8	9	7	1	2	1	5	2	8	3	26	16	1	...	5	...	2	1	4	1	1	...	5	...	1	5	3	6	240	398	638
...	4	15	5	4	2	4	12	1	5	3	13	11	1	1	3	1	1	1	3	...	3	1	...	2	...	2	4	6	203	286	489
...	5	5	3	...	1	2	3	...	6	3	10	7	1	...	3	...	...	2	1	...	...	1	1	...	2	3	...	1	117	168	285
...	2	9	3	...	2	...	3	...	2	1	8	4	...	...	...	...	...	2	2	...	...	...	...	1	5	1	...	1	94	142	236
...	...	3	...	2	2	...	1	...	2	5	7	5	1	...	1	...	...	...	...	...	...	...	...	1	...	...	...	...	60	87	147
...	2	4	...	...	1	...	...	...	...	5	4	4	...	...	...	...	...	1	...	...	...	...	...	...	1	...	...	...	39	49	88
...	...	3	...	...	...	...	...	...	1	...	...	2	...	...	...	...	...	...	...	...	...	...	...	...	...	...	...	...	16	26	42
...	...	...	...	...	1	...	...	...	...	...	...	...	...	...	...	...	...	1	...	...	...	...	...	...	...	...	...	...	8	10	18
...	...	...	...	...	...	...	...	...	...	...	1	...	...	...	...	...	...	...	...	...	...	...	...	...	...	...	...	...	1	2	3
...	...	...	...	...	...	...	...	...	4	...	...	1	...	...	...	...	...	...	...	...	...	1	...	...	...	...	...	...	8	2	10
6	72	97	90	15	45	37	48	19	75	38	174	116	28	5	48	81	10	21	27	10	13	23	34	10	30	36	25	111	2,490	3,208	5,698
31	167	165	109	18	121	55	68	6	151	55	346	259	5	12	138	6	28	34	47	7	10	45	75	2	53	127	46	13	4,035	3,687	7,722
5	45	40	59	7	27	26	19	13	35	11	73	47	15	3	27	88	7	11	12	10	6	18	24	6	18	19	14	82	1,344	1,613	2,957
2	26	42	30	8	12	13	26	6	32	16	83	55	12	2	21	2	3	7	13	1	7	4	10	2	6	17	11	29	975	1,334	2,309
...	4	19	3	2	5	...	4	...	5	11	19	15	1	...	1	...	...	3	2	...	...	...	...	2	6	1	...	1	209	304	513
...	...	...	...	...	1	...	...	...	...	...	1	...	...	...	...	...	...	1	...	...	...	...	...	...	...	...	...	...	9	12	21
...	...	...	...	...	...	...	...	...	...	...	..	...	...	...	...	...	...	...	...	...	...	...	...	...	...	...	...	...	...	1	1
...	...	...	...	...	...	...	...	...	4	...	...	1	...	...	...	...	...	...	...	...	...	1	...	...	...	...	...	...	8	2	10
38	242	266	201	35	166	94	117	25	227	93	522	377	33	17	187	96	38	56	74	18	23	68	109	12	83	164	71	125	6,580	6,953	13,533

Period, &c., &c., will be found in the Synopsis of Results of the District, Tables XXXII. to LXXXIII. inclusive, pages 38 to 140.

Table

Showing the Number of Females of Different Ages, and

* AGES.	1. Aramac.	2. Balonne.	3. Blackall.	4. Bowen.	5. Brisbane.	6. Bundaberg.	7. Burke.	8. Burnett.	9. Caboolture.	10. Cardwell.	11. Charleville.	12. Clermont.	13. Cook.	14. Cunnamulla.	15. Dalby.	16. Darling Downs Central.	17. Darling Downs East.	18. Darling Downs North.	19. Darling Downs West.	20. Diamentina.	21. Drayton and Toowoomba.	22. Etheridge.	23. Fassifern.
	FEMALES—READ ONLY.																						
All Ages … Females … … …	22	60	37	29	1,064	129	10	84	209	15	26	183	53	8	71	195	170	184	30	6	347	5	181
All Ages … Males … … …	46	92	52	36	779	152	42	100	209	17	39	237	62	26	45	221	154	200	29	15	263	23	164
All Ages … Persons … … …	68	152	89	65	1,843	281	52	184	418	32	65	420	115	34	116	416	324	384	59	21	610	28	345
Under 1 year… … … … … …	…	…	…	…	…	…	…	…	…	…	…	…	…	…	…	…	…	…	…	…	…	…	…
1 year and under 2 years… … … …	…	…	…	…	…	…	…	…	…	…	…	…	…	…	…	…	…	…	…	…	…	…	…
2 ,, ,, 3 ,, … … … …	…	…	…	…	…	…	…	…	…	…	…	…	…	…	…	…	…	…	…	…	…	…	…
3 ,, ,, 4 ,, … … … …	…	1	1	1	1	…	1	…	2	…	…	2	1	…	…	1	…	2	…	…	…	…	…
4 ,, ,, 5 ,, … … … …	1	1	…	2	17	2	…	1	6	1	…	2	…	…	2	1	4	1	…	…	7	…	2
Total Females under 5 years … … …	1	2	1	3	18	2	1	1	8	1	…	4	1	…	2	2	4	3	…	…	7	…	2
5 years and under 10 years … … …	6	25	19	11	437	58	9	27	106	11	10	71	30	4	32	90	73	64	18	5	127	..	49
10 ,, ,, 15 ,, … … …	5	7	2	…	47	6	…	4	9	1	1	16	…	2	4	24	13	31	1	…	11	…	18
15 ,, ,, 20 ,, … … …	2	2	…	…	31	4	…	1	1	…	1	5	1	2	1	3	3	6	1	…	7	…	10
20 ,, ,, 21 ,, … … …	…	1	…	…	8	…	…	…	1	…	…	1	4	…	…	…	4	…	…	…	2	…	2
Total Females returned as under 21 years …	14	37	22	14	541	70	10	33	125	13	12	97	36	8	39	119	97	104	20	5	154	…	81
Female Children—Age unspecified … …	…	…	…	…	…	…	…	…	…	…	…	…	…	…	…	…	…	…	…	…	…	…	…
Total Minors, Females … … … …	14	37	22	14	541	70	10	33	125	13	12	97	36	8	39	119	97	104	20	5	154	…	81
21 years and under 25 years … … …	1	2	1	…	46	3	…	2	1	…	1	10	1	…	5	7	5	2	…	…	14	…	5
25 ,, ,, 30 ,, … … …	1	3	4	…	65	9	…	1	9	…	3	16	1	…	4	8	8	7	…	…	12	1	7
30 ,, ,, 35 ,, … … …	…	3	3	2	57	9	…	6	10	…	2	13	3	…	3	11	9	13	1	…	18	1	10
35 ,, ,, 40 ,, … … …	2	5	2	2	77	16	…	4	13	1	…	20	3	…	3	16	15	19	2	1	33	1	18
40 ,, ,, 45 ,, … … … …	3	2	2	3	69	9	…	13	10	1	5	14	5	…	2	6	11	12	…	…	20	…	12
45 ,, ,, 50 ,, … … …	1	3	2	5	86	2	…	7	10	…	1	4	1	…	6	12	7	6	3	…	26	2	7
50 ,, ,, 55 ,, … … …	…	2	…	1	38	5	…	7	11	…	1	5	…	…	1	6	11	12	2	…	26	…	20
55 ,, ,, 60 ,, … … …	…	2	…	1	27	3	…	4	5	…	…	3	1	…	4	3	6	4	…	…	14	…	9
60 ,, ,, 65 ,, … … …	…	1	1	1	19	2	…	4	4	…	…	…	2	…	2	3	1	4	2	…	18	…	5
65 ,, ,, 70 ,, … … …	…	…	…	…	18	1	…	2	7	…	…	1	…	…	1	2	…	…	…	…	7	…	4
70 ,, ,, 75 ,, … … …	…	…	…	…	14	…	…	1	2	…	…	…	…	…	…	1	…	…	…	…	2	…	2
75 ,, ,, 80 ,, … … …	…	…	…	…	4	…	…	…	2	…	…	…	…	…	…	…	…	1	…	…	2	…	1
80 ,, ,, 90 ,, … … …	…	…	…	…	2	…	…	…	…	…	1	…	…	…	…	1	…	…	…	…	1	…	…
90 ,, to 100 ,, and upwards …	…	…	…	…	1	…	…	…	…	…	…	…	…	…	1	…	…	…	…	…	…	…	…
Unspecified Adults, Females … … …	…	…	…	…	…	…	…	…	…	…	…	…	…	…	…	…	…	…	…	…	…	…	…
Total Adults, Females … … … …	8	23	15	15	523	59	…	51	84	2	14	86	17	…	32	76	73	80	10	1	193	5	100
FEMALES.																							
Who can Read Only, by Vicennial Periods. Under 1 year to under 20 years … …	14	36	22	14	533	70	10	33	124	13	12	96	32	8	39	119	93	104	20	5	152	…	79
20 years and under 40 years… … …	4	14	10	4	253	37	…	13	34	1	6	60	12	…	15	42	41	41	3	1	79	3	42
40 ,, ,, 60 ,, … … …	4	9	4	10	220	19	…	31	36	1	7	26	7	…	13	27	35	34	5	…	86	2	48
60 ,, ,, 80 ,, … … …	…	1	1	1	55	3	…	7	15	…	…	1	2	…	3	6	1	5	2	…	29	…	12
80 ,, ,, 100 ,, … … …	…	…	…	…	3	…	…	…	…	…	1	…	…	…	1	1	…	…	…	…	1	…	…
Children, Ages unspecified … … …	…	…	…	…	…	…	…	…	…	…	…	…	…	…	…	…	…	…	…	…	…	…	…
Adults ,, ,, … … …	…	…	…	…	…	…	…	…	…	…	…	…	…	…	…	…	…	…	…	…	…	…	…
Total … … … … …	22	60	37	29	1,064	129	10	84	209	15	26	183	53	8	71	195	170	184	30	6	347	5	181

* The number of Persons, Males and Females, in any one District, possessing the different Degrees of Education at each Age

No. CXXIX.

in each Census District, who can Read Only.

FEMALES—READ ONLY.

24. Gladstone.	25. Gympie.	26. Ipswich.	27. Kennedy.	28. Leichhardt.	29. Logan.	30. Mackay.	31. Maranoa.	32. Marathon.	33. Maryborough.	34. Moreton East.	35. Moreton West.	36. Oxley.	37. Palmer.	38. Peak Downs.	39. Rockhampton.	40. Somerset.	41. Springsure.	42. Stanley.	43. Stanthorpe.	44. St. Lawrence.	45. Taroom.	46. Tiaro.	47. Townsville.	48. Warrego.	49. Warwick.	50. Westwood.	51. Wide Bay.	52. Woothakata.	Total who can Read Only at each Age Period.		
																													Females.	Males.	Persons.
50	253	325	218	32	171	103	144	5	296	126	551	431	3	15	304	4	30	43	92	15	22	77	127	4	121	187	59	27	6,953	...	...
38	242	266	201	35	166	94	117	25	227	93	522	377	33	17	187	96	38	56	74	18	23	68	109	12	83	164	71	125	...	6,580	...
88	495	591	419	67	337	197	261	30	523	219	1,073	808	36	32	491	100	68	99	166	33	45	145	236	16	204	351	130	152	...	...	13,533
...	...	...	...	...	...	...	...	...	...	...	...	...	...	...	...	...	...	...	...	...	...	...	...	...	...	...	...	...	...	...	...
...	...	...	...	...	...	...	...	...	...	...	...	...	...	...	...	...	...	...	...	...	...	...	...	...	...	...	...	...	...	...	...
...	...	...	...	...	...	...	...	...	...	...	...	...	...	...	...	...	...	...	...	...	...	...	...	...	...	...	...	...	...	...	...
...	1	1	...	...	...	...	...	...	1	...	3	1	...	...	1	...	...	...	...	1	...	...	1	...	...	...	...	2	25	18	43
3	11	5	5	...	5	4	5	...	6	2	4	12	...	...	5	...	1	...	2	...	...	3	6	...	1	1	2	...	133	138	271
3	12	6	5	...	5	4	5	...	7	2	7	13	...	...	6	...	1	...	2	1	...	3	7	...	1	1	2	2	158	156	314
30	124	143	105	16	84	46	51	...	112	55	209	180	...	6	120	2	19	17	38	7	7	35	63	2	63	83	22	8	2,929	3,093	6,022
...	4	14	18	2	8	2	12	2	8	3	51	20	...	5	15	...	2	5	5	3	1	8	6	...	9	9	11	7	432	546	978
...	4	11	6	...	1	1	6	...	7	...	26	11	...	...	8	...	...	...	2	...	1	...	...	...	...	2	1	...	168	240	408
1	2	3	3	...	...	3	...	...	2	1	5	5	...	...	3	...	...	...	...	...	1	...	1	...	...	...	3	1	57	55	112
34	146	177	137	18	98	56	74	2	136	61	298	229	...	11	152	2	22	22	47	11	10	46	77	2	73	95	39	18	3,744	4,090	7,834
...	1	...	...	...	...	...	...	...	...	...	...	...	...	...	...	...	...	...	...	...	...	...	...	...	...	...	...	...	1	...	1
34	147	177	137	18	98	56	74	2	136	61	298	229	...	11	152	2	22	22	47	11	10	46	77	2	73	95	39	18	3,745	4,090	7,835
1	8	8	3	...	5	5	6	...	20	6	16	12	...	1	11	...	2	1	1	...	1	2	4	1	1	8	2	...	231	257	488
2	10	17	10	...	8	12	7	...	18	8	19	19	...	...	13	1	...	2	3	1	2	8	3	...	4	5	...	2	333	339	672
4	15	10	22	4	6	9	13	...	27	11	18	25	1	1	19	...	1	5	9	2	...	6	8	...	4	17	4	4	419	288	707
2	20	13	14	6	15	10	15	3	22	7	52	32	...	2	34	1	2	4	8	...	4	4	12	...	11	21	3	3	573	405	978
1	24	22	16	1	8	5	11	...	16	6	46	42	1	...	27	...	2	1	10	1	2	5	12	1	7	11	5	...	482	415	897
...	12	19	10	1	8	2	5	...	16	14	36	22	...	...	23	...	1	...	7	...	1	3	6	...	7	14	...	...	398	240	638
1	7	19	5	...	5	2	5	...	21	4	21	12	...	...	9	...	...	1	4	...	2	2	2	...	7	8	1	...	286	203	489
1	3	14	...	1	8	1	2	...	4	1	13	14	...	...	8	...	...	3	...	...	...	...	1	...	3	3	2	...	168	117	285
1	3	9	1	1	4	1	4	...	10	2	13	14	...	...	2	...	...	2	1	...	...	...	2	...	1	1	1	...	142	94	236
1	2	9	...	...	2	...	...	...	4	1	10	5	1	...	2	...	...	1	...	...	...	1	...	...	2	3	...	...	87	60	147
1	1	4	...	...	1	...	2	...	1	2	6	1	...	...	1	...	...	1	2	...	...	...	...	...	1	1	2	...	49	39	88
1	...	2	...	...	3	...	...	...	1	2	3	2	...	...	2	...	...	...	...	...	...	...	...	...	...	...	...	...	26	16	42
...	...	2	...	...	...	...	...	...	...	1	...	1	...	...	1	...	...	...	...	...	...	...	...	...	...	...	...	...	10	8	18
...	...	...	...	...	...	...	...	...	...	...	...	...	...	...	...	...	...	...	...	...	...	...	...	...	...	...	...	...	2	1	3
...	1	...	...	...	...	...	...	...	...	...	...	1	...	...	...	...	...	...	...	...	...	...	...	...	...	...	...	...	2	8	10
16	106	148	81	14	73	47	70	3	160	65	253	202	3	4	152	2	8	21	45	4	12	31	50	2	48	92	20	9	3,208	2,490	5,698
33	144	174	134	18	98	53	74	2	134	60	293	224	...	11	149	2	22	22	47	11	9	46	76	2	73	95	36	17	3,687	4,035	7,722
10	55	51	52	10	34	39	41	3	89	33	110	93	1	4	80	2	5	12	21	3	8	20	28	1	20	51	12	10	1,613	1,344	2,957
3	46	74	31	3	29	10	23	...	57	25	116	90	1	...	67	...	3	5	21	1	5	10	21	1	24	36	8	...	1,334	975	2,309
4	6	24	1	1	10	1	6	...	16	7	32	22	1	...	7	...	...	4	3	...	...	1	2	...	4	5	3	...	304	209	513
...	...	2	...	...	...	...	...	...	...	1	...	1	...	...	1	...	...	...	...	...	...	...	...	...	...	...	...	...	12	9	21
...	1	...	...	...	...	...	...	...	...	...	...	...	...	...	...	...	...	...	...	...	...	...	...	...	...	...	...	...	1	...	1
...	1	...	...	...	...	...	...	...	...	...	...	1	...	...	...	...	...	...	...	...	...	...	...	...	...	...	...	...	2	8	10
50	253	325	218	32	171	103	144	5	296	126	551	431	3	15	304	4	30	43	92	15	22	77	127	4	121	187	59	27	6,953	6,580	13,533

Period, &c., will be found in the Synopsis of Results of the District, Tables XXXII. to LXXXIII. inclusive, pages 38 to 140.

Table

SHOWING the NUMBER of MALES of DIFFERENT AGES, and

*AGES.	MALES—CANNOT READ OR WRITE.																						
	1. Aramac.	2. Balonne.	3. Blackall.	4. Bowen.	5. Brisbane.	6. Bundaberg.	7. Burke.	8. Burnett.	9. Caboolture.	10. Cardwell.	11. Charleville.	12. Clermont.	13. Cook.	14. Cunnamulla.	15. Dalby.	16. Darling Downs Central.	17. Darling Downs East.	18. Darling Downs North.	19. Darling Downs West.	20. Diamentina.	21. Drayton and Toowoomba.	22. Etheridge.	23. Fassifern.
ALL AGES ... Males	195	330	281	205	3,290	1,269	195	405	945	336	240	1,020	1,568	65	179	804	732	578	144	95	1,265	397	597
ALL AGES ... Females	83	266	119	196	3,322	577	63	301	795	76	105	675	263	43	162	677	544	556	82	38	1,207	31	634
ALL AGES ... Persons	278	596	400	401	6,612	1,846	258	706	1,740	411	345	1,695	1,831	108	341	1,481	1,276	1,134	226	133	2,472	428	1,231
Under 1 year	12	36	26	22	541	89	8	49	111	8	15	73	51	5	25	120	86	79	14	10	202	6	50
1 year and under 2 years...	13	32	14	31	499	86	5	40	130	6	25	75	41	7	24	94	105	73	15	4	152	4	72
2 ,, ,, 3 ,, ...	12	25	17	22	498	80	10	46	133	10	12	70	41	7	23	86	70	69	13	9	191	5	56
3 ,, ,, 4 ,, ...	9	40	11	27	465	74	11	29	100	6	10	67	34	6	20	111	96	43	10	4	149	2	71
4 ,, ,, 5 ,, ...	10	19	12	18	414	64	5	42	112	5	14	62	26	1	20	74	76	65	16	2	158	3	58
Total Males under 5 years	56	152	80	120	2,417	393	39	206	586	35	76	347	193	26	112	485	433	329	68	29	852	20	307
5 years and under 10 years	15	50	22	31	539	112	13	54	147	15	19	131	33	7	29	155	133	120	18	6	230	6	141
10 ,, ,, 15 ,, ...	9	12	5	5	17	23	4	7	8	1	7	18	3	...	...	16	17	17	4	1	13	1	34
15 ,, ,, 20 ,, ...	5	9	2	3	19	208	6	12	16	18	9	19	15	3	1	9	9	5	3	5	8	5	25
20 ,, ,, 21 ,, ...	1	2	...	3	5	135	1	1	4	11	...	14	30	1	1	2	2	3	...	2	3	9	4
Total Males returned as under 21 years ...	86	225	109	162	2,997	871	63	280	761	80	111	529	274	37	143	667	594	474	93	43	1,106	41	511
Male Children—Age unspecified...	...	...	...	...	1	...	...	...	...	...	...	...	...	...	...	...	...	...	...	...	...	...	...
Total Minors, Males	86	225	109	162	2,998	871	63	280	761	80	111	529	274	37	143	667	594	474	93	43	1,106	41	511
21 years and under 25 years	12	14	21	7	27	108	18	15	19	40	9	40	128	1	4	20	23	14	5	11	9	53	9
25 ,, ,, 30 ,, ...	17	16	29	6	46	158	39	13	25	44	14	86	283	2	1	14	18	9	8	6	10	112	11
30 ,, ,, 35 ,, ...	19	14	26	6	34	76	20	10	23	12	25	84	309	6	2	16	16	10	4	10	18	103	9
35 ,, ,, 40 ,, ...	12	19	29	4	30	14	24	10	17	5	20	79	181	6	3	16	16	7	7	13	15	34	11
40 ,, ,, 45 ,, ...	24	7	18	4	34	17	16	10	20	4	15	73	150	4	4	25	25	19	7	5	22	38	11
45 ,, ,, 50 ,, ...	7	10	6	6	43	6	8	9	21	3	10	43	81	8	3	14	9	18	5	3	17	10	9
50 ,, ,, 55 ,, ...	6	8	7	2	21	3	3	15	11	2	12	46	53	...	8	13	11	13	9	3	16	6	9
55 ,, ,, 60 ,, ...	4	6	6	1	15	1	3	12	6	2	4	12	16	...	2	5	7	6	2	1	13	...	9
60 ,, ,, 65 ,, ...	1	4	5	...	11	3	...	14	8	1	3	6	9	1	4	4	4	5	3	...	13	...	4
65 ,, ,, 70 ,, ...	...	2	...	1	9	4	...	5	7	...	...	5	1	...	3	5	5	1	...	...	9	...	2
70 ,, ,, 75 ,, ...	...	2	...	...	8	1	...	4	2	...	...	2	...	...	1	3	2	1	...	...	7	...	2
75 ,, ,, 80 ,, ...	...	...	...	...	4	...	...	1	...	...	...	...	...	...	...	1	1	...	...	...	3	...	...
80 ,, ,, 90 ,, ...	...	...	...	...	3	...	...	...	1	...	...	...	...	...	1	1	1	...	...	...	2	...	...
90 ,, to 100 ,, and upwards ...	...	...	...	...	1	...	...	...	...	...	...	...	...	...	...	...	...	...	...	...	...	...	...
Unspecified Adults, Males	7	3	25	6	6	7	1	7	24	143	17	15	83	...	...	...	...	1	1	...	5	...	...
Total Adults, Males	109	105	172	43	292	398	132	125	184	256	129	491	1,294	28	36	137	138	104	51	52	159	356	86
MALES, Who cannot Read or Write, by Vicennial Periods.																							
Under 1 year to under 20 years	85	223	109	159	2,992	736	62	279	757	69	111	515	244	36	142	665	592	471	93	41	1,103	32	507
20 years and under 40 years	61	65	105	26	142	491	102	49	88	112	68	303	931	16	11	68	75	43	24	42	55	311	44
40 ,, ,, 60 ,, ...	41	31	37	13	113	27	30	46	58	11	41	174	300	12	17	57	52	56	23	12	68	54	38
60 ,, ,, 80 ,, ...	1	8	5	1	32	8	...	24	17	1	3	13	10	1	8	13	12	7	3	...	32	...	8
80 ,, ,, 100 ,, ...	...	...	...	...	4	...	...	...	1	...	...	...	...	...	1	1	1	...	...	...	2	...	...
Children, Ages unspecified	...	...	...	...	1	...	...	...	...	...	...	...	...	...	...	...	...	...	...	...	...	...	...
Adults ,, ,, ...	7	3	25	6	6	7	1	7	24	143	17	15	83	...	...	...	...	1	1	...	5	...	...
TOTAL	195	330	281	205	3,290	1,269	195	405	945	336	240	1,020	1,568	65	179	804	732	578	144	95	1,265	397	597

* The number of Persons, Males and Females, in any one District, possessing the different Degrees of Education, at each Age

No. CXXX.

in each Census District, who cannot Read or Write.

MALES—CANNOT READ OR WRITE.

24. Gladstone.	25. Gympie.	26. Ipswich.	27. Kennedy.	28. Leichhardt.	29. Logan.	30. Mackay.	31. Maranoa.	32. Marathon.	33. Maryborough.	34. Moreton East.	35. Moreton West.	36. Oxley.	37. Palmer.	38. Peak Downs.	39. Rockhampton.	40. Somerset.	41. Springsure.	42. Stanley.	43. Stanthorpe.	44. St. Lawrence.	45. Taroom.	46. Tiaro.	47. Townsville.	48. Warrego.	49. Warwick.	50. Westwood.	51. Wide Bay.	52. Woothakata.	Total who cannot Read or Write at each Age Period.		
																													Males.	Females.	Persons.
219	957	793	1,559	158	1,013	2,469	620	227	2,186	621	1,537	1,436	4737	85	867	425	260	186	508	128	95	483	736	76	453	702	485	325	39,481	...	...
205	813	755	755	125	581	576	511	66	1,143	322	1,491	1,345	26	63	849	20	166	145	253	79	59	251	584	33	450	554	242	97	...	23,373	...
424	1,770	1,548	2,314	283	1,594	3,045	1,131	293	3,329	943	3,028	2,781	4763	148	1,716	445	426	331	761	207	154	734	1,320	109	903	1,256	727	422	...	...	62,854
31	126	119	139	12	91	84	76	9	207	50	187	199	5	11	117	3	23	36	40	14	13	49	93	11	64	89	37	17	3,590	3,448	7,038
19	137	109	124	18	96	69	64	8	143	60	191	187	5	11	115	1	31	18	35	11	7	34	72	3	62	78	36	20	3,311	3,258	6,569
24	123	106	127	18	80	67	61	15	165	51	181	202	4	7	111	1	15	19	30	11	10	44	87	6	53	71	33	13	3,240	3,174	6,414
34	122	99	108	15	90	53	60	4	153	45	175	168	3	7	113	2	14	30	28	18	6	24	70	2	56	89	23	9	3,015	2,949	5,964
14	107	99	87	18	72	66	54	3	143	66	167	143	3	11	100	2	18	19	33	10	12	38	66	1	51	87	29	9	2,804	2,720	5,524
122	615	532	585	81	429	339	315	39	811	272	901	899	20	47	556	9	101	122	166	64	48	189	388	23	286	414	158	68	15,960	15,549	31,509
44	155	139	145	32	109	77	115	12	229	52	316	230	7	17	160	1	24	34	40	15	10	52	100	7	91	115	37	18	4,409	4,352	8,761
2	9	10	9	2	9	12	17	4	36	14	48	8	2	1	6	2	8	3	7	2	3	4	5	1	2	7	10	2	467	362	829
8	8	9	27	2	92	381	11	4	168	37	34	17	48	2	6	34	8	6	4	7	...	17	37	6	2	13	9	5	1,416	284	1,700
5	1	5	25	...	49	211	5	3	52	27	7	7	104	2	4	37	3	3	12	2	...	8	23	...	...	6	11	2	848	103	951
181	788	695	791	117	688	1,020	463	62	1,296	402	1,306	1,161	181	69	732	83	144	168	229	90	61	270	553	37	381	555	225	95	23,100	20,650	43,750
...	1	...	...	...	...	1	...	...	...	...	...	...	...	...	...	...	...	...	...	...	...	...	...	...	...	...	...	...	3	8	11
181	789	695	791	117	688	1,021	463	62	1,296	402	1,306	1,161	181	69	732	83	144	168	229	90	61	270	553	37	381	555	225	95	23,103	20,658	43,761
9	16	8	86	4	105	462	10	22	110	37	19	18	656	1	8	106	8	3	34	7	3	12	54	6	5	10	11	33	2,470	312	2,782
8	29	15	181	1	88	403	18	44	120	43	25	47	1153	6	22	134	28	3	45	7	8	14	45	8	9	21	13	68	3,573	366	3,939
5	33	10	179	6	46	139	30	29	48	30	22	45	1119	2	25	51	22	2	60	3	2	6	21	5	6	20	8	49	2,875	331	3,206
3	18	4	128	5	10	41	18	17	27	14	28	36	700	1	15	19	20	5	43	4	4	5	18	4	10	15	4	25	1,813	389	2,202
3	31	16	101	5	9	24	25	19	26	10	45	39	488	3	21	13	17	...	42	7	7	5	18	7	4	23	7	30	1,597	387	1,984
1	7	11	43	5	3	4	12	10	25	8	20	25	255	2	13	7	7	2	26	2	2	3	9	7	10	11	2	17	898	262	1,160
4	11	11	34	5	2	7	19	2	17	5	28	18	129	...	14	4	7	...	19	2	5	1	7	2	12	13	2	2	659	206	865
1	6	8	6	4	1	2	7	6	8	10	15	10	28	...	10	...	4	...	6	...	1	2	4	...	5	3	2	1	283	118	401
...	9	8	7	4	1	4	5	2	7	7	15	10	16	...	3	...	2	2	1	...	2	...	...	...	5	4	...	...	217	115	332
1	2	1	1	1	1	...	1	...	6	10	9	2	6	...	1	...	...	...	...	...	...	...	...	...	2	2	...	...	105	55	160
...	1	4	...	...	1	...	3	...	...	5	3	1	2	...	1	...	...	1	...	...	...	...	...	...	2	1	...	...	60	42	102
...	1	1	...	...	...	...	...	...	1	7	1	4	...	...	...	...	...	...	...	...	...	...	1	...	...	2	...	...	28	24	52
...	1	1	...	...	...	1	...	...	...	3	1	1	...	...	...	...	1	...	...	...	...	...	...	...	1	1	...	...	20	17	37
...	...	...	...	...	...	...	...	...	...	...	...	...	...	...	...	...	...	...	...	...	...	...	...	...	...	...	...	...	1	2	3
3	3	...	2	1	58	361	9	14	495	30	...	19	4	1	2	8	...	...	3	6	...	165	6	...	1	21	211	5	1,779	89	1,868
38	168	98	768	41	325	1,448	157	165	890	219	231	275	4556	16	135	342	116	18	279	38	34	213	183	39	72	147	260	230	16,378	2,715	19,093
176	787	690	766	117	639	809	458	59	1,244	375	1,299	1,154	77	67	728	46	141	165	217	88	61	262	530	37	381	549	214	93	22,252	20,547	42,799
30	97	42	599	16	298	1,256	81	115	357	151	101	153	3732	12	74	347	81	16	194	23	17	45	161	23	30	72	47	177	11,579	1,501	13,080
9	55	46	184	19	15	37	63	37	76	33	108	92	900	5	58	24	35	2	93	11	15	11	38	16	31	50	13	50	3,437	973	4,410
1	13	14	8	5	3	4	9	2	14	29	28	17	24	...	5	...	2	3	1	...	2	...	1	...	9	9	...	...	410	236	646
...	1	1	...	...	...	1	...	...	...	3	1	1	...	...	...	...	1	...	...	...	...	...	...	...	1	1	...	...	21	19	40
...	1	...	...	...	...	1	...	...	...	...	..	...	...	...	...	...	...	...	...	...	...	...	...	...	...	...	...	...	3	8	11
3	3	...	2	1	58	361	9	14	495	30	...	19	4	1	2	8	...	...	3	6	...	165	6	...	1	21	211	5	1,779	89	1,868
219	957	793	1,559	158	1,013	2,469	620	227	2,186	621	1,537	1,436	4737	85	867	425	260	186	508	128	95	483	736	76	453	702	485	325	39,481	23,373	62,854

Period, &c., &c., will be found in the Synopsis of Results of the District, Tables XXXII. to LXXXIII. inclusive, pages 38 to 140

Table

SHOWING the NUMBER of FEMALES of DIFFERENT AGES, and

*AGES.		FEMALES—CANNOT READ OR WRITE.																					
		1. Aramac.	2. Balonne.	3. Blackall.	4. Bowen.	5. Brisbane.	6. Bundaberg.	7. Burke.	8. Burnett.	9. Caboolture.	10. Cardwell.	11. Charleville.	12. Clermont.	13. Cook.	14. Cunnamulla.	15. Dalby.	16. Darling Downs Central.	17. Darling Downs East.	18. Darling Downs North.	19. Darling Downs West.	20. Diamentina.	21. Drayton and Toowoomba.	22. Etheridge.	23. Fassifern.
ALL AGES	Females	83	266	119	196	3,322	577	63	301	795	75	105	675	263	43	162	677	544	556	82	38	1,207	31	634
	Males	195	330	281	205	3,290	1,269	195	405	945	336	240	1,020	1,568	65	179	804	732	578	144	95	1,265	397	597
	Persons	278	596	400	401	6,612	1,846	258	706	1,740	411	345	1,695	1,831	108	341	1,481	1,276	1,134	226	133	2,472	428	1,231
Under 1 year		8	37	17	26	572	95	7	47	122	11	19	96	51	7	22	77	80	69	12	9	151	5	78
1 year and under 2 years		16	40	23	26	471	88	14	34	112	9	18	73	31	11	26	113	74	68	12	2	164	4	76
2 ,, ,, 3 ,,		11	37	17	32	495	71	6	39	106	11	11	96	40	3	21	82	70	79	13	6	149	4	66
3 ,, ,, 4 ,,		8	32	12	23	434	89	10	42	124	7	10	68	33	8	12	85	66	77	10	4	160	2	60
4 ,, ,, 5 ,,		10	30	9	27	374	61	5	33	99	9	11	65	30	6	25	89	69	56	8	5	133	8	54
Total Females under 5 years		53	176	78	134	2,346	404	42	195	563	47	69	398	185	35	106	446	359	349	55	26	757	23	334
5 years and under 10 years		18	49	20	35	564	83	13	57	118	11	16	143	35	7	34	148	119	127	16	9	260	5	158
10 ,, ,, 15 ,,		1	6	5	5	18	7	2	9	7	...	4	19	4	...	...	18	9	17	3	2	10	...	32
15 ,, ,, 20 ,,		...	2	1	1	32	23	1	1	4	4	...	7	4	1	...	8	3	9	...	...	10	...	12
20 ,, ,, 21 ,,		1	1	3	...	8	13	...	...	2	...	...	1	1	...	...	1	...	1	...	...	3	...	2
Total Females returned as under 21 years		73	234	107	175	2,968	530	58	262	694	62	89	568	229	43	140	621	490	503	74	37	1,040	28	538
Female Children—Age unspecified		...	...	...	...	1	...	...	...	...	...	...	...	...	...	...	...	...	...	...	...	...	...	...
Total Minors, Females		73	234	107	175	2,969	530	58	262	694	62	89	568	229	43	140	621	490	503	74	37	1,040	28	538
21 years and under 25 years		3	3	...	1	45	8	1	3	6	1	3	13	8	...	4	7	3	7	1	...	11	...	8
25 ,, ,, 30 ,,		2	10	4	2	51	12	1	9	14	2	3	13	6	...	...	5	9	10	1	...	15	1	7
30 ,, ,, 35 ,,		3	2	4	1	42	9	1	5	10	...	...	18	5	...	...	5	13	9	3	...	21	...	6
35 ,, ,, 40 ,,		...	4	2	3	47	3	...	9	19	2	...	15	4	...	6	7	3	6	...	...	27	1	15
40 ,, ,, 45 ,,		1	7	...	5	49	3	2	5	16	2	2	18	3	...	3	12	11	8	1	...	25	1	17
45 ,, ,, 50 ,,		...	2	...	2	24	2	...	4	11	...	5	12	4	...	3	10	4	6	1	...	17	...	12
50 ,, ,, 55 ,,		...	...	1	2	41	2	...	1	6	...	2	7	2	...	2	2	2	3	1	...	14	...	6
55 ,, ,, 60 ,,		...	...	...	...	15	1	...	1	8	...	1	6	...	...	1	2	4	2	...	...	16	...	7
60 ,, ,, 65 ,,		1	3	...	1	17	2	...	2	3	...	...	2	...	...	1	3	2	2	...	...	8	...	9
65 ,, ,, 70 ,,		...	1	...	2	6	1	...	...	3	...	...	...	...	...	1	3	...	...	...	...	7	...	5
70 ,, ,, 75 ,,		...	...	...	...	6	...	...	...	4	...	...	1	...	...	...	...	2	...	...	1	3	...	3
75 ,, ,, 80 ,,		...	...	...	...	5	...	...	...	1	...	...	...	...	...	...	...	1	...	...	...	1	...	1
80 ,, ,, 90 ,,		...	...	...	...	5	...	...	...	...	...	...	...	...	...	1	...	...	...	...	...	2	...	...
90 ,, to 100 ,, and upwards		...	...	...	...	...	...	...	...	...	...	...	...	...	...	...	...	...	...	...	...	...	...	...
Unspecified Adults, Females		...	...	1	2	...	4	...	...	...	6	...	2	2	...	...	...	...	...	...	...	...	...	...
Total Adults, Females		10	32	12	21	353	47	5	39	101	13	16	107	34	...	22	56	54	53	8	1	167	3	96
FEMALES,																								
Who cannot Read or Write, by Vicennial Periods.	Under 1 year to under 20 years	72	233	104	175	2,960	517	58	262	692	62	89	567	228	43	140	620	490	502	74	37	1,037	28	536
	20 years and under 40 years	9	20	13	7	193	45	3	26	51	5	6	60	24	...	10	25	28	33	5	...	77	2	38
	40 ,, ,, 60 ,,	1	9	1	9	129	8	2	11	41	2	10	43	9	...	9	26	21	19	3	...	72	1	42
	60 ,, ,, 80 ,,	1	4	...	3	34	3	...	2	11	...	...	3	...	...	2	6	5	2	...	1	19	...	18
	80 ,, ,, 100 ,,	...	...	...	...	5	...	...	...	...	...	...	...	...	...	1	...	...	...	...	...	2	...	...
	Children, Ages unspecified	...	...	...	...	1	...	...	...	...	...	...	...	...	...	...	...	...	...	...	...	...	...	...
	Adults ,, ,,	...	...	1	2	...	4	...	...	...	6	...	2	2	...	...	...	...	...	...	...	...	...	...
TOTAL		83	266	119	196	3,322	577	63	301	795	75	105	675	263	43	162	677	544	556	82	38	1,207	31	634

---

* The number of Pe sons, Males and Females, in any one District, possessing the different Degrees of Education, at each Age

No. CXXXI.

in each CENSUS DISTRICT, who cannot READ or WRITE.

FEMALES—CANNOT READ OR WRITE.

24. Gladstone.	25. Gympie.	26. Ipswich.	27. Kennedy.	28. Leichhardt.	29. Logan.	30. Mackay.	31. Maranoa.	32. Marathon.	33. Maryborough.	34. Moreton East.	35. Moreton West.	36. Oxley.	37. Palmer.	38. Peak Downs.	39. Rockhampton.	40. Somerset.	41. Springsure.	42. Stanley.	43. Stanthorpe.	44. St. Lawrence.	45. Taroom.	46. Tiaro.	47. Townsville.	48. Warrego.	49. Warwick.	50. Westwood.	51. Wide Bay.	52. Woothakata.	Total who cannot Read or Write at each Age Period.		
																													Females.	Males.	Persons.
205	813	755	755	125	581	576	511	66	1,143	322	1,491	1,345	26	63	849	20	166	145	253	79	59	251	584	33	450	554	242	97	23,373	...	...
219	957	793	1,559	158	1,013	2,469	620	227	2,186	621	1,537	1,436	4737	85	867	425	260	186	508	128	95	483	736	76	453	702	485	325	...	39,481	...
424	1,770	1,548	2,314	283	1,594	3,045	1,131	293	3,329	943	3,028	2,781	4763	148	1,716	445	426	331	761	207	154	734	1,320	109	903	1,256	727	422	...	...	62,854
30	142	110	122	17	79	53	83	14	143	54	180	211	7	5	133	2	16	25	46	8	7	31	98	4	80	81	31	18	3,448	3,590	7,038
33	102	104	105	20	90	61	72	14	149	49	192	212	6	10	123	5	24	28	29	9	8	26	74	7	67	84	32	18	3,258	3,311	6,569
34	136	104	104	15	82	67	56	6	168	47	172	192	3	5	113	1	16	18	34	17	6	42	88	3	53	82	28	17	3,174	3,240	6,414
22	110	100	119	13	90	55	62	6	134	45	154	182	3	11	96	4	21	13	31	6	6	29	87	5	51	79	25	14	2,949	3,015	5,964
29	117	99	91	17	79	64	58	9	120	36	175	166	1	7	92	2	24	17	33	8	7	34	66	3	61	55	27	7	2,720	2,804	5,524
148	607	517	541	82	420	300	331	49	714	231	873	963	20	38	557	14	101	101	173	48	34	162	413	22	312	381	143	74	15,549	15,960	31,509
38	133	118	140	30	100	88	109	7	219	53	328	214	2	16	173	1	40	28	46	15	19	42	97	7	85	97	45	17	4,352	4,409	8,761
1	7	7	8	1	6	3	13	...	16	3	43	10	...	3	4	...	8	7	4	2	...	4	7	1	2	9	15	...	362	467	829
1	5	4	...	...	15	33	5	1	28	2	24	6	...	1	9	...	3	...	1	1	1	5	5	1	4	3	3	...	284	1,416	1,700
1	3	...	1	...	1	18	1	1	14	3	2	3	1	...	2	1	...	...	...	4	...	3	3	...	1	1	2	...	103	848	951
189	755	646	690	113	542	442	459	58	991	292	1,270	1,196	23	58	745	16	152	136	224	70	54	216	525	31	404	491	208	91	20,650	23,100	43,750
...	...	1	...	...	...	4	...	...	...	1	...	1	...	..	...	...	...	...	...	...	...	...	...	...	...	...	...	...	8	3	11
189	755	647	690	113	542	446	459	58	991	293	1,270	1,197	23	58	745	16	152	136	224	70	54	216	525	31	404	491	208	91	20,658	23,103	43,761
...	11	8	9	1	12	30	9	1	23	2	10	13	...	...	8	2	2	2	3	...	...	4	13	...	7	2	2	2	312	2,470	2,782
3	10	6	10	2	5	27	6	5	19	2	20	21	...	1	9	...	6	2	4	1	2	6	8	1	3	5	3	2	366	3,573	3,939
...	6	3	14	1	6	17	4	...	25	1	17	17	2	1	11	2	2	1	4	2	2	2	7	...	7	14	4	2	331	2,875	3,206
2	4	11	15	2	5	12	15	1	17	6	33	31	...	2	15	...	...	...	9	...	...	3	13	...	4	13	3	...	389	1,813	2,202
2	7	16	8	2	3	5	3	1	30	4	30	19	...	1	23	...	1	2	2	3	1	3	6	1	7	11	5	...	387	1,597	1,984
4	4	16	6	...	1	7	6	...	11	...	27	17	1	...	20	...	1	...	3	1	...	1	5	...	7	3	2	...	262	898	1,160
1	8	19	2	1	...	2	1	...	7	1	31	7	...	...	8	...	2	1	2	1	...	1	5	...	4	7	1	...	206	659	865
2	2	5	1	...	2	2	3	...	2	5	12	7	...	...	2	...	...	1	...	...	...	1	...	...	3	3	1	...	118	283	401
2	3	8	...	2	1	...	3	...	2	1	18	7	...	...	3	...	...	...	1	...	...	1	1	...	2	3	1	...	115	217	332
...	...	4	...	...	...	...	...	...	2	2	9	4	...	...	1	...	...	...	1	1	...	...	1	...	...	1	...	...	55	105	160
...	...	8	...	...	2	...	1	...	...	...	6	...	...	...		...	...	...	...	...	...	...	...	...	1	1	...	...	42	60	102
...	2	2	...	...	...	1	...	...	1	2	4	2	...	...	...	...	...	...	...	...	...	...	...	...	1	...	...	...	24	28	52
...	1	1	...	...	...	...	...	...	...	1	4	2	...	...	...	...	...	...	...	...	...	...	...	...	...	...	...	...	17	20	37
...	...	...	...	...	...	...	1	...	...	1	...	...	...	...	...	...	...	...	...	...	...	...	...	...	...	...	...	...	2	1	3
...	...	1	...	1	2	27	...	...	13	1	...	1	...	...	1	...	...	...	...	...	...	13	...	...	...	...	12	...	89	1,779	1,868
16	58	108	65	12	39	130	52	8	152	29	221	148	3	5	104	4	14	9	29	9	5	35	59	2	46	63	34	6	2,715	16,378	19,093
188	752	646	689	113	541	424	458	57	977	289	1,268	1,193	22	58	743	15	152	136	224	66	54	213	522	31	403	490	206	91	20,547	22,252	42,799
6	34	28	49	6	29	104	35	8	98	14	82	85	3	4	45	5	10	5	20	7	4	18	44	1	22	35	14	6	1,501	11,579	13,080
9	21	56	17	3	6	16	13	1	50	10	100	50	1	1	53	...	4	4	7	5	1	6	16	1	21	24	9	...	973	3,437	4,410
2	5	22	...	2	3	1	4	...	5	5	37	13	...	...	7	...	...	...	2	1	...	1	2	...	4	5	1	...	236	410	646
...	1	1	...	...	...	...	1	...	...	2	4	2	...	...	...	...	...	...	...	...	...	...	...	...	...	...	...	...	19	21	40
...	...	1	...	...	...	4	...	...	...	1	...	1	...	...	...	...	...	...	...	...	...	...	...	...	...	...	...	...	8	3	11
...	...	1	...	1	2	27	...	...	13	1	...	1	...	...	1	...	...	...	...	...	...	13	...	...	...	...	12	...	89	1,779	1,868
205	813	755	755	125	581	576	511	66	1,143	322	1,491	1,345	26	63	849	20	166	145	253	79	59	251	584	33	450	554	242	97	23,373	39,481	62,854

Period, &c., will be found in the Synopsis of Results of the District, Tables XXXII. to LXXXIII. inclusive, pages 38 to 140.

Table

SHOWING the NUMBER of MALES of DIFFERENT AGES, and

* AGES.	1. Aramac.	2. Balonne.	3. Blackall.	4. Bowen.	5. Brisbane.	6. Bundaberg.	7. Burke.	8. Burnett.	9. Caboolture.	10. Cardwell.	11. Charleville.	12. Clermont.	13. Cook.	14. Cunnamulla.	15. Dalby.	16. Darling Downs Central.	17. Darling Downs East.	18. Darling Downs North.	19. Darling Downs West.	20. Diamentina.	21. Drayton and Toowoomba.	22. Etheridge.	23. Fassifern.
	MALES—DEGREE OF EDUCATION UNSPECIFIED.																						
ALL AGES … Males … … …	50	10	6	9	44	7	5	8	7	61	10	82	2	3	…	1	9	11	18	…	28	…	…
ALL AGES … Females … … …	1	4	1	2	38	3	…	8	…	…	2	5	1	…	1	…	7	6	1	…	32	…	…
ALL AGES … Persons … … …	51	14	7	11	82	10	5	16	7	61	12	87	3	3	1	1	16	17	19	…	60	…	…
Under 1 year… … … … … …	…	…	…	…	…	…	…	…	…	…	…	…	…	…	…	…	…	…	…	…	…	…	…
1 year and under 2 years… … …	…	…	…	…	…	…	…	…	…	…	…	…	…	…	…	…	…	…	…	…	…	…	…
2 ,, ,, 3 ,, … … … …	…	…	…	…	…	…	…	…	…	…	…	…	…	…	…	…	…	…	…	…	…	…	…
3 ,, ,, 4 ,, … … … …	…	…	…	…	…	…	…	…	…	…	…	…	…	…	…	…	…	…	…	…	…	…	…
4 ,, ,, 5 ,, … … … …	…	…	…	…	…	…	…	…	…	…	…	…	…	…	…	…	…	…	…	…	…	…	…
Total Males under 5 years … … …	…	…	…	…	…	…	…	…	…	…	…	…	…	…	…	…	…	…	…	…	…	…	…
5 years and under 10 years … … …	…	…	…	…	14	…	…	…	…	…	…	2	1	1	…	…	…	…	…	…	2	…	…
10 ,, ,, 15 ,, … … …	…	…	1	2	5	…	…	…	…	…	…	2	…	…	…	…	…	3	1	…	1	…	…
15 ,, ,, 20 ,, … … …	1	1	…	…	3	1	…	3	…	…	…	2	…	…	…	…	…	…	1	…	4	…	…
20 ,, ,, 21 ,, … … …	…	1	…	1	…	…	…	…	…	…	…	1	…	1	…	…	…	…	…	…	…	…	…
Total Males returned as under 21 years …	1	2	1	3	22	1	…	3	…	…	…	7	1	2	…	…	…	3	2	…	7	…	…
Male Children—Age unspecified … …	…	…	…	…	…	…	…	…	…	…	…	…	…	…	…	…	…	…	…	…	…	…	…
Total Minors, Males … … … … …	1	2	1	3	22	1	…	3	…	…	…	7	1	2	…	…	…	3	2	…	7	…	…
21 years and under 25 years … … …	2	1	…	2	1	…	…	…	1	…	…	6	…	…	…	…	…	1	…	…	1	…	…
25 ,, ,, 30 ,, … … …	1	2	2	…	2	3	2	2	…	…	…	8	…	…	…	…	5	…	…	…	…	…	…
30 ,, ,, 35 ,, … … …	4	1	2	…	3	…	1	1	2	…	2	5	1	…	…	1	2	…	7	…	1	…	…
35 ,, ,, 40 ,, … … …	3	1	1	…	2	1	2	…	2	…	3	3	…	1	…	…	…	1	1	…	1	…	…
40 ,, ,, 45 ,, … … … …	2	3	…	…	1	…	…	…	…	…	1	6	…	…	…	…	…	…	3	…	5	…	…
45 ,, ,, 50 ,, … … …	3	…	…	…	4	…	…	…	…	…	…	3	…	…	…	…	1	1	…	…	…	…	…
50 ,, ,, 55 ,, … … …	…	…	…	…	…	…	…	…	…	…	…	4	…	…	…	…	…	1	3	…	2	…	…
55 ,, ,, 60 ,, … … …	1	…	…	…	2	…	…	1	…	…	…	1	…	…	…	…	…	…	…	…	2	…	…
60 ,, ,, 65 ,, … … …	…	…	…	…	1	…	…	…	…	…	…	…	…	…	…	…	…	…	…	…	4	…	…
65 ,, ,, 70 ,, … … …	…	…	…	…	1	1	…	…	…	…	…	1	…	…	…	…	…	…	…	…	1	…	…
70 ,, ,, 75 ,, … … …	…	…	…	…	1	…	…	…	…	…	…	…	…	…	…	…	…	…	…	…	…	…	…
75 ,, ,, 80 ,, … … …	…	…	…	…	…	…	…	…	…	…	…	…	…	…	…	…	…	…	…	…	…	…	…
80 ,, ,, 90 ,, … … …	…	…	…	…	…	…	…	…	…	…	…	…	…	…	…	…	…	…	…	…	…	…	…
90 ,, to 100 ,, and upwards …	…	…	…	…	…	…	…	…	…	…	…	…	…	…	…	…	…	…	…	…	…	…	…
Unspecified Adults, Males … … …	33	…	…	4	4	1	…	1	2	61	4	38	…	…	…	…	1	4	2	…	4	…	…
Total Adults, Males … … … …	49	8	5	6	22	6	5	5	7	61	10	75	1	1	…	1	9	8	16	…	21	…	…
MALES.																							
Who can Read Only, by Vicennial Periods. Under 1 year to under 20 years … …	1	1	1	2	22	1	…	3	…	…	…	6	1	1	…	…	…	3	2	…	7	…	…
Who can Read Only, by Vicennial Periods. 20 years and under 40 years… … …	10	6	5	3	8	4	5	3	5	…	5	23	1	2	…	1	7	2	8	…	3	…	…
Who can Read Only, by Vicennial Periods. 40 ,, ,, 60 ,, … … … …	6	3	…	…	7	…	…	1	…	…	1	14	…	…	…	…	1	2	6	…	9	…	…
Who can Read Only, by Vicennial Periods. 60 ,, ,, 80 ,, … … … …	…	…	…	…	3	1	…	…	…	…	…	1	…	…	…	…	…	…	…	…	5	…	…
Who can Read Only, by Vicennial Periods. 80 ,, ,, 100 ,, … … … …	…	…	…	…	…	…	…	…	…	…	…	…	…	…	…	…	…	…	…	…	…	…	…
Who can Read Only, by Vicennial Periods. Children, Ages unspecified … … …	…	…	…	…	…	…	…	…	…	…	…	…	…	…	…	…	…	…	…	…	…	…	…
Who can Read Only, by Vicennial Periods. Adults ,, ,, … … …	33	…	…	4	4	1	…	1	2	61	4	38	…	…	…	…	1	4	2	…	4	…	…
TOTAL … … … … … …	50	10	6	9	44	7	5	8	7	61	10	82	2	3	…	1	9	11	18	…	28	…	…

---

* The number of Persons, Males and Females, in any one District, possessing the different Degrees of Education at each Age

No. CXXXII.

in each CENSUS DISTRICT, whose DEGREE of EDUCATION was not SPECIFIED.

MALES—DEGREE OF EDUCATION UNSPECIFIED.

24. Gladstone.	25. Gympie.	26. Ipswich.	27. Kennedy.	28. Leichhardt.	29. Logan.	30. Mackay.	31. Maranoa.	32. Marathon.	33. Maryborough.	34. Moreton East.	35. Moreton West.	36. Oxley.	37. Palmer.	38. Peak Downs.	39. Rockhampton.	40. Somerset.	41. Springsure.	42. Stanley.	43. Stanthorpe.	44. St. Lawrence.	45. Taroom.	46. Tiaro.	47. Townsville.	48. Warrego.	49. Warwick.	50. Westwood.	51. Wide Bay.	52. Woothakata.	Total whose Degree of Education is not Specified at each Age Period.		
																													Males.	Females.	Persons.
9	37	49	20	10	5	6	18	11	10	483	15	291	4	...	9	...	15	...	2	3	...	7	56	2	9	10	...	3	1,455	...	...
2	5	3	17	1	6	6	7	4	24	3	4	234	...	...	14	...	7	...	1	...	...	2	24	...	7	6	...	...	...	489	...
11	42	52	37	11	11	12	25	15	34	486	19	525	4	...	23	...	22	...	3	3	...	9	80	2	16	16	...	3	...	...	1,944
...	...	...	...	...	...	...	...	...	...	...	...	...	...	...	...	...	...	...	...	...	...	...	...	...	...	...	...	...	...	...	...
...	...	...	...	...	...	...	...	...	...	...	...	...	...	...	...	...	...	...	...	...	...	...	...	...	...	...	...	...	...	...	...
...	...	...	...	...	...	...	...	...	...	...	...	...	...	...	...	...	...	...	...	...	...	...	...	...	...	...	...	...	...	...	...
...	...	...	...	...	...	...	...	...	...	...	...	...	...	...	...	...	...	...	...	...	...	...	...	...	...	...	...	...	...	...	...
...	...	...	...	...	...	...	...	...	...	...	...	...	...	...	...	...	...	...	...	...	...	...	...	...	...	...	...	...	...	...	...
...	...	...	...	...	...	...	...	...	...	...	...	...	...	...	...	...	...	...	...	...	...	...	...	...	...	...	...	...	...	...	...
2	4	1	...	...	...	...	2	4	2	...	...	1	...	...	2	...	2	...	...	...	...	...	2	...	5	...	...	...	47	34	81
...	1	...	...	...	1	...	1	1	2	...	1	1	...	...	2	...	4	...	...	...	...	...	3	...	2	...	...	...	34	18	52
...	1	1	2	1	1	1	...	1	1	...	2	4	...	...	1	...	2	...	...	...	...	...	...	...	...	1	...	...	35	24	59
...	...	...	1	...	...	...	...	...	1	...	1	2	...	...	...	...	1	...	...	...	...	...	...	...	...	...	...	...	10	9	19
2	6	2	3	1	2	1	3	6	6	...	4	8	...	...	5	...	9	...	...	...	...	...	5	...	7	1	...	...	126	85	211
...	...	...	...	...	...	...	...	...	...	...	...	...	...	...	...	...	...	...	...	...	...	...	...	...	...	...	...	...	...	...	...
2	6	2	3	1	2	1	3	6	6	...	4	8	...	...	5	...	9	...	...	...	...	...	5	...	7	1	...	...	126	85	211
1	...	1	2	...	...	...	1	2	2	1	...	6	...	...	...	...	...	...	...	...	...	1	...	...	...	...	...	...	32	27	59
2	2	1	1	...	...	...	1	...	...	...	1	21	...	...	2	...	3	...	...	...	...	...	2	1	...	2	...	1	67	54	121
1	2	5	2	...	...	1	...	1	1	2	1	26	...	...	...	...	1	...	...	...	...	...	5	...	...	...	...	...	81	45	126
...	3	6	4	1	...	1	...	1	1	1	1	52	...	...	1	...	1	...	1	...	...	...	...	...	...	2	...	...	98	66	164
...	...	5	3	...	...	1	...	1	...	...	2	59	...	...	...	...	...	...	...	...	...	1	1	...	...	2	...	...	96	53	149
...	1	11	2	...	1	...	...	...	...	...	1	36	...	...	...	...	...	...	1	...	...	...	...	1	1	...	...	...	67	40	107
...	...	11	...	...	...	1	...	...	...	1	2	30	...	...	...	...	1	...	...	...	...	...	1	...	...	1	...	...	58	25	83
...	...	2	...	...	1	...	1	...	...	...	...	11	...	...	...	...	...	...	...	...	...	...	...	...	...	...	...	1	23	13	36
...	...	...	...	...	...	...	...	...	...	...	...	3	...	...	...	...	...	...	...	...	...	...	...	...	...	1	...	...	9	13	22
...	...	2	...	...	...	...	...	...	...	...	...	7	...	...	...	...	...	...	...	...	...	...	...	...	1	...	...	1	15	5	20
...	...	2	...	...	...	1	...	...	...	...	...	3	...	...	...	...	...	...	...	...	...	1	...	...	...	...	...	...	8	4	12
...	...	1	...	...	1	...	...	...	...	...	...	2	...	...	...	...	...	...	...	...	...	...	...	...	...	...	...	...	4	...	4
...	...	...	...	...	...	...	...	...	...	...	...	1	...	...	...	...	...	...	...	...	...	...	...	...	...	...	...	...	1	2	3
...	...	...	...	...	...	...	...	...	...	...	...	...	...	...	...	...	...	...	...	...	...	...	...	...	...	...	...	...	...	...	...
3	23	...	3	8	...	...	12	...	...	478	3	26	4	...	1	...	...	...	...	3	...	4	42	...	...	1	...	...	770	57	827
7	31	47	17	9	3	5	15	5	4	483	11	283	4	...	4	...	6	...	2	3	...	7	51	2	2	9	...	3	1,329	404	1,733
2	6	2	2	1	2	1	3	6	5	...	3	6	...	...	5	...	8	...	...	...	...	...	5	...	7	1	...	...	116	76	192
4	7	13	10	1	...	2	2	4	5	4	4	107	...	...	3	...	6	...	1	...	...	1	7	1	...	4	...	1	288	201	489
...	1	29	5	...	2	2	1	1	...	1	5	136	...	...	...	...	1	...	1	...	...	1	2	1	1	3	...	1	244	131	375
...	...	5	...	...	1	1	...	...	...	...	...	15	...	...	...	...	...	...	...	...	...	1	...	...	1	1	...	1	36	22	58
...	...	...	...	...	...	...	...	...	...	...	...	1	...	...	...	...	...	...	...	...	...	...	...	...	...	...	...	...	1	2	3
...	...	...	...	...	...	...	...	...	...	...	...	...	...	...	...	...	...	...	...	...	...	...	...	...	...	...	...	...	...	...	...
3	23	...	3	8	...	...	12	...	...	478	3	26	4	...	1	...	...	...	...	3	...	4	42	...	...	1	...	...	770	57	827
9	37	49	20	10	5	6	18	11	10	483	15	291	4	...	9	...	15	...	2	3	...	7	56	2	9	10	...	3	1,455	489	1,944

Period, &c., &c., will be found in the Synopsis of Results of the District, Tables XXXII. to LXXXIII. inclusive, pages 38 to 140.

Table

SHOWING the NUMBER of FEMALES of DIFFERENT AGES, and

FEMALES—DEGREE OF EDUCATION UNSPECIFIED.

* AGES.		1. Aramac.	2. Balonne.	3. Blackall.	4. Bowen.	5. Brisbane.	6. Bundaberg.	7. Burke.	8. Burnett.	9. Caboolture.	10. Cardwell.	11. Charleville.	12. Clermont.	13. Cook.	14. Cunnamulla.	15. Dalby.	16. Darling Downs Central.	17. Darling Downs East.	18. Darling Downs North.	19. Darling Downs West.	20. Diamantina.	21. Drayton and Toowoomba.	22. Etheridge.	23. Fassifern.
ALL AGES ...	Females	1	4	1	2	38	3	...	8	...	...	2	5	1	...	1	...	7	6	1	...	32	...	...
	Males	50	10	6	9	44	7	5	8	7	61	10	82	2	3	...	1	9	11	18	...	28	...	...
	Persons	51	14	7	11	82	10	5	16	7	61	12	87	3	3	1	1	16	17	19	...	60	...	...
Under 1 year...		...	...	...	...	...	...	...	...	...	...	...	...	...	...	...	...	...	...	...	...	...	...	...
1 year and under 2 years...		...	...	...	...	...	...	...	...	...	...	...	...	...	...	...	...	...	...	...	...	...	...	...
2 ,, ,, 3 ,, ...		...	...	...	...	...	...	...	...	...	...	...	...	...	...	...	...	...	...	...	...	...	...	...
3 ,, ,, 4 ,, ...		...	...	...	...	...	...	...	...	...	...	...	...	...	...	...	...	...	...	...	...	...	...	...
4 ,, ,, 5 ,, ...		...	...	...	...	...	...	...	...	...	...	...	...	...	...	...	...	...	...	...	...	...	...	...
Total Females under 5 years		...	...	...	...	...	...	...	...	...	...	...	...	...	...	...	...	...	...	...	...	...	...	...
5 years and under 10 years		...	...	...	...	6	1	...	3	...	...	...	1	...	...	...	...	...	1	...	...	5	...	...
10 ,, ,, 15 ,, ...		...	...	...	1	...	1	...	...	...	...	...	...	...	...	...	...	...	2	...	...	1	...	...
15 ,, ,, 20 ,, ...		1	1	...	...	1	...	...	...	...	...	1	...	...	...	...	...	1	...	...	...	...	...	...
20 ,, ,, 21 ,, ...		...	...	...	...	5	...	...	...	...	...	...	...	...	...	...	...	...	1	...	...	...	...	...
Total Females returned as under 21 years ...		1	1	...	1	12	2	...	3	...	...	1	1	...	...	...	...	1	4	...	...	6	...	...
Female Children—Age unspecified		...	...	...	...	...	...	...	...	...	...	...	...	...	...	...	...	...	...	...	...	...	...	...
Total Minors, Females		1	1	...	1	12	2	...	3	...	...	1	1	...	...	...	...	1	4	...	...	6	...	...
21 years and under 25 years		...	...	...	...	4	...	...	1	...	...	...	1	...	...	...	...	...	...	...	...	2	...	...
25 ,, ,, 30 ,, ...		...	1	...	...	3	...	...	...	...	...	1	...	...	...	...	...	3	...	...	...	...	...	...
30 ,, ,, 35 ,, ...		...	...	...	...	2	...	...	1	...	...	...	1	...	...	...	...	...	1	...	...	...	...	...
35 ,, ,, 40 ,, ...		...	1	1	...	3	1	...	1	...	...	...	...	1	...	...	...	...	...	...	...	4	...	...
40 ,, ,, 45 ,, ...		...	1	...	...	1	...	...	1	...	...	...	...	...	...	...	...	...	1	...	...	7	...	...
45 ,, ,, 50 ,, ...		...	...	...	...	3	...	...	...	...	...	...	...	...	...	1	...	1	...	...	...	2	...	...
50 ,, ,, 55 ,, ...		...	...	...	...	3	...	...	...	...	...	...	...	...	...	...	...	1	...	1	...	...	...	...
55 ,, ,, 60 ,, ...		...	...	...	...	2	...	...	1	...	...	...	...	...	...	...	...	...	...	...	...	3	...	...
60 ,, ,, 65 ,, ...		...	...	...	...	1	...	...	...	...	...	...	...	...	...	...	...	...	...	...	...	5	...	...
65 ,, ,, 70 ,, ...		...	...	...	...	1	...	...	...	...	...	...	2	...	...	...	...	1	...	...	...	1	...	...
70 ,, ,, 75 ,, ...		...	...	...	...	...	...	...	...	...	...	...	...	...	...	...	...	...	...	...	...	...	...	...
75 ,, ,, 80 ,, ...		...	...	...	...	...	...	...	...	...	...	...	...	...	...	...	...	...	...	...	...	...	...	...
80 ,, ,, 90 ,, ...		...	...	...	...	1	...	...	...	...	...	...	...	...	...	...	...	...	...	...	...	...	...	...
90 ,, to 100 ,, and upwards ...		...	...	...	...	...	...	...	...	...	...	...	...	...	...	...	...	...	...	...	...	...	...	...
Unspecified Adults, Females		...	...	...	1	2	...	...	...	...	...	...	...	...	...	...	...	...	...	...	...	2	...	...
Total Adults, Females		...	3	1	1	26	1	...	5	...	...	1	4	1	...	1	...	6	2	1	...	26	...	...
FEMALES.																								
Whose degree of Education was not specified by Vicennial Periods.	Under 1 year to under 20 years	1	1	...	1	7	2	...	3	...	...	1	1	...	...	...	...	1	3	...	...	6	...	...
	20 years and under 40 years	...	2	1	...	17	1	...	3	...	...	1	2	1	...	...	...	3	2	...	...	6	...	...
	40 ,, ,, 60 ,, ...	...	1	...	...	9	...	...	2	...	...	...	...	...	...	1	...	2	1	1	...	12	...	...
	60 ,, ,, 80 ,, ...	...	...	...	...	2	...	...	...	...	...	...	2	...	...	...	...	1	...	...	...	6	...	...
	80 ,, ,, 100 ,, ...	...	...	...	...	1	...	...	...	...	...	...	...	...	...	...	...	...	...	...	...	...	...	...
	Children, Ages unspecified	...	...	...	...	...	...	...	...	...	...	...	...	...	...	...	...	...	...	...	...	...	...	...
	Adults ,, ,, ...	...	...	...	1	2	...	...	...	...	...	...	...	...	...	...	...	...	...	...	...	2	...	...
TOTAL		1	4	1	2	38	3	...	8	...	...	2	5	1	...	1	...	7	6	1	...	32	...	...

* The number of Persons, Males and Females, in any one District, possessing the different Degrees of Education at each Age

No. CXXXIII.

in each Census District, whose Degree of Education was not Specified.

FEMALES—DEGREE OF EDUCATION UNSPECIFIED.

24. Gladstone.	25. Gympie.	26. Ipswich.	27. Kennedy.	28. Leichhardt.	29. Logan.	30. Mackay.	31. Maranoa.	32. Marathon.	33. Maryborough.	34. Moreton East.	35. Moreton West.	36. Oxley.	37. Palmer.	38. Peak Downs.	39. Rockhampton.	40. Somerset.	41. Springsure.	42. Stanley.	43. Stanthorpe.	44. St. Lawrence.	45. Taroom.	46. Tiaro.	47. Townsville.	48. Warrego.	49. Warwick.	50. Westwood.	51. Wide Bay.	52. Woothakata.	Total whose Degree of Education is not Specified at each Age Period. Females.	Males.	Persons.
2	5	3	17	1	6	6	7	4	24	3	4	234	...	...	14	...	7	...	1	...	...	2	24	...	7	6	...	...	489	...	...
9	37	49	20	10	5	6	18	11	10	483	15	291	4	...	9	...	15	...	2	3	...	7	56	2	9	10	...	3	...	1,455	...
11	42	52	37	11	11	12	25	15	34	486	19	525	4	...	23	...	22	...	3	3	...	9	80	2	16	16	...	3	...	...	1,944
...	...	...	...	...	...	...	...	...	...	...	...	...	...	...	...	...	...	...	...	...	...	...	...	...	...	...	...	...	...	...	...
...	...	...	...	...	...	...	...	...	...	...	...	...	...	...	...	...	...	...	...	...	...	...	...	...	...	...	...	...	...	...	...
...	...	...	...	...	...	...	...	...	...	...	...	...	...	...	...	...	...	...	...	...	...	...	...	...	...	...	...	...	...	...	...
...	...	...	...	...	...	...	...	...	...	...	...	...	...	...	...	...	...	...	...	...	...	...	...	...	...	...	...	...	...	...	...
...	...	...	...	...	...	...	...	...	...	...	...	...	...	...	...	...	...	...	...	...	...	...	...	...	...	...	...	...	...	...	...
...	...	...	...	...	...	...	...	...	...	...	...	...	...	...	...	...	...	...	...	...	...	...	...	...	...	...	...	...	...	...	...
...	1	...	2	...	...	1	...	2	3	...	...	...	...	...	1	...	1	...	...	...	...	1	4	...	1	...	...	...	34	47	81
...	...	1	3	...	...	1	1	...	3	...	1	...	...	...	...	...	...	...	...	...	...	...	1	...	1	1	...	...	18	34	52
...	...	...	1	...	...	1	1	..	2	...	2	5	...	...	4	...	2	...	...	...	...	...	...	...	1	...	...	...	24	35	59
...	...	...	...	...	...	...	...	...	...	...	...	2	...	...	1	...	...	...	...	...	...	...	...	...	...	...	...	...	9	10	19
...	1	1	6	...	...	3	2	2	8	...	3	7	...	...	6	...	3	...	...	...	...	1	5	...	3	1	...	...	85	126	211
...	...	...	...	...	...	...	...	...	...	...	...	...	...	...	...	...	...	...	...	...	...	...	...	...	...	...	...	...	...	...	...
...	1	1	6	...	...	3	2	2	8	...	3	7	...	...	6	...	3	...	...	...	...	1	5	...	3	1	...	...	85	126	211
...	1	...	2	...	...	...	...	...	2	...	...	12	...	...	1	...	1	...	...	...	...	...	...	...	...	...	...	...	27	32	59
...	1	1	1	1	1	...	2	1	2	...	...	34	...	...	...	...	1	...	...	...	...	1	...	...	...	...	...	...	54	67	121
...	...	...	2	...	...	...	...	...	3	...	...	30	...	...	2	...	...	...	1	...	...	...	...	...	1	1	...	...	45	81	126
1	1	...	2	...	2	...	1	...	2	...	1	37	...	...	4	...	...	...	...	...	...	...	1	...	1	1	...	...	66	98	164
...	...	...	2	...	1	...	...	...	2	...	...	32	...	...	...	...	1	...	...	...	...	...	1	...	1	2	...	...	53	96	149
1	1	...	1	...	...	1	...	1	1	...	...	25	...	...	...	...	1	...	...	...	...	...	...	...	...	1	...	...	40	67	107
...	...	1	...	...	...	1	...	...	3	...	...	14	...	...	...	...	...	...	...	...	...	...	...	...	1	...	...	...	25	58	83
...	...	...	...	...	1	1	1	...	1	...	...	3	...	...	...	...	...	...	...	...	...	...	...	...	...	...	...	...	13	23	36
...	...	...	...	...	...	...	...	...	...	...	...	7	...	...	...	...	...	...	...	...	...	...	...	...	...	...	...	...	13	9	22
...	...	...	...	...	...	...	...	...	...	...	...	...	...	...	...	...	...	...	...	...	...	...	...	...	...	...	...	...	5	15	20
...	...	...	...	...	1	...	...	...	...	...	...	3	...	...	...	...	...	...	...	...	...	...	...	...	...	...	...	...	4	8	12
...	...	...	...	...	...	...	...	...	...	...	...	...	...	...	...	...	...	...	...	...	...	...	...	...	...	...	...	...	...	4	4
...	...	...	1	...	...	...	...	...	...	...	...	...	...	...	...	...	...	...	...	...	...	...	...	...	...	...	...	...	2	1	3
...	...	...	...	...	...	...	...	...	...	...	...	...	...	...	...	...	...	...	...	...	...	...	...	...	...	...	...	...	...	...	...
...	...	...	...	...	...	...	1	...	...	3	...	30	...	...	1	...	...	...	...	...	...	...	17	...	...	...	...	...	57	770	827
2	4	2	11	1	6	3	5	2	16	3	1	227	...	...	8	...	4	...	1	...	...	1	19	...	4	5	...	...	404	1,329	1,733
...	1	1	6	...	...	3	2	2	8	...	3	5	...	...	5	...	3	...	...	...	...	1	5	...	3	1	...	...	76	116	192
1	3	1	7	1	3	...	3	1	9	...	1	115	...	...	8	...	2	...	1	...	...	1	1	...	2	2	...	...	201	288	489
1	1	1	3	...	2	3	1	1	7	...	...	74	...	...	...	...	2	...	...	...	...	...	1	...	2	3	...	...	131	244	375
...	...	...	...	...	1	...	...	...	...	...	...	10	...	...	...	...	...	...	...	...	...	...	...	...	...	...	..	...	22	36	58
...	...	...	1	...	...	...	...	...	...	...	...	...	...	...	...	...	...	...	...	...	...	...	...	...	...	...	...	...	2	1	3
...	...	...	...	...	...	...	...	...	...	...	...	...	...	...	...	...	...	...	...	...	...	...	...	...	...	...	...	...	...	...	...
...	...	...	...	...	...	...	1	...	...	3	...	30	...	...	1	...	...	...	...	...	...	...	17	...	...	...	...	...	57	770	827
2	5	3	17	1	6	6	7	4	24	3	4	234	...	...	14	...	7	...	1	...	...	2	24	...	7	6	...	...	489	1,455	1,944

Period, &c., will be found in the Synopsis of Results of the District, Tables XXXII. to LXXXIII. inclusive, pages 38 to 140.

Table

SHOWING the CENTESIMAL PROPORTION of MALES and FEMALES, in each CENSUS DISTRICT, who could READ
several AGE

CENSUS DISTRICTS.	ALL AGES.								5 TO 10 YEARS.					
	Read and Write.		Read only.		Cannot Read.		Unspecified.		Read and Write.		Read only.		Cannot Read.	
	Males.	Females.	Males.	Females.	Males.	Females.	Males.	Females.	Males.	Females.	Males.	Females.	Males.	Females.
TOTALS	62·09	65·06	5·25	7·88	31·50	26·50	1·16	·56	44·65	45·45	22·68	21·84	32·33	32·46
Aramac	76·34	60·74	3·74	8·15	15·85	30·74	4·07	·37	30·30	27·27	24·24	18·18	45·46	54·55
Balonne	73·07	58·90	5·74	7·47	20·57	33·13	·62	·50	40·31	44·36	20·93	18·80	28·76	36·84
Blackall	72·08	64·15	4·28	8 45	23·15	27·17	·49	·23	48·28	39·06	13·79	29·68	37·93	31·25
Bowen	70·41	67·29	4·26	4·18	24·26	28·24	1·07	·29	53·91	53·54	19·13	11·11	26·96	35·35
Brisbane	73·11	72·02	5·09	6·73	21·51	21·01	·29	·24	49 83	48·67	23·26	22·27	26·23	28·75
Bundaberg	53·09	61·36	4·99	7·03	41·69	31·45	·23	·16	38·46	49·47	24·08	20·64	37·46	29·53
Burke	77·23	60·11	3·95	5·46	18·35	34·43	·47	...	24·14	15·38	31·04	34·62	44·82	50·00
Burnett	69·17	61·55	6·01	8·22	24·34	29·45	·48	·78	48·26	40·82	20·35	18·37	31·40	38·77
Caboolture	68·24	67·62	5·72	6·74	25·85	25·64	·19	...	54·48	60·00	18·10	18·93	27·42	21·07
Cardwell	55·91	64·98	1·81	5·84	35 78	29·18	6·50	...	37·93	42·10	10·35	28·95	51·72	28·95
Charleville	74·08	61·23	3·50	7·58	21·52	30·61	·90	·58	36·96	43·48	21·74	21·74	41·30	34·78
Clermont	63·24	54·60	6·51	9·63	28·00	35·51	2·25	·26	32·37	31·74	25·00	22·54	41·99	45·40
Cook	39·51	66·81	2·30	5·55	58·12	27·54	·07	·10	49·23	52·55	24·62	21·90	25·38	25·55
Cunnamulla	81·53	65·31	5·11	5·44	12·77	29·25	·59	...	47·06	42·11	29·41	21·05	20·59	36·84
Dalby	61·31	67·36	7·77	9·90	30·92	22·60	...	·14	33·70	43·59	34·78	27·35	31·52	29·06
Darling Downs Central...	65·97	61·85	7·33	8·53	26·67	29·62	·03	...	37·32	40·05	24·88	22·67	37·80	37·28
Darling Downs East ...	64·45	60·36	6·12	9·35	29·07	29·91	·36	·38	39·50	38·85	18·81	23·25	41·69	37·90
Darling Downs North ...	64·56	55·70	8·98	10·93	25·97	33·02	·49	·35	36·12	31·67	23·75	22·78	40·13	45·19
Darling Downs West ...	69·54	63·55	4·63	9·68	22·96	26·45	2·87	·32	41·18	34·62	23·53	34·61	35·29	30·77
Diamentina	78·97	66·41	2·87	4·58	18·16	29·01	...	...	41·67	22·22	8·33	27·78	50·00	5·00
Drayton and Toowoomba	68·85	68·34	5·26	6·93	25·33	24·09	·56	·64	52·62	49·94	19·20	16·22	27·94	33·20
Etheridge	55· 3	66·67	2·46	4·63	42·51	28·70	...	...	35·30	61·54	29·41	...	35·29	38·46
Fassifern	62·27	35·88	8·13	10·24	29·60	35·88	...	...	31·17	30·77	23·05	16·39	45·78	52·84
Gladstone	70·80	64·36	4·17	6·93	24·04	28·43	·99	·28	43·09	41·88	19·51	25·64	35·77	32·48
Gympie	70·81	66·51	5·72	7·91	22·60	25·42	·87	·16	46·00	50‘38	25·76	20·85	27·53	25·58
Ipswich	69·19	69·85	7·40	9·05	22·05	21·02	1·36	·08	46·78	46·84	29·93	29·13	27·10	24·03
Kennedy	61·87	61·92	4·30	8·39	33·40	29·04	·43	·65	40·10	44·37	22·14	23·65	37·76	31 53
Leichhardt	62·75	61·74	6·42	7·75	28·99	30·27	1·84	·24	34·78	32·35	18·84	23·53	46·38	44·12
Logan	60·79	66·10	5·50	7·65	33·54	25·98	·17	·27	49·02	47·87	24·14	23·80	26·84	28·33
Mackay	37·16	59·68	2·30	6·06	60·39	33·90	·15	·36	45·91	50·00	19·09	17·04	35·00	32·59
Maranoa	67·71	58·39	5·00	9·05	26·52	32·12	·77	·44	37·02	37·50	18·32	19·92	43·89	42·58
Marathon	74·34	61·34	2·44	2·58	22·15	34·02	1·07	2·06	33·34	30·77	13·33	...	40·00	53·85
Maryborough	56·88	66·03	4·04	6·87	38·90	26·54	·18	·56	49·27	46·65	17·15	17·89	33·29	34·98
Moreton East	58·98	69·13	3·19	8·62	21·28	22·04	16·55	·21	55·86	55·56	20·72	22·63	23·42	21·81
Moreton West	60·95	56·82	9·83	11·63	28·94	31·47	·28	·08	35·88	34·83	26·46	25·36	37·66	39·81
Oxley	63·16	62·72	6·60	7·99	25·14	24·95	5·10	4·34	46·72	48·76	24·66	23·41	28·50	27·83
Palmer	12·77	71·29	·60	2·97	86·55	25·74	·08	...	25·00	33·33	16·67	...	58·33	66·67
Peak Downs	59·04	57·61	6·83	8·15	34·13	34 24	...	...	28·57	37·14	22·86	17·14	48·57	45·72
Rockhampton	70·98	69·03	5·10	8·07	23·67	22·53	·25	·37	48·02	50·51	22·74	20·20	28·88	29·12
Somerset	16·77	48·94	15·34	8·51	67·89	42·55	...	...	...	...	...	66·67	100·00	33·33
Springsure	65·22	62·27	4·22	5·58	28·89	30·85	1·67	1·30	38·75	40·60	28·75	18·81	30·00	39·60
Stanley	68·32	65·38	7·33	7·92	24·35	26·70	...	...	39·33	48·86	22·47	19·32	38·20	31·82
Stanthorpe	51·93	59·48	6·09	10·77	41·81	29·63	·17	·12	38·06	44·37	32·09	25·17	29·85	30·46
St. Lawrence	71·57	65·82	3·43	5·45	24·43	28·73	·57	...	53·66	58 49	9·76	13·21	36·58	28·30
Taroom	68·36	57·81	6·17	11·46	25·47	30·73	...	...	48·65	33·33	24 32	17·95	27·03	48·72
Tiaro	57·69	59·11	5·16	9·54	36·62	13·10	·53	·25	33·07	40·91	25·00	26·51	41·93	31·82
Townsville	69·61	66·21	3·68	5·84	24·82	26·85	1·89	1·10	45·00	48·43	21·00	19·81	33·33	30·50
Warrego	78·15	63·73	2·91	3·92	18·45	32·35	·49	...	11·11	30·77	11·11	15·38	77·78	53·85
Warwick	68·50	69·02	4·80	6·48	26·18	24·12	·52	·38	48·91	49·15	16·31	21·50	32·97	29·01
Westwood	65·91	63·00	6·38	9·26	27·32	27·44	·39	·30	41·78	45·12	27·22	25·31	31·00	29·57
Wide Bay	51·19	54·60	6·23	8·90	42·58	36·50	...	...	34·31	27·18	29·41	23·91	36·28	48·91
Woothakata	69·08	62·54	8·53	8·16	22·18	29·30	·21	...	28·95	35·90	23·68	20·51	47·37	43·59

No. CXXXIV.

and Write, who could Read only, who could not Read or Write, and whose Degree of Education was Unspecified, at the Periods Stated.

		10 TO 15 YEARS.								15 YEARS AND UPWARDS.							
Unspecified.		Read and Write.		Read only.		Cannot Read.		Unspecified.		Read and Write.		Read only.		Cannot Read.		Unspecified.	
Males.	Females.	Males.	Females.	Males.	Females.	Males.	Females.	Males.	Females.	Males.	Females.	Males.	Females.	Males.	Females.	Males.	Females.
·34	·25	~~44·64~~ 91·05	92·75	~~22·68~~ 4·67	3·86	~~32·33~~ 3·99	3·23	~~·35~~ ·29	·16	72·79	85·42	3·32	7·18	22·25	6·49	1·64	·91
…	…	66·67	73·91	10·23	21·74	23·08	4·35	…	…	81·89	86·25	3·09	6·25	10·47	6·88	4·55	·62
…	…	78·02	86·60	8·79	7·22	13·19	6·18	…	…	85·27	83·50	4·48	6·60	9·44	8·88	·81	1·02
…	…	66·67	84·78	20·83	4·35	10·42	10·87	2·08	…	79·32	87·15	3·22	6·02	16·97	6·42	·49	·40
…	…	89·72	94·12	2·28	…	5·68	4·90	2·27	·98	87·11	89·30	2·12	4·22	9·42	6·20	1·35	·28
·68	·31	96·48	96·62	2·33	2·44	·92	·94	·27	…	93·55	89·67	2·64	5·88	3·53	4·11	·28	·34
…	·36	85·37	92·47	3·41	3·23	11·22	3·76	…	·54	61·83	84·70	3·13	6·56	34·71	8·64	·33	·10
…	…	50·00	89·47	16·67	…	33·33	10·53	…	…	82·18	93·68	3·16	..	14·15	6·32	·51	…
…	2·04	86·25	90·84	9·37	2·82	4·38	6·34	…	…	82·81	81·91	4·19	9·70	12·29	7·46	·71	·93
…	…	94·73	96·03	3·71	2·23	1·56	1·74	…	…	85·25	87·59	4·27	5·53	10·13	6·88	·35	…
…	…	85·72	95·65	10·71	4·35	3·57	…	…	…	57·99	87·08	1·06	1·36	33·73	11·56	7·22	…
…	…	81·13	86·49	5·66	2·70	13·21	10·81	…	…	81·58	82·72	2·66	7·85	14·70	8·38	1·06	1·05
·64	·32	82·20	83·18	9·32	7·69	7·63	9·13	·85	…	73·16	78·34	4·92	9·44	19·08	11·81	2·84	·41
·77	…	89·36	95·06	7·45	…	3·19	4·94	…	…	40·22	88·75	1·01	3·99	58·73	7·08	·04	·18
2·94	…	87·50	75·00	12·50	25·00	…	…	…	…	89·12	96·47	3·01	2·35	7·41	1·18	·46	…
…	…	97·53	95·65	2·47	4·35	…	…	…	…	83·62	86·00	3·41	8·25	12·97	5·50	…	·25
…	…	90·49	86·45	4·60	7·74	4·91	5·81	…	…	86·17	87·27	5·49	6·98	8·29	5·75	·05	…
…	…	86·72	90·91	6·64	5·37	6·64	3·72	…	…	84·54	84·00	4·97	8·89	9·89	6·33	·60	·78
…	·36	75·54	78·99	15·88	13·03	7·30	7·14	1·28	·84	84·64	81·28	6·54	10·59	8·23	7·76	·59	·37
…	…	84·62	90·70	5·77	2·32	7·69	6·98	1·92	…	81·54	87·50	2·86	6·87	11·87	5·00	3·73	·63
…	…	84·62	85·71	7·69	…	7·69	14·29	…	…	84·83	97·26	2·56	1·37	12·61	1·37	…	…
·24	·64	96·37	96·92	1·88	1·54	1·62	1·40	·13	·14	88·73	85·13	3·50	7·36	6·77	6·56	1·00	·95
…	…	75·00	100·00	18·75	…	6·25	…	…	…	56·30	87·69	1·70	7·69	42·00	4·62	…	…
…	…	77·04	77·68	9·73	8·03	13·23	14·29	…	…	84·09	75·55	5·86	12·34	10·05	12·11	…	…
1·63	…	95·00	98·86	3·00	…	2·00	1·14	…	…	88·28	89·84	1·42	4·67	9·06	4·94	1·24	·55
·71	·19	94·51	97·30	3·20	·98	2·06	1·72	·23	…	89·01	88·97	2·99	6·79	6·78	4·00	1·22	·24
·19	…	95·48	95·61	2·55	2·79	1·96	1·40	…	·20	86·78	86·71	5·33	7·80	5·52	5·39	2·37	·10
…	·45	90·91	89·14	5·53	6·74	3·56	3·00	…	1·12	72·74	87·48	2·83	6·71	23·85	4·92	·58	·89
…	…	89·09	94·54	7·27	3·64	3·64	1·82	…	…	79·23	87·02	5·04	6·73	12·76	5·77	2·97	·48
…	…	90·73	95·47	5·96	2·59	2·98	1·94	·33	…	72·45	88·24	2·55	6·45	24·79	4·79	·21	·52
…	·37	89·56	96·36	3·85	1·21	6·59	1·82	…	·61	37·52	75·29	1·17	5·34	61·13	18·95	·18	·42
·77	…	84·57	86·10	6·47	6·42	8·46	6·95	·50	·53	84·40	82·74	3·53	9·37	11·11	7·15	·96	74
13·33	15·38	69·56	81·82	8·70	18·18	17·39	…	4·35	…	78·89	87·60	2·04	2·48	18·43	8·27	·64	1·65
·29	·48	91·10	95·19	2·40	1·43	6·16	2·85	·34	·53	65·97	84·12	2·35	7·04	31·51	8·09	·17	·75
…	…	93·85	97·13	·77	1·44	5·38	1·43	…	…	62·58	86·69	1·99	8·53	13·09	4·39	22·34	·39
…	…	82·67	86·84	10·64	7·06	6·55	5·96	·14	·14	82·33	76·90	7·56	12·29	9·61	10·68	·50	·13
·12	…	94·65	95·47	4·08	3·02	1·13	1·51	·14	…	77·85	79·57	4·23	7·31	9·11	5·27	8·81	7·85
…	…	44·45	100·00	33·33	…	22·22	…	…	…	12·74	89·85	·52	4·35	86·67	5·80	·07	…
…	…	82·60	61·90	13·05	23·81	4·35	14·29	…	…	81·94	88·89	4·17	4·44	13·89	6·67	…	…
·36	·17	97·54	96·46	·95	2·79	1·13	·75	·38	…	89·95	85·95	2·62	7·87	7·18	5·55	·25	·63
…	…	…	100·00	33·33	…	66·67	…	…	…	17·13	74·07	15·50	7·41	67·37	18·52	…	…
2·50	·99	78·79	84·85	3·03	3·03	12·12	12·12	6·06	…	77·30	88·48	1·84	2·97	19·48	6·32	1·38	2·23
…	…	87·21	83·56	9·30	6·85	3·49	9·59	…	…	88·79	89·33	5·39	7·47	5·82	3·20	…	…
…	…	92·74	92·68	1·61	4·07	5·65	3·25	…	…	58·79	80·69	3·67	11·63	37·29	7·43	·25	·25
…	…	84·38	84·85	9·37	9·09	6·25	6·06	…	…	84·24	87·14	2·84	2·86	12·14	10·00	·78	…
…	…	88·00	94·74	…	55·26	12·00	…	…	…	81·75	80·00	5·32	14·00	12·93	6·00	…	…
…	·76	90·57	86·36	5·66	9·09	3·77	4·55	…	…	69·64	82·23	3·02	7·34	26·56	10·19	·78	·24
·67	1·26	93·92	94·07	2·34	2·54	2·34	2·97	1·40	·42	83·90	88·56	1·80	4·26	11·82	5·59	2·48	1·59
…	…	83·33	87·50	…	…	16·67	12·50	…	…	84·49	91·53	2·94	3·39	12·03	5·08	·54	…
1·81	·34	96·36	95·10	2·02	3·67	·81	·82	·81	·41	88·23	89·72	3·49	4·74	8·06	5·04	·22	·50
…	…	92·13	93·58	5·57	3·04	2·30	3·04	…	·34	85·38	83·60	2·65	9·29	11·29	6·62	·68	·49
…	…	74·67	69·77	12·00	12·79	13·33	17·44	…	…	61·19	81·47	3·98	7·06	34·83	11·47	…	…
…	…	92·86	74·07	2·38	25·93	4·76	…	…	…	73·10	91·53	8·66	5·29	18·01	3·18	·23	…

Table No. CXXXV.

Showing Degree of Education at different Age Periods, inclusive and also exclusive of Chinese and Polynesians.

AGE PERIODS.	READ AND WRITE.										READ ONLY.									
	All Persons.		Chinese.		Total who could Read and Write, less Chinese.		Poly-nesians.		Total who could Read and Write, less Chinese and Polynesians.		All Persons.		Chinese.		Total who could Read Only, less Chinese.		Polyne-sians.		Total who could Read Only, less Chinese and Polynesians.	
	Males.	Females.	Males.	Females.	Males.	Females.	Males.	Females.	Males.	Females.	Males.	Females.	Males.	Females.	Males.	Females.	Males.	Females.	Males.	Females.
3 years and under 4 years	13	11	...	...	13	11	...	...	13	11	18	25	...	...	18	25	...	...	18	25
4 „ „ 5 „ ...	49	38	...	...	49	38	...	...	49	38	138	133	...	...	138	133	...	...	138	133
5 „ „ 10 „ ...	6,088	6,095	...	...	6,088	6,095	...	...	6,088	6,095	3,093	2,929	...	...	3,093	2,929	...	...	3,093	2,929
10 „ „ 15 „ ...	10,657	10,388	1	2	10,656	10,386	...	...	10,656	10,386	546	432	...	...	546	432	...	...	546	432
15 „ „ 20 „ ...	7,666	8,227	14	...	7,652	8,227	6	2	7,646	8,225	240	168	1	...	239	168	6	...	233	168
20 „ „ 25 „ ...	8,556	7,940	117	2	8,439	7,938	38	2	8,401	7,936	312	288	18	...	294	288	39	1	255	287
25 „ „ 30 „ ...	8,832	5,925	239	...	8,593	5,925	42	...	8,551	5,925	339	333	36	...	303	333	34	1	269	332
30 „ „ 35 „ ...	7,638	4,836	256	1	7,382	4,835	25	...	7,357	4,835	288	419	27	...	261	419	14	...	247	419
35 „ „ 40 „ ...	8,190	4,514	188	...	8,002	4,514	8	...	7,994	4,514	405	573	20	...	385	573	3	1	382	572
40 „ „ 45 „ ...	7,492	3,483	155	...	7,337	3,483	...	...	7,337	3,483	415	482	22	...	393	482	2	1	391	481
45 „ „ 50 „ ...	5,009	2,243	80	...	4,929	2,243	1	...	4,928	2,243	240	398	9	...	231	398	4	...	227	398
50 „ „ 55 „ ...	3,261	1,479	45	...	3,216	1,479	1	...	3,215	1,479	203	286	8	...	195	286	2	...	193	286
55 „ „ 60 „ ...	1,745	916	12	...	1,733	916	...	...	1,733	916	117	168	...	...	117	168	...	...	117	168
60 „ „ 65 „ ...	1,295	626	5	...	1,290	626	...	...	1,290	626	94	142	1	...	93	142	...	...	93	142
65 „ „ 70 „ ...	630	329	4	...	626	329	...	...	626	329	60	87	...	...	60	87	...	...	60	87
70 „ „ 75 „ ...	342	171	1	...	341	171	...	...	341	171	39	49	...	...	39	49	...	...	39	49
75 „ „ 80 „ ...	141	82	...	...	141	82	...	...	141	82	16	26	...	...	16	26	...	...	16	26
80 „ „ 90 „ ...	78	42	...	...	78	42	...	...	78	42	9	10	...	...	9	10	...	...	9	10
90 years to 100 and upwards	4	6	...	...	4	6	...	...	4	6	...	2	...	...	...	2	...	...	...	2
Total Children Age unspecified	2	...	...	...	2	...	...	...	2	...	...	1	...	...	...	1	...	...	...	1
Total Adults Age unspecified	121	34	3	...	118	34	4	...	114	34	8	2	...	...	8	2	5	1	3	1
Total Males and Females	77,809	57,385	1120	5	76,689	57,380	125	4	76,564	57,376	6,580	6,953	142	...	6,438	6,953	109	5	6,329	6,948
Total Persons	135,194		1,125		134,069		~~130~~ 129		133,940		13,533		142		13,391		114		13,277	
	CANNOT READ.										DEGREE OF EDUCATION NOT STATED.									
Under 1 year...	3,590	3,448	...	...	3,590	3,448	2	...	3,588	3,448	...	...	...	...	...	...	...	...	...	...
1 year and under 2 years	3,311	3,258	...	1	3,311	3,257	...	...	3,311	3,257	...	...	...	...	...	...	...	...	...	...
2 „ „ 3 „ ...	3,240	3,174	...	...	3,240	3,174	1	...	3,239	3,174	...	...	...	...	...	...	...	...	...	...
3 „ „ 4 „ ...	3,015	2,949	...	...	3,015	2,949	...	...	3,015	2,949	...	...	...	...	...	...	...	...	...	...
4 „ „ 5 „ ...	2,804	2,720	...	...	2,804	2,720	...	1	2,804	2,719	...	...	...	...	...	...	...	...	...	...
5 „ „ 10 „ ...	4,409	4,352	...	...	4,409	4,352	1	...	4,408	4,352	47	34	...	...	47	34	...	...	47	34
10 „ „ 15 „ ...	467	362	6	1	461	361	42	...	419	361	34	18	...	...	34	18	...	...	34	18
15 „ „ 20 „ ...	1,416	284	112	4	1,304	280	1008	86	296	194	35	24	...	...	35	24	...	...	35	24
20 „ „ 25 „ ...	3,318	415	1286	6	2,032	409	1599	121	433	288	42	36	...	...	42	36	...	...	42	36
25 „ „ 30 „ ...	3,573	366	2130	2	1,443	364	979	47	464	317	67	54	2	...	65	54	...	...	65	54
30 „ „ 35 „ ...	2,875	331	2146	2	729	329	330	13	399	316	81	45	1	...	80	45	4	...	76	45
35 „ „ 40 „ ...	1,813	389	1355	...	458	389	59	4	399	385	98	66	2	...	96	66	1	...	95	66
40 „ „ 45 „ ...	1,597	387	1119	...	478	387	31	3	447	384	96	53	5	...	91	53	...	...	91	53
45 „ „ 50 „ ...	898	262	576	1	322	261	10	1	312	260	67	40	8	...	59	40	...	...	59	40
50 „ „ 55 „ ...	659	206	388	1	271	205	3	...	268	205	58	25	10	...	48	25	...	...	48	25
55 „ „ 60 „ ...	283	118	124	...	159	118	...	...	159	118	23	13	3	...	20	13	...	...	20	13
60 „ „ 65 „ ...	217	115	79	...	138	115	2	...	136	115	9	13	...	...	9	13	...	...	9	13
65 „ „ 70 „ ...	105	55	23	...	82	55	...	...	82	55	15	5	...	...	15	5	...	...	15	5
70 „ „ 75 „ ...	60	42	8	...	52	42	...	...	52	42	8	4	...	...	8	4	...	...	8	4
75 „ „ 80 „ ...	28	24	2	...	26	24	...	...	26	24	4	...	...	...	4	...	...	...	4	...
80 „ „ 90 „ ...	20	17	1	...	19	17	1	...	18	17	1	2	...	...	1	2	...	...	1	2
90 years to 100 and upwards	1	2	...	...	1	2	...	...	1	2	...	...	...	...	...	...	...	...	...	...
Total Children Age unspecified	3	8	...	...	3	8	2	4	1	4	...	...	...	...	...	...	...	...	...	...
Total Adults Age unspecified	1,779	89	92	...	1,687	89	1662	83	25	6	770	57	466	...	304	57	4	1	300	56
Total Males and Females	39,481	23,373	9447	18	30,034	23,355	5732	363	24,302	22,992	1,455	489	497	...	958	489	9	1	949	488
Total Persons	62,854		9,465		53,389		6,095		47,294		1,944		497		1,447		10		1,437	

CENSUS—1881.

RELIGION.

RELIGIONS.

Table No. CXXXVI.

SHOWING the NUMBER of PERSONS returned as belonging to each RELIGIOUS DENOMINATION, at the CENSUS ENUMERATIONS of 1861, 1864, 1868, 1871, 1876, and 1881 respectively; also the NUMERICAL and CENTESIMAL INCREASE in each RELIGIOUS DENOMINATION between each CENSUS PERIOD, and the TOTAL NUMERICAL and CENTESIMAL INCREASE from 1861 to 1881.

RELIGIOUS DENOMINATIONS.	CENSUS PERIOD.	NUMBERS OF EACH DENOMINATION AT EACH CENSUS PERIOD.			INCREASE OR DECREASE IN EACH DENOMINATION.																	
					NUMERICAL.									CENTESIMAL.								
					Increase.			Decrease.			Total Increase* or Decrease.†			Increase.			Decrease.			Total Increase* or Decrease.†		
		Persons.	Males.	Females.	Persons.	Males.	Females.	Persons.	Males.	Females.	Persons.	Males.	Females.	Persons.	Males.	Females.	Persons.	Males.	Females.	Persons.	Males.	Females.
CHURCH OF ENGLAND	1861	13,419	8,318	5,101	...	...	...	...	...	...	...	...	...	...	...	...	...	...	...	...	...	...
	1864	25,689	16,145	9,544	12,270	7,827	4,443	...	...	...	...	...	...	91·44	94·10	87·10	...	...	...	...	...	...
	1868	37,461	22,837	14,624	11,772	6,692	5,080	...	...	...	...	...	...	45·83	41·45	53·23	...	...	...	...	...	...
	1871	43,764	26,320	17,444	6,303	3,483	2,820	...	...	...	...	...	...	16·83	15·25	19·28	...	...	...	...	...	...
	1876	61,962	36,445	25,517	18,198	10,125	8,073	...	...	...	...	...	...	41·58	38·47	46·28	...	...	...	In 20	Years.	...
	1881	73,920	42,359	31,561	11,958	5,914	6,044	...	...	...	*60,501	34,041	26,460	19·30	16·23	23·69	...	...	...	*450·86	409·24	518·72
CHURCH OF ROME ...	1861	7,676	4,197	3,479	...	...	...	...	...	...	...	...	...	...	...	...	...	...	...	...	...	...
	1864	16,111	9,265	6,846	8,435	5,068	3,367	...	...	...	...	...	...	109·86	120·75	96·78	...	...	...	...	...	...
	1868	26,484	14,864	11,620	10,373	5,599	4,774	...	...	...	...	...	...	64·38	60·43	69·73	...	...	...	...	...	...
	1871	31,822	17,465	14,357	5,338	2,601	2,737	...	...	...	...	...	...	20·16	17·50	23·55	...	...	...	...	...	...
	1876	43,147	23,381	19,766	11,325	5,916	5,409	...	...	...	...	...	...	35·59	33·87	37·68	...	...	...	In 20	Years.	...
	1881	54,376	28,528	25,848	11,229	5,147	6,082	...	...	...	*46,700	24,331	22,369	26·02	22·01	30·77	...	...	...	*608·39	579·72	642·97
PRESBYTERIAN CHURCH	1861	3,700	2,207	1,493	...	...	...	...	...	...	...	...	...	...	...	...	...	...	...	...	...	...
	1864	8,357	4,996	3,361	4,657	2,789	1,868	...	...	...	...	...	...	125·86	126·37	125·12	...	...	...	...	...	...
	1868	13,261	7,890	5,371	4,904	2,894	2,010	...	...	...	...	...	...	58·68	57·93	59·80	...	...	...	...	...	...
	1871	15,373	8,959	6,414	2,112	1,069	1,043	...	...	...	...	...	...	15·92	13·55	19·42	...	...	...	...	...	...
	1876	18,947	10,953	7,994	3,574	1,994	1,580	...	...	...	...	...	...	23·25	22·26	24·63	...	...	...	In 20	Years.	...
	1881	22,609	12,687	9,922	3,662	1,734	1,928	...	...	...	*18,909	10,480	8,429	19·33	15·83	24·12	...	...	...	*511·05	474·85	564·57
WESLEYAN METHODIST CHURCH ‡ Including Primitive Methodists	‡ 1861	1,435	775	660	...	...	...	...	...	...	...	...	...	...	...	...	...	...	...	...	...	...
	1864	3,109	1,665	1,444	1,674	890	784	...	...	...	...	...	...	116·66	114·84	118·79	...	...	...	...	...	...
	1868	5,203	2,811	2,392	2,094	1,146	948	...	...	...	*9,630	5,170	4,560	67·35	68·83	65·65	...	...	...	...	...	...
	1871	7,206	3,835	3,371	2,003	1,024	979	...	...	...	†147	247	...	38·50	36·43	40·93	...	...	...	...	...	...
	1876	11,065	5,945	5,120	3,859	2,110	1,749	(a)	(a)	...				53·55	55·02	51·88	(a)	(a)	...	In 20	Years.	
	1881	10,918	5,698	5,220	...	...	100	147	247	...	*9,483	4,923	4,560	...	...	1·95	1·33	4·15	...	*660·84	635·23	690·91
CONGREGATIONAL AND INDEPENDENT CHURCH	1861	700	378	322	...	...	...	...	...	...	...	...	...	...	...	...	...	...	...	...	...	...
	1864	1,517	845	672	817	467	350	...	...	...	...	...	...	116·71	123·54	108·70	...	...	...	...	...	...
	1868	2,140	1,185	955	623	340	283	...	...	...	...	...	...	41·06	40·24	42·11	...	...	...	...	...	...
	1871	2,647	1,398	1,249	507	213	294	...	...	...	...	...	...	23·69	17·97	30·79	...	...	...	...	...	...
	1876	3,560	1,935	1,625	913	537	376	...	...	...	...	...	...	34·49	38·41	30·10	...	...	...	In 20	Years.	
	1881	4,764	2,470	2,294	1,204	535	669	...	...	...	*4,064	2,092	1,972	33·82	27·65	41·17	...	...	...	*580·57	553·44	612·42
BAPTIST CHURCH ...	1861	...	...	...	...	...	...	...	...	...	...	...	...	...	...	...	...	...	...	...	...	...
	1864	...	...	...	...	...	...	...	...	...	...	...	...	...	...	...	...	...	...	...	...	...
	1868	2,088	1,049	1,039	...	...	...	...	...	...	...	...	...	...	...	...	...	...	...	...	...	...
	1871	2,897	1,506	1,391	809	457	352	...	...	...	...	...	...	38·74	43·56	33·88	...	...	...	...	...	...
	1876	4,344	2,236	2,108	1,447	730	717	...	...	...	...	...	...	49·95	48·47	51·55	...	...	...	In 13	Years.	
	1881	5,583	2,818	2,765	1,239	582	657	...	...	...	*3,495	1,769	1,726	28·52	26·03	31·17	...	...	...	*167·38	168·64	166·12
PRIMITIVE METHODIST CHURCH	1861	...	...	...	...	...	...	...	...	...	...	...	...	...	...	...	...	...	...	...	...	...
	to																					
	1876	...	...	...	...	...	...	...	...	...	...	...	...	...	...	...	...	...	...	...	...	...
	1881	3,114	1,615	1,499	...	...	...	...	...	...	...	...	...	...	...	...	...	...	...	...	...	...
UNITED METHODIST FREE CHURCH	1861	...	...	...	...	...	...	...	...	...	...	...	...	...	...	...	...	...	...	...	...	...
	to																					
	1876	...	...	...	...	...	...	...	...	...	...	...	...	...	...	...	...	...	...	...	...	...
	1881	319	166	153	...	...	...	...	...	...	...	...	...	...	...	...	...	...	...	...	...	...
LUTHERAN CHURCH ...	1861	...	...	...	...	...	...	...	...	...	...	...	...	...	...	...	...	...	...	...	...	...
	1864	...	...	...	...	...	...	...	...	...	...	...	...	...	...	...	...	...	...	...	...	...
	1868	6,342	3,937	2,405	...	...	...	...	...	...	...	...	...	...	...	...	...	...	...	...	...	...
	1871	8,588	5,281	3,307	2,246	1,344	902	...	...	...	...	...	...	35·41	34·13	37·51	...	...	...	...	...	...
	1876	12,174	7,051	5,123	3,586	1,770	1,816	...	...	...	...	...	...	41·76	33·52	54·91	...	...	...	In 13	Years.	
	1881	16,889	9,600	7,289	4,715	2,549	2,166	...	...	...	*10,547	5,663	4,884	38·73	36·15	42·28	...	...	...	*166·30	143·84	203·08
OTHER CHRISTIAN SECTS § Including "other Protestants" and "other Persuasions"	§ 1861	2,362	1,533	829	...	...	...	...	...	...	...	...	...	...	...	...	...	...	...	...	...	...
	1864	5.417	3,384	2.033	3,055	1,851	1,204	...	...	...	...	...	...	129·34	120·74	145·24	...	...	...	...	...	...
	1868	1,988	1,497	491	...	...	...	3,429	1,887	1,542	†4,337	2,669	1,668	...	...	...	63·30	55·77	75·84	...	...	...
	1871	1,627	1,113	514	23	...	23	384	384	...	*3,239	1,851	1,388	...	...	4·68	18·16	25·65	...	...	...	...
	1876	1,139	751	388	...	...	...	488	362	126				...	...	...	29·99	32·52	24·51	In 20	Years.	
	1881	1,264	715	549	161	...	161	36	36	...	†1,098	818	280	...	...	41·49	10·97	4·79	...	†46·49	53·36	33·78
HEBREW CHURCH ...	1861	49	31	18	...	...	...	...	...	...	...	...	...	...	...	...	...	...	...	...	...	...
	1864	154	102	52	105	71	34	...	...	...	...	...	...	214·29	229·03	188·89	...	...	...	...	...	...
	1868	245	163	82	91	61	30	...	...	...	...	...	...	59·09	59·80	57·69	...	...	...	...	...	...
	1871	291	201	90	46	38	8	...	...	...	...	...	...	18·78	23·31	9·76	...	...	...	...	...	...
	1876	427	277	150	136	76	60	...	...	...	...	...	...	46·74	37·81	66·67	...	...	...	In 20	Years.	
	1881	457	278	179	30	1	29	...	...	...	*408	247	161	7·02	0·36	19·33	...	...	...	*832·65	796·77	894·44
MAHOMETANS AND PAGANS	1861	405	404	1	...	...	...	...	...	...	...	...	...	...	...	...	...	...	...	...	...	...
	1864	476	472	4	71	68	3	...	...	...	...	...	...	17·53	16·83	300·00	...	...	...	...	...	...
	1868	2,508	2,499	9	2,032	2,027	5	...	...	...	...	...	...	426·89	429·45	125·00	...	...	...	...	...	...
	1871	3,188	3,185	3	686	686	...	6	...	6	*16,472	16,082	390	27·11	27·45	...	...	...	66·67	...	...	...
	1876	10,047	10,007	40	6,859	6,822	37	...	...	...	†6	...	6	215·15	214·19	1233·33	...	...	...	In 20 *	Years.	
	1881	16,871	16,486	385	6,824	6,479	345	...	...	...	*16,466	16,082	384	67·92	64·74	862·50	...	...	...	4065·68	3980·70	38400·00
OTHER RELIGIONS	1861	...	...	...	...	...	...	...	...	...	...	...	...	...	...	...	...	...	...	...	...	...
	to																					
	1871	...	...	...	...	...	...	...	...	...	...	...	...	...	...	...	...	...	...	...	...	...
	1876	535	427	108	...	...	...	...	...	...	...	...	...	...	...	...	...	...	...	...	...	...
	1881	790	610	180	255	183	72	...	...	...	*255	183	72	47·66	42·86	66·66	...	...	...	...	...	...
OBJECT TO STATE ...	1861	...	...	...	...	...	...	...	...	...	...	...	...	...	...	...	...	...	...	...	...	...
	to																					
	1876	...	...	...	...	...	...	...	...	...	...	...	...	...	...	...	...	...	...	...	...	...
	1881	12	9	3	...	...	...	...	...	...	...	...	...	...	...	...	...	...	...	...	...	...
NO RELIGION ...	1861	...	...	...	...	...	...	...	...	...	...	...	...	...	...	...	...	...	...	...	...	...
	to																					
	1876	...	...	...	...	...	...	...	...	...	...	...	...	...	...	...	...	...	...	...	...	...
	1881	293	248	45	...	...	...	...	...	...	...	...	...	...	...	...	...	...	...	...	...	...
UNSPECIFIED ...	1861	313	278	35	...	...	...	...	...	...	...	...	...	...	...	...	...	...	...	...	...	...
	1864	637	551	86	324	273	51	...	...	...	...	...	...	...	...	...	...	...	...	...	...	...
	1868	2,181	2,014	167	1,544	1,463	81	...	...	...	...	...	...	...	...	...	...	...	...	...	...	...
	1871	2,701	2,504	197	520	490	30	...	...	...	*5,623	5,323	300	...	...	...	...	...	...	...	...	...
	1876	5,936	5,601	335	3,235	3,097	138	...	...	...	†4,590	4,563	27	...	...	...	...	...	...	In 20	Years.	
	1881	1,346	1,038	308	...	...	...	4,590	4,563	27	*1,033	760	273	...	...	...	77·32	81·47	8·06	*330·03	273·33	780·00

(a) The decreases here shown in the numbers returned as Wesleyans are in comparison to the former Census of 1876 when the three divisions of Methodists were shown together: being now separately enumerated, the numbers of the principal body show a decrease of 147 persons.

Table No. CXXXVII.

Showing the Number of Persons, Males, and Females, returned as belonging to each Religious Denomination enumerated in each Census District in 1881.

	Church of England.		Roman Catholic.		Presbyterian.		Lutheran.		Wesleyan Methodist.		Baptist.		Congregational and Independent.		Primitive Methodist.		United Methodist Free Church.		Other Christian Sects.		Hebrew.		Mahometans and Pagans.		Other Religions.		Object to State.		No Religion.		Unspecified.		Total.	
	Males.	Females.	Males.	Females.	Males.	Females.	Males.	Females.	Males.	Females.	Males.	Females.	Males.	Females.	Males.	Females.	Males.	Females.	Males.	Females.	Males.	Females.	Males.	Females.	Males.	Females.	Males.	Females.	Males.	Females.	Males.	Females.	Males.	Females.
Aramac	541	123	323	93	169	34	26	5	10	2	6	...	11	4	3	...	2	...	3	...	1	...	78	2	13	5	...	...	4	...	40	2	1,230	270
Balonne	840	378	462	305	155	79	23	5	11	...	4	1	15	16	...	3	...	...	7	7	10	6	56	...	5	...	...	...	1	...	15	3	1,604	803
Blackall	554	191	314	180	94	24	66	24	17	8	5	...	4	4	...	1	2	...	3	4	4	...	136	2	6	...	...	...	5	...	4	...	1,214	438
Bowen	433	346	147	177	145	114	37	25	14	10	9	7	5	1	...	...	...	...	9	8	...	...	40	6	1	...	...	...	...	...	5	...	845	694
Brisbane	5,852	5,825	3,660	4,498	1,948	1,923	692	580	996	1,020	719	786	599	597	240	248	31	35	112	101	119	108	114	3	91	33	3	...	39	13	81	43	15,296	15,813
Bundaberg	1,048	764	503	386	190	159	290	199	74	69	33	28	41	45	118	104	...	...	18	13	1	...	681	49	24	8	...	...	5	...	18	11	3,044	1,835
Burke	482	76	257	73	130	26	32	4	9	1	1	...	4	2	1	...	...	...	3	...	3	...	120	...	14	...	...	...	...	...	7	1	1,063	183
Burnett	754	451	448	337	140	81	153	105	59	32	6	6	10	3	3	4	...	...	1	...	2	...	69	...	4	...	...	...	3	...	12	3	1,664	1,022
Caboolture...	1,220	990	599	586	469	376	515	430	315	281	189	180	51	51	94	85	51	66	42	29	1	1	67	1	15	9	...	...	2	...	26	16	3,656	3,101
Cardwell	236	104	170	56	72	40	68	21	27	15	7	2	3	1	1	2	...	...	3	...	3	4	271	10	4	...	...	...	11	2	63	...	939	257
Charleville...	515	157	308	135	132	40	29	8	10	2	5	...	4	...	...	...	1	...	4	...	...	...	80	...	6	...	...	...	11	...	10	1	1,115	343
Clermont	1,373	734	964	665	291	160	280	93	207	190	33	20	15	6	12	11	...	1	22	10	2	...	330	2	16	5	...	...	10	1	88	3	3,643	1,901
Cook	622	435	425	361	177	77	48	23	41	16	10	9	8	8	10	6	...	...	5	...	9	4	1,282	15	43	...	...	...	7	1	11	...	2,698	955
Cunnamulla	249	75	160	63	44	7	13	...	4	...	3	1	2	...	...	...	...	...	...	...	...	1	23	...	3	...	...	...	3	...	5	...	509	147
Dalby	211	231	237	333	84	131	14	12	2	2	2	1	6	7	...	...	2	...	...	...	1	...	19	...	...	...	...	...	...	...	1	...	579	717
Darling Downs Central ...	1,178	904	968	759	383	294	288	211	96	67	21	6	25	16	5	5	1	1	23	19	...	...	20	...	...	...	2	2	1	...	4	2	3,015	2,286
„ East ...	937	715	895	686	298	194	170	95	100	83	16	16	6	...	5	3	...	6	12	13	1	...	57	1	6	4	...	...	6	2	9	1	2.518	1,819
„ North ...	767	545	813	656	265	196	259	206	42	29	14	19	20	19	8	11	...	...	7	2	...	...	19	...	2	...	...	...	1	...	9	1	2,226	1,684
„ West ...	293	156	164	92	70	29	15	10	15	15	...	...	4	2	4	1	...	...	3	..	2	...	35	1	4	3	...	...	1	...	17	1	627	310
Diamentina	228	43	169	64	47	15	13	2	9	4	1	2	11	...	...	...	3	...	1	...	1	...	39	...	1	...	...	...	...	...	...	1	523	131
Drayton and Toowoomba ...	1,329	1,274	1,405	1,576	472	491	1,037	986	300	317	134	131	147	155	52	48	21	...	25	14	16	8	34	...	17	5	...	...	2	4	4	...	4,995	5 009
Etheridge	229	45	183	39	79	12	32	2	10	2	3	1	5	...	...	...	...	...	5	...	...	...	364	...	17	5	...	...	2	...	5	2	934	108
Fassifern	456	418	543	403	179	120	398	376	144	155	179	182	91	90	15	9	...	4	4	8	...	...	2	...	4	2	...	...	1	...	1	...	2,017	1,767
Gladstone	433	323	150	147	205	203	33	8	14	12	12	12	12	9	1	3	...	...	2	...	6	2	30	...	2	2	...	...	...	...	11	...	911	721
Gympie	1,568	1,145	1,251	1,035	527	419	93	34	373	313	36	45	103	92	86	81	1	...	14	8	12	4	67	3	31	5	...	...	9	...	63	14	4,234	3,198
Ipswich	1,115	976	953	1,063	384	387	132	113	402	411	92	98	342	388	116	130	6	2	16	19	1	...	26	3	5	1	...	...	...	...	6	1	3,596	3,592
Kennedy	1,882	1,178	1,001	845	365	204	177	87	300	207	47	26	13	7	23	17	6	7	12	...	13	2	728	1	46	6	...	...	24	7	31	6	4,668	2,600
Leichhardt	226	167	161	135	84	77	9	10	8	8	5	1	5	8	2	...	...	...	...	...	...	...	23	1	4	2	...	...	4	2	14	2	545	413
Logan	843	659	416	394	287	238	728	615	140	141	39	41	58	48	13	25	1	...	7	7	5	3	418	26	33	16	...	...	4	1	28	22	3,020	2,236
Mackay	943	657	518	502	245	169	282	190	25	10	27	14	18	7	2	2	...	...	12	5	2	1	1,989	142	12	...	...	...	5	...	8	...	4,088	1,699
Maranoa	946	659	760	607	237	169	83	33	22	30	39	23	71	61	4	1	...	...	1	...	8	...	116	...	17	3	...	...	5	...	29	5	2,338	1,591
Marathon	469	97	220	65	116	25	23	...	10	4	2	...	8	...	5	...	...	...	...	1	1	...	135	2	16	...	...	...	8	...	12	...	1,025	194
Maryborough	1,639	1,420	1,049	1,073	577	532	826	714	298	279	78	89	85	61	51	43	1	9	13	12	4	4	950	41	21	12	...	...	4	2	23	16	5,619	4,307
Moreton East	874	568	456	242	197	89	246	205	215	178	56	48	32	12	98	74	5	10	15	13	2	2	668	5	8	...	...	...	3	1	43	14	2,918	1,461
„ West	1,285	1,140	1,380	1,315	500	451	1,039	886	276	236	311	277	278	249	170	140	3	...	26	24	4	4	17	2	5	5	...	...	1	...	16	9	5.311	4,738
Oxley	2,282	2,110	937	1,059	605	571	299	275	388	368	422	455	147	140	153	167	23	12	175	167	6	2	171	3	22	11	3	1	15	1	63	50	5,711	5,392
Palmer	145	42	98	40	57	11	14	3	7	2	1	...	1	...	2	...	...	...	6	...	...	...	5,132	3	7	...	...	...	...	...	3	...	5,473	101
Peak Downs	119	89	64	52	44	28	8	7	3	1	...	1	3	1	5	5	...	...	...	...	...	...	3	...	...	...	...	...	...	...	...	...	249	184
Rockhampton	1,480	1,386	1,021	1,268	445	455	100	81	178	210	77	91	82	90	149	139	2	...	8	12	13	11	71	4	16	12	1	...	5	1	15	8	3,663	3,768
Somerset	209	20	103	7	55	10	7	3	6	1	1	2	3	1	1	...	...	...	4	...	...	...	152	2	...	...	...	...	3	...	82	1	626	47
Springsure	336	193	237	181	143	111	53	25	7	2	6	6	5	6	...	1	3	...	8	6	...	...	80	1	1	...	...	...	5	...	16	6	900	538
Stanley	313	226	200	148	101	69	50	30	20	22	12	8	14	13	40	25	...	...	6	2	...	...	6	...	...	...	...	...	...	...	2	...	764	543
Stanthorpe...	305	277	423	407	92	79	23	8	65	64	5	10	11	5	...	...	...	...	4	...	3	...	279	...	3	...	...	...	...	...	2	4	1,215	854
St. Lawrence	307	160	84	72	60	17	10	2	4	7	1	1	3	1	...	...	...	...	1	...	...	...	38	5	10	10	...	...	...	...	6	...	524	275
Taroom	193	100	86	54	59	31	17	5	...	...	1	...	1	2	...	...	...	...	...	...	...	...	11	...	2	...	...	...	2	...	1	...	373	192
Tiaro	432	302	164	115	209	148	197	130	41	35	22	17	7	3	1	...	...	...	16	8	...	...	207	21	5	7	...	...	3	1	15	20	1,319	807
Townsville...	1,200	904	875	839	229	162	117	73	95	91	43	27	14	13	4	4	1	...	7	5	8	9	273	13	18	4	...	...	9	3	72	28	2,965	2,175
Warrego	248	59	72	36	49	6	2	...	6	...	1	1	3	...	...	...	...	...	1	...	...	...	24	...	...	...	...	...	2	...	4	...	412	102
Warwick	698	710	566	739	206	201	55	34	125	146	20	24	2	1	...	...	...	...	9	3	9	2	27	...	6	1	...	...	...	...	7	5	1,730	1,868
Westwood	886	645	692	642	370	331	216	135	88	79	36	41	40	37	96	82	...	...	23	15	2	1	82	...	15	4	...	...	5	1	19	6	2,570	2,019
Wide Bay	326	241	170	119	97	73	183	133	48	33	17	5	13	10	21	18	...	...	8	14	...	...	253	15	...	...	...	...	2	2	1	...	1,139	663
Woothakata	310	128	304	124	109	34	80	28	22	10	9	4	9	2	1	1	...	...	9	...	3	...	574	...	9	...	...	...	15	...	11	...	1,465	331
Total Males and Females ...	42,359	31,561	28,528	25,848	12,687	9,922	9,600	7,289	5,698	5,220	2,818	2,765	2,470	2,294	1,615	1,499	166	153	715	549	278	179	16,486	385	610	180	9	3	248	45	1,038	308	125,325	88,200
Total Persons	73,920		54,376		22,609		16,889		10,918		5,583		4,764		3,114		319		1,264		457		16,871		790		12		293		1,346		213,525	

Table

SHOWING the NAMES of the SECTS, &c., included under the headings "OTHER CHRISTIAN SECTS" and "OTHER RELIGIONS" in Table

NAME OF SECT.	Aramac.		Balonne.		Blackall.		Bowen.		Brisbane.		Bundaberg.		Burke.		Burnett.		Caboolture.		Cardwell.		Charleville.		Clermont.		Cook.		Cunnamulla.		Dalby.		Darling Downs Central.		Darling Downs East.		Darling Downs North.		Darling Downs West.		Diamantina.		Drayton and Toowoomba.		Etheridge.		Fassifern.	
	M	F	M	F	M	F	M	F	M	F	M	F	M	F	M	F	M	F	M	F	M	F	M	F	M	F	M	F	M	F	M	F	M	F	M	F	M	F	M	F	M	F	M	F	M	F
OTHER CHRISTIAN SECTS—																																														
Anglo-Israelites	...	...	...	...	...	...	...	...	...	...	...	...	...	...	...	...	...	...	...	...	...	...	...	...	...	...	...	...	...	...	...	...	5	6	...	...	...	...	...	...	...	...	...	...	...	...
Believers in Christ	...	...	...	...	...	...	...	...	...	...	...	...	...	...	...	...	...	...	...	...	...	...	...	...	...	...	...	...	...	...	...	...	...	5	...	...	...	...	...	...	...	...	...	...	...	...
Bible Christians	...	...	...	...	...	...	...	5	5	3	...	1	...	...	...	...	3	5	...	...	...	...	3	4	...	...	...	...	...	...	...	...	...	...	2	...	...	...	...	...	4	1	...	...	...	...
Bredenbach	...	...	...	...	...	...	...	...	...	...	...	...	...	...	...	...	...	...	...	...	...	...	...	...	...	...	...	...	...	...	...	...	...	...	...	...	...	...	...	...	5	1	...	...	...	...
Brotherhood of a New Life	...	...	...	...	...	...	...	...	1	...	...	...	...	...	...	...	...	...	...	...	...	...	...	...	...	...	...	...	...	...	...	...	...	...	...	...	...	...	...	...	...	...	...	...	...	...
Brothers in Christ	...	...	...	...	...	...	...	...	...	...	...	...	...	...	...	...	...	...	...	...	...	...	...	...	...	...	...	...	...	...	...	...	3	...	...	...	...	...	...	...	...	...	...	...	...	...
Catholic and Apostolic	...	...	...	...	...	...	...	...	1	...	...	...	...	...	...	...	1	...	...	...	...	...	1	...	...	...	...	...	...	...	15	19	...	...	...	...	...	...	...	...	...	...	...	...	...	...
Christian Believers	...	...	...	...	...	...	...	...	1	...	...	...	...	...	...	...	...	...	...	...	...	...	...	...	...	...	...	...	...	...	...	...	...	...	...	...	...	...	...	...	...	...	...	...	...	...
Christian Brethren	...	...	...	...	...	...	8	3	...	...	11	4	...	...	...	...	...	...	...	...	...	...	...	...	...	...	...	...	...	...	2	...	...	...	2	2	...	...	...	...	...	...	...	...	...	...
Christadelphians	...	...	...	...	...	...	...	...	5	5	...	...	...	...	...	...	...	...	...	...	...	...	...	...	...	...	...	...	...	...	...	...	...	...	...	...	...	...	...	...	...	...	...	...	3	3
Christian Israelites	...	...	...	...	...	...	...	...	...	...	...	...	...	...	...	...	...	...	...	...	...	...	...	...	...	...	...	...	...	...	...	...	...	...	...	...	...	...	...	...	...	...	...	...	...	...
Christians, no denomination	...	...	...	...	1	...	...	...	10	9	...	...	...	...	...	...	2	2	...	...	...	...	...	...	...	...	...	...	...	...	...	...	...	...	...	...	...	...	...	...	...	...	...	...	1	5
Christian Spiritualists	...	...	...	...	...	...	...	...	...	...	...	...	...	...	...	...	...	...	...	...	...	...	...	...	...	...	...	...	...	...	...	...	...	...	...	...	...	...	...	...	...	...	...	...	...	...
Church of Christ	...	...	...	...	...	...	...	...	...	...	...	...	...	...	...	...	...	...	...	...	...	...	...	...	...	...	...	...	...	...	...	...	...	...	...	...	...	...	...	...	1	...	...	...	...	...
Disciple of Christ	...	...	...	...	...	...	...	...	...	1	...	...	...	...	...	...	...	...	...	...	...	...	...	...	...	...	...	...	...	...	...	...	...	...	...	...	...	...	...	...	...	...	...	...	...	...
Dissenters	...	...	...	1	...	...	...	...	...	...	...	...	...	...	...	...	...	...	...	...	1	...	...	...	...	...	...	...	...	...	...	...	...	...	...	...	...	...	...	...	...	...	...	...	...	...
Eucharists	...	...	...	...	...	...	...	...	...	...	...	...	...	...	...	...	...	...	...	...	...	...	1	...	...	...	...	...	...	...	...	...	...	...	...	...	...	...	...	...	...	...	...	...	...	...
Evangelical Reformers	...	...	...	...	...	...	...	...	...	...	4	2	...	...	...	...	...	...	...	...	...	...	1	1	...	...	...	...	...	...	...	...	...	...	1	...	...	...	...	...	...	...	...	...	...	...
Evangelists	1	...	...	...	...	...	...	...	...	...	2	5	...	...	...	...	...	...	...	...	3	...	2	4	...	...	...	...	...	...	...	...	3	2	...	...	...	...	1	...	...	2	...	...	...	...
Free Christians	...	...	...	...	...	...	...	...	1	...	...	...	...	...	...	...	...	...	...	...	...	...	...	...	...	...	...	...	...	...	...	...	...	...	...	...	...	...	...	...	...	...	...	...	...	...
Greek Church	1	...	...	...	...	...	...	...	3	...	...	...	...	...	...	...	...	...	1	...	...	...	5	...	1	...	...	...	...	...	2	...	1	...	...	...	...	...	...	...	...	...	3	...	...	...
Moravian Brethren	...	...	...	...	...	...	...	...	2	2	...	...	...	...	...	...	...	...	...	...	...	...	...	...	...	...	...	...	...	...	...	...	...	...	...	...	...	...	...	...	...	...	...	...	...	...
New Jerusalem Church	...	...	...	...	...	...	...	...	52	44	1	1	...	...	...	...	16	10	1	...	...	...	...	...	1	...	...	...	...	...	...	...	...	...	...	...	...	...	...	...	12	6	1	...	...	...
Non-conformists	...	...	3	5	...	...	...	...	2	7	...	...	1	...	...	...	...	...	...	...	...	...	2	...	...	...	...	...	...	...	...	...	...	...	...	...	...	...	...	...	...	...	...	...	...	...
Non-sectarians	...	...	2	1	...	...	...	...	...	...	...	...	2	...	...	...	15	7	...	...	...	...	...	...	...	...	...	...	...	...	...	...	...	...	...	...	...	...	...	...	...	...	...	...	...	...
Plymouth Brethren	...	...	...	...	...	...	...	...	10	16	...	...	...	...	...	...	1	2	...	...	...	...	...	...	...	...	...	...	...	...	...	...	...	...	...	...	...	...	...	...	...	1	1	...	...	...
Protestant Brethren	...	...	...	...	...	...	...	...	...	2	...	...	...	...	...	...	...	...	...	...	...	...	...	...	...	...	...	...	...	...	...	...	...	...	...	...	...	...	...	...	...	...	...	...	...	...
Protestant, no Sect	...	...	...	...	...	...	...	...	...	...	...	...	...	...	...	...	...	...	...	...	...	...	...	...	...	...	...	...	...	...	...	...	...	...	...	...	2	...	...	...	...	...	...	...	...	...
Quakers	1	...	2	...	1	1	1	...	17	9	...	...	...	...	...	...	4	3	...	...	...	...	5	1	3	...	...	...	...	...	1	...	...	...	2	...	1	...	...	...	1	...	...	...	...	...
Rechabites	...	...	...	...	...	...	...	...	...	...	...	...	...	...	...	...	...	...	...	...	...	...	...	...	...	...	...	...	...	...	...	...	...	...	...	...	...	...	...	...	...	...	...	...	...	...
Reformed Church	...	...	...	...	...	...	...	...	...	...	...	...	...	...	1	...	...	...	...	...	...	...	...	...	...	...	...	...	...	...	2	...	...	...	...	...	...	...	...	...	...	...	...	...	...	...
Reformed Dutch Church	...	...	...	...	...	...	...	...	1	...	...	...	...	...	...	...	...	...	...	...	...	...	...	...	...	...	...	...	...	...	...	...	...	...	...	...	...	...	...	...	2	2	...	...	...	...
Reformed Protestant Church of Germany	...	...	...	...	...	...	...	...	...	...	...	...	...	...	...	...	...	...	...	...	...	...	...	...	...	...	...	...	...	...	...	...	...	...	...	...	...	...	...	...	...	1	...	...	...	...
Salvation Army	...	...	...	...	...	...	...	...	1	3	...	...	...	...	...	...	...	...	...	...	...	...	...	...	...	...	...	...	...	...	...	...	...	...	...	...	...	...	...	...	...	...	...	...	...	...
Shakers	...	...	...	...	...	...	...	...	...	...	...	...	...	...	...	...	...	...	1	...	...	...	...	...	...	...	...	...	...	...	...	...	...	...	...	...	...	...	...	...	...	...	...	...	...	...
Trinitarians	...	...	...	...	...	...	...	...	...	...	...	...	...	...	...	...	...	...	...	...	...	...	...	...	...	...	...	...	...	...	...	...	...	...	...	...	...	...	...	...	...	...	...	...	...	...
True Believers	...	...	...	...	...	...	...	...	...	...	...	...	...	...	...	...	...	...	...	...	...	...	2	...	...	...	...	...	...	...	...	...	...	...	...	...	...	...	...	...	...	...	...	...	...	...
Waldensians	...	...	...	...	1	3	...	...	...	...	...	...	...	...	...	...	...	...	...	...	...	...	...	...	...	...	...	...	...	...	...	...	...	...	...	...	...	...	...	...	...	...	...	...	...	...
Zwingli Protestants	...	...	...	...	...	...	...	...	...	...	...	...	...	...	...	...	...	...	...	...	...	...	...	...	...	...	...	...	...	...	1	...	...	...	...	...	...	...	...	...	...	...	...	...	...	...
TOTAL	3	...	7	7	3	4	9	8	112	101	18	13	3	...	1	...	42	29	3	...	4	...	22	10	5	...	...	...	...	...	23	19	12	13	7	2	3	...	1	...	25	14	5	...	4	8
OTHER RELIGIONS—																																														
Agnostic	...	...	...	...	...	...	...	...	...	...	...	...	...	...	...	...	...	...	...	...	...	...	...	...	...	...	...	...	...	...	...	...	...	...	...	...	...	...	...	...	...	...	...	...	...	...
Anti-Trinitarians	...	...	...	...	...	...	...	...	3	...	...	...	...	...	...	...	...	...	...	...	...	...	...	...	...	...	...	...	...	...	...	...	...	...	...	...	...	...	...	...	...	...	...	...	...	...
Arian	...	...	...	...	...	...	...	...	...	...	...	...	...	...	...	...	...	...	...	...	...	...	...	...	...	...	...	...	...	...	...	...	...	...	...	...	...	...	...	...	...	...	...	...	...	...
Brethren	...	...	...	...	...	...	...	...	2	...	16	8	1	...	...	...	5	4	...	...	...	...	1	...	...	...	...	...	...	...	...	...	...	...	...	...	...	...	...	...	...	...	...	...	...	...
Buddhists	...	...	...	...	...	...	...	...	...	...	...	...	...	...	...	...	...	...	...	...	...	...	...	...	31	...	...	...	...	...	...	...	1	...	...	...	...	...	...	...	...	...	...	...	...	...
Church of God	...	...	...	...	...	...	...	...	...	...	...	...	...	...	...	...	...	...	...	...	...	...	...	...	...	...	...	...	...	...	...	...	...	...	...	...	...	...	...	...	...	...	...	...	...	...
Deists	2	4	...	...	...	...	...	...	4	1	...	...	...	...	...	...	...	...	2	...	...	...	...	...	...	...	...	...	...	...	...	...	...	...	...	...	...	...	...	...	...	...	...	...	...	...
Eclectic	...	...	...	...	...	...	...	...	...	...	...	...	...	...	...	...	...	...	...	...	...	...	...	...	...	...	...	...	...	...	...	...	...	...	...	...	...	...	...	...	...	...	...	...	...	...
English Brethren	...	...	...	...	...	...	...	...	...	...	...	...	...	...	1	...	...	...	...	...	...	...	...	...	...	...	...	...	...	...	...	...	...	...	...	...	...	...	...	...	...	...	...	...	...	...
Exclusive Brethren	...	...	...	...	...	...	...	...	...	1	...	...	...	...	...	...	...	...	...	...	...	...	...	...	...	...	...	...	...	...	...	...	...	...	...	...	...	...	...	...	...	...	...	...	...	...
Freethinkers	5	...	4	...	...	...	1	...	37	8	5	...	11	...	1	...	7	3	2	...	3	...	4	...	10	...	3	...	...	...	...	...	5	4	2	...	1	...	1	...	1	1	16	5	4	2
Indian Religion	...	...	...	...	...	...	...	...	...	...	...	...	...	...	...	...	1	...	...	...	...	...	...	...	...	...	...	...	...	...	...	...	...	...	...	...	...	...	...	...	...	...	...	...	...	...
Latitudinarians	...	...	...	...	...	...	...	...	...	...	...	...	...	...	1	...	...	...	...	...	...	...	...	...	...	...	...	...	...	...	...	...	...	...	...	...	...	...	...	...	...	...	...	...	...	...
Mormons	...	...	...	...	1	...	...	...	1	...	...	...	...	...	...	...	...	...	...	...	...	...	...	...	...	...	...	...	...	...	...	...	...	...	...	...	...	...	...	...	1	...	...	...	...	...
Open Brethren	...	...	...	...	...	...	...	...	...	...	...	...	...	...	...	...	1	2	...	...	...	...	...	...	...	...	...	...	...	...	...	...	...	...	...	...	...	...	...	...	...	...	...	...	...	...
Parsee	...	...	...	...	...	...	...	...	...	...	...	...	...	...	...	...	...	...	...	...	...	...	...	...	...	...	...	...	...	...	...	...	...	...	...	...	...	...	...	...	...	...	...	...	...	...
Separatists	...	...	...	...	...	...	...	...	...	...	...	...	...	...	...	...	...	...	...	...	...	...	...	...	...	...	...	...	...	...	...	...	...	...	...	...	...	...	...	...	...	...	...	...	...	...
Spiritualists	...	...	1	...	1	...	...	...	16	8	...	...	...	...	...	...	1	...	...	...	1	...	...	...	...	...	...	...	...	...	...	...	...	...	...	...	3	3	...	...	3	...	...	...	...	...
Theists	...	...	...	...	...	...	...	...	1	...	...	...	...	...	...	...	...	...	...	...	...	...	...	...	...	...	...	...	...	...	...	...	...	...	...	...	...	...	...	...	1	...	...	...	...	...
Theosophists	...	...	...	...	...	...	...	...	...	...	...	...	...	...	...	...	...	...	...	...	...	...	...	...	...	...	...	...	...	...	...	...	...	...	...	...	...	...	...	...	7	3	...	...	...	...
Unitarians	6	1	...	...	4	...	...	...	27	15	3	...	2	...	1	...	...	...	...	...	2	...	11	5	2	...	...	...	...	...	...	...	...	...	...	...	...	...	...	...	4	1	1	...	...	...
Universalists	...	...	...	...	...	...	...	...	...	...	...	...	...	...	...	...	...	...	...	...	...	...	...	...	...	...	...	...	...	...	...	...	...	...	...	...	...	...	...	...	...	...	...	...	...	...
TOTAL	13	5	5	...	6	...	1	...	91	33	24	8	14	...	4	...	15	9	4	...	6	...	16	5	43	...	3	...	...	...	...	...	6	4	2	...	4	3	1	...	17	5	17	5	4	2

Under the heading "No Religion" the following returns have been included:—No Religion, 180 males 29 females; Atheists, 21 males 1 female; Secularists, 16 males 7 females; Agnostic, 1 male; Are Doubtful, 2 males 4 females; Sceptic, 1 male; Unbeliever, 1 male;

Table

SHOWING the proportion per Cent. the NUMBERS of each RELIGIOUS DENOMINATION bear to the TOTAL PERSONS,

RELIGIOUS DENOMINATIONS.	1861.			1864.		
	Persons.	Males.	Females.	Persons.	Males.	Females.
Church of England	44·64	45·90	42·73	41·79	43·14	39·70
Church of Rome	25·54	23·16	29·14	26·21	24·76	28·48
Presbyterian Church	12·31	12·18	12·51	13·60	13·35	13·98
Wesleyan Methodist Church	4·77	4·28	5·53	5·06	4·45	6·01
Congregational and Independent Church	2·33	2·09	2·70	2·47	2·26	2·79
Baptist Church	...	...	...	...	...	...
Primitive Methodist Church	...	...	...	...	...	...
United Methodist Free Church	...	...	...	...	...	...
Lutheran Church	...	...	...	...	...	...
Other Christian Sects	7·86	8·46	6·94	8·81	9·04	8·46
Hebrew Church	·16	·17	·15	·25	·27	·21
Mahometans and Pagans	1·35	2·23	·01	·77	1·26	·01
Other Religions	...	...	...	...	...	...
Object to state	...	...	...	...	...	...
No Religion	...	...	...	...	...	...
Unspecified	1·04	1·53	·29	1·04	1·47	·36

* Exclusive of Primitive Methodists and United Methodist

No. CXXXVIII.

No. CXXXVII; also the NUMBER of PERSONS, MALES, and FEMALES returned as belonging to each of the Persuasions specified.

Gladstone.		Gympie.		Ipswich.		Kennedy.		Leichhardt.		Logan.		Mackay.		Maranoa.		Marathon.		Maryborough.		Moreton East.		Moreton West.		Oxley.		Palmer.		Peak Downs.		Rockhampton.		Somerset.		Springsure.		Stanley.		Stanthorpe.		St. Lawrence.		Taroom.		Tiaro.		Townsville.		Warrego.		Warwick.		Westwood.		Wide Bay.		Woothakata.		TOTALS.		
M	F	M	F	M	F	M	F	M	F	M	F	M	F	M	F	M	F	M	F	M	F	M	F	M	F	M	F	M	F	M	F	M	F	M	F	M	F	M	F	M	F	M	F	M	F	M	F	M	F	M	F	M	F	M	F	M	F	M	F	P
...	...	...	...	...	...	...	...	...	...	...	...	...	...	...	...	...	...	...	...	...	...	...	...	...	...	...	...	...	...	...	...	...	...	...	...	...	...	...	...	...	...	...	...	...	...	...	...	...	...	...	...	1	...	...	...	...	...	6	6	12
...	...	...	...	...	...	...	...	...	...	...	...	...	...	...	...	...	...	...	...	...	...	...	...	...	...	...	...	...	...	...	...	...	...	...	...	...	...	...	...	...	...	...	...	...	...	...	...	...	...	...	...	...	2	...	...	...	...	...	7	7
...	...	...	3	1	3	...	...	...	...	...	...	...	...	...	...	...	1	...	...	1	1	...	1	122	120	...	...	...	...	...	1	...	...	...	...	1	...	...	...	...	...	...	...	...	...	2	...	...	...	...	1	2	1	...	...	1	...	147	151	298
...	...	...	...	...	...	...	...	...	...	...	...	...	...	...	...	...	...	...	...	...	...	...	...	...	...	...	...	...	...	...	...	...	...	...	...	...	...	...	...	...	...	...	...	...	...	...	...	...	...	...	...	...	...	...	...	...	...	5	1	6
...	...	...	...	...	...	...	...	...	...	...	...	...	...	...	...	...	...	...	...	...	...	...	...	...	...	...	...	...	...	...	...	...	...	...	...	...	...	...	...	...	...	...	...	...	...	...	...	...	...	...	...	...	...	...	...	...	...	1	...	1
...	...	...	...	...	...	...	...	...	...	...	...	...	...	...	...	...	...	...	...	...	...	...	...	...	...	...	...	...	...	...	...	...	...	...	...	...	...	...	...	...	...	...	...	...	...	...	...	...	...	...	...	...	...	...	...	...	...	3	...	3
...	...	...	...	...	...	...	...	...	...	...	...	...	...	...	...	...	...	...	...	...	...	...	...	...	...	...	...	...	...	...	...	...	...	...	1	...	...	...	...	...	...	...	...	...	...	...	...	...	...	8	2	...	...	...	...	...	...	26	22	48
...	...	...	...	...	...	...	...	...	...	...	...	...	...	...	...	...	...	...	...	2	3	...	...	...	...	...	...	...	...	...	...	...	...	...	...	...	...	...	...	...	...	...	...	...	...	...	...	...	...	...	...	...	...	...	...	...	...	3	3	6
...	...	3	...	3	...	...	...	...	...	...	...	...	...	...	...	...	...	4	2	...	...	...	...	...	...	...	...	...	...	...	...	...	...	...	...	...	...	...	...	...	...	...	...	...	...	...	...	...	...	...	...	...	...	...	...	...	...	33	11	44
...	...	...	...	...	3	...	...	...	...	...	...	7	5	...	...	...	...	...	...	...	...	10	10	...	...	...	...	...	...	...	1	...	...	5	5	...	...	...	...	...	...	...	...	3	1	...	...	...	...	...	...	...	...	...	...	...	...	33	33	66
...	...	...	...	...	...	...	...	...	...	...	...	...	...	...	...	...	...	...	...	...	1	...	...	...	...	...	...	...	...	...	...	...	...	...	...	...	...	...	...	...	...	...	...	...	...	...	...	...	...	...	...	...	...	...	...	...	...	...	1	1
1	...	...	3	3	6	...	...	...	...	1	2	...	...	...	...	...	...	...	...	...	...	...	...	5	1	2	...	...	...	2	3	4	...	...	...	4	2	...	...	...	...	...	...	7	...	4	3	...	...	...	...	...	...	8	14	2	...	57	50	107
...	...	...	...	1	...	...	...	...	...	...	...	...	...	...	...	...	...	...	...	...	...	...	...	...	...	...	...	...	...	...	...	...	...	...	...	...	...	...	...	...	...	...	...	...	...	...	...	...	...	...	...	...	...	...	...	...	...	1	...	1
...	...	...	...	...	...	...	...	...	...	...	...	...	...	...	...	...	...	...	...	...	...	1	...	...	...	...	...	...	...	...	...	...	...	...	...	...	...	...	...	...	...	...	...	...	...	...	...	...	...	...	...	2	...	...	...	...	...	4	...	4
...	...	...	...	...	...	...	...	...	...	...	...	...	...	...	...	...	...	...	...	...	...	...	...	...	...	...	...	...	...	...	...	...	...	...	...	...	...	...	...	...	...	...	...	...	...	...	...	...	...	...	...	...	...	...	...	...	...	...	1	1
...	...	...	...	...	...	...	...	...	...	...	...	...	...	...	...	...	...	...	...	...	...	...	...	...	...	...	...	...	...	...	...	...	...	...	...	...	...	...	...	...	...	...	...	...	...	...	...	...	...	...	...	...	...	...	...	...	...	1	1	2
...	...	...	...	...	...	...	...	...	...	...	...	...	...	...	...	...	...	...	...	...	...	...	...	...	...	...	...	...	...	...	...	...	...	...	...	...	...	...	...	...	...	...	...	...	...	...	...	...	...	...	...	...	...	...	...	...	...	1	...	1
...	...	...	...	...	...	...	...	...	...	...	...	...	...	...	...	...	...	...	...	...	...	...	...	2	...	...	...	...	...	...	...	...	...	...	...	...	...	...	...	...	...	...	...	...	...	...	...	...	...	...	...	...	...	...	...	...	...	8	3	11
...	...	1	...	5	7	...	...	...	...	2	2	1	...	1	...	...	...	...	...	...	...	4	5	...	...	...	...	...	...	...	...	...	...	...	...	...	...	1	...	...	...	...	...	...	...	...	...	...	...	...	...	1	...	...	...	...	...	28	27	55
...	...	...	...	...	...	...	...	...	...	...	...	...	...	...	...	...	...	...	...	...	...	...	...	...	...	...	...	...	...	...	...	...	...	...	...	...	...	...	...	...	...	...	...	...	...	...	...	...	...	...	...	...	...	...	...	...	...	1	...	1
1	...	7	...	1	...	4	...	...	...	...	...	...	...	...	...	...	...	...	...	1	...	...	...	...	...	3	...	...	...	1	...	...	...	...	...	...	...	...	...	1	...	...	...	...	...	...	...	...	...	...	...	...	...	...	...	5	...	41	...	41
...	...	...	...	...	...	1	...	...	...	...	...	...	...	...	...	...	...	...	...	...	...	...	...	1	...	...	...	...	...	...	...	...	...	...	...	...	...	...	...	...	...	...	...	...	...	...	...	...	...	...	...	...	...	...	...	...	...	4	2	6
...	...	1	...	...	...	...	...	...	...	...	...	...	...	...	...	...	...	2	...	7	5	4	3	26	30	1	...	...	...	...	...	...	...	...	...	...	...	...	...	...	...	...	...	...	...	1	2	...	...	1	...	14	7	...	...	...	...	141	108	249
...	...	...	...	...	...	1	...	...	...	...	...	...	...	...	...	...	...	...	...	...	...	...	...	...	...	...	...	...	...	...	...	...	...	...	...	...	...	...	...	...	...	...	...	...	...	...	...	...	...	...	...	...	...	...	...	...	...	9	12	21
...	...	...	...	...	...	2	...	...	...	...	...	3	...	...	...	...	...	...	...	...	...	...	...	7	2	...	...	...	...	...	...	...	...	1	...	...	...	...	...	...	...	...	...	...	3	...	...	...	...	...	...	...	...	...	...	...	...	32	13	45
...	...	...	2	...	...	...	...	...	...	...	...	...	...	...	...	...	...	3	9	4	3	...	...	...	1	...	...	...	...	...	1	...	...	...	...	...	...	...	...	...	...	...	...	6	4	...	...	...	...	...	...	1	2	...	...	...	...	26	41	67
...	...	...	...	...	...	...	...	...	...	...	...	...	...	...	...	...	...	...	...	...	...	...	...	...	...	...	...	...	...	...	...	...	...	...	...	...	...	...	...	...	...	...	...	...	...	...	...	...	...	...	...	...	...	...	...	...	...	...	2	2
...	...	...	...	...	...	...	...	...	...	...	...	...	...	...	...	...	...	3	1	...	...	...	...	...	...	...	...	...	...	...	...	...	...	...	...	...	...	...	...	...	...	...	...	...	...	...	...	...	...	...	...	...	...	...	...	...	...	5	1	6
...	...	2	...	2	...	4	...	...	...	4	3	1	...	...	...	...	...	1	...	...	...	1	...	10	10	...	...	...	...	3	6	...	...	1	...	1	...	2	...	...	...	...	...	...	...	...	...	1	...	...	...	2	3	...	...	1	...	75	36	111
...	...	...	...	...	...	...	...	...	...	...	...	...	...	...	...	...	...	...	...	...	...	...	...	...	...	...	...	...	...	...	...	...	...	...	...	...	...	1	...	...	...	...	...	...	...	...	...	...	...	...	...	...	...	...	...	...	...	1	...	1
...	...	...	...	...	...	...	...	...	...	...	...	...	...	...	...	...	...	...	...	...	...	6	5	...	...	...	...	...	...	...	...	...	...	1	...	...	...	...	...	...	...	...	...	...	...	...	...	...	...	...	...	...	...	...	...	...	...	10	5	15
...	...	...	...	...	...	...	...	...	...	...	...	...	...	...	...	...	...	...	...	...	...	...	...	...	...	...	...	...	...	...	...	...	...	...	...	...	...	...	...	...	...	...	...	...	...	...	...	...	...	...	...	...	...	...	...	...	...	3	2	5
...	...	...	...	...	...	...	...	...	...	...	...	...	...	...	...	...	...	...	...	...	...	...	...	...	...	...	...	...	...	...	...	...	...	...	...	...	...	...	...	...	...	...	...	...	...	...	...	...	...	...	...	...	...	...	...	...	...	...	1	1
...	...	...	...	...	...	...	...	...	...	...	...	...	...	...	...	...	...	...	...	...	...	...	...	2	3	...	...	...	...	...	...	...	...	...	...	...	...	...	...	...	...	...	...	...	...	...	...	...	...	...	...	...	...	...	...	...	...	3	6	9
...	...	...	...	...	...	...	...	...	...	...	...	...	...	...	...	...	...	...	...	...	...	...	...	...	...	...	...	...	...	...	...	...	...	...	...	...	...	...	...	...	...	...	...	...	...	...	...	...	...	...	...	...	...	...	...	...	...	1	...	1
...	...	...	...	...	...	...	...	...	...	...	...	...	...	...	...	...	...	...	...	...	...	...	...	...	...	...	...	...	...	2	...	...	...	...	...	...	...	...	...	...	...	...	...	...	...	...	...	...	...	...	...	...	...	...	...	...	...	2	...	2
...	...	...	...	...	...	...	...	...	...	...	...	...	...	...	...	...	...	...	...	...	...	...	...	...	...	...	...	...	...	...	...	...	...	...	...	...	...	...	...	...	...	...	...	...	...	...	...	...	...	...	...	...	...	...	...	...	...	2	...	2
...	...	...	...	...	...	...	...	...	...	...	...	...	...	...	...	...	...	...	...	...	...	...	...	...	...	...	...	...	...	...	...	...	...	...	...	...	...	...	...	...	...	...	...	...	...	...	...	...	...	...	...	...	...	...	...	...	...	1	3	4
...	...	...	...	...	...	...	...	...	...	...	...	...	...	...	...	...	...	...	...	...	...	...	...	...	...	...	...	...	...	...	...	...	...	...	...	...	...	...	...	...	...	...	...	...	...	...	...	...	...	...	...	...	...	...	...	...	...	1	...	1
2	...	14	8	16	19	12	...	...	...	7	7	12	5	1	...	...	1	13	12	15	13	26	24	175	167	6	...	...	...	8	12	4	...	8	6	6	2	4	...	1	...	...	...	16	8	7	5	1	...	9	3	23	15	8	14	9	...	715	549	1,264
...	...	...	...	...	...	...	...	...	...	...	...	...	...	...	...	...	...	1	...	...	...	...	...	...	...	...	...	...	...	...	...	...	...	...	...	...	...	...	...	...	...	...	...	...	...	...	...	...	...	...	...	...	...	...	...	...	...	1	...	1
...	...	...	...	...	...	...	...	...	...	...	...	...	...	...	...	...	...	...	...	...	...	...	...	...	...	...	...	...	...	...	...	...	...	...	...	...	...	...	...	...	...	...	...	...	...	...	...	...	...	...	...	...	...	...	...	...	...	3	...	3
...	...	1	...	...	...	...	...	...	...	...	...	...	...	...	...	...	...	...	...	...	...	...	...	...	...	...	...	...	...	...	...	...	...	...	...	...	...	...	...	...	...	...	...	...	...	...	...	...	...	...	...	...	...	...	...	...	...	1	...	1
...	...	...	...	...	...	...	...	...	...	...	...	...	...	...	...	...	...	...	...	...	...	...	...	...	...	...	...	...	...	...	...	...	...	...	...	...	...	...	...	...	...	...	...	1	2	...	...	...	...	...	...	...	...	...	...	...	...	26	14	40
...	...	11	...	...	...	...	...	...	...	...	...	4	...	...	...	8	...	...	...	...	...	...	...	...	...	...	...	...	...	...	...	...	...	...	...	...	...	...	...	...	...	...	...	...	...	...	...	...	...	...	...	...	...	...	...	...	...	55	...	55
...	...	...	...	1	...	2	...	...	...	...	...	...	...	...	...	...	...	...	...	...	...	...	...	...	...	...	...	...	...	...	...	...	...	...	...	...	...	...	...	...	...	...	...	3	5	...	...	...	...	...	...	...	...	...	...	...	...	6	5	11
...	...	...	...	...	...	...	...	...	...	...	...	...	...	...	...	1	...	...	...	1	...	...	...	4	2	...	...	...	...	1	...	...	...	...	...	...	...	...	...	...	...	...	...	...	...	2	2	...	...	...	...	...	...	...	...	1	...	18	9	27
...	...	...	...	...	...	...	...	...	...	5	3	...	...	...	...	...	...	...	...	...	...	...	...	...	...	...	...	...	...	...	...	...	...	...	...	...	...	...	...	...	...	...	...	...	...	...	...	...	...	...	...	...	...	...	...	...	...	5	3	8
...	...	...	...	...	...	...	...	...	...	...	...	...	...	...	...	...	...	...	...	...	...	...	...	...	...	...	...	...	...	...	...	...	...	...	...	...	...	...	...	...	...	...	...	...	...	...	...	...	...	...	...	...	...	...	...	...	...	1	..	1
...	...	...	...	...	...	...	...	...	...	...	...	...	...	...	...	...	...	...	...	...	...	...	...	...	...	...	...	...	...	...	...	...	...	...	...	...	...	...	...	...	...	...	...	...	...	...	...	...	...	...	...	...	...	...	...	...	...	...	1	1
...	...	11	2	4	1	25	2	...	...	17	8	6	...	9	1	6	...	8	7	5	...	2	...	11	6	6	...	...	...	8	...	...	...	...	...	...	...	1	...	3	7	1	...	1	...	9	...	...	...	1	...	4	...	...	...	7	...	268	57	325
...	...	...	...	...	...	...	...	...	...	...	...	...	...	...	...	...	...	...	...	...	...	...	...	...	...	...	...	...	...	...	...	...	...	...	...	...	...	...	...	...	...	...	...	...	...	...	...	...	...	...	...	...	...	...	...	...	...	1	...	1
...	...	...	...	...	...	...	...	...	...	...	...	...	...	...	...	...	...	...	...	...	...	...	...	...	...	...	...	...	...	...	...	...	...	...	...	...	...	...	...	...	...	...	...	...	...	...	...	...	...	...	...	...	...	...	...	...	...	1	...	1
...	...	...	...	...	...	3	...	...	...	...	...	...	...	1	...	...	...	...	...	...	...	...	...	...	...	...	...	...	...	...	...	...	...	...	...	...	...	1	...	3	...	...	...	...	...	...	...	...	...	...	...	1	...	...	...	...	...	12	...	12
...	...	...	...	...	...	...	...	...	...	...	...	...	...	...	...	...	...	...	...	...	...	...	...	...	...	...	...	...	...	...	...	...	...	...	...	...	...	...	...	...	...	...	...	...	...	...	...	...	...	...	...	...	...	...	...	...	...	1	2	3
...	...	...	...	...	...	...	...	...	...	...	...	...	...	...	...	...	...	...	...	...	...	...	...	...	...	...	...	...	...	...	...	...	...	...	...	...	...	...	...	...	...	...	...	...	...	1	...	...	...	...	...	...	...	...	...	...	...	1	...	1
...	...	...	...	...	...	1	...	...	...	...	...	...	...	...	...	...	...	...	...	...	...	...	...	2	1	...	...	...	...	2	3	...	...	...	...	...	...	...	...	...	...	...	...	...	...	...	...	...	...	...	...	1	...	...	...	...	...	6	4	10
...	...	...	...	...	...	...	...	...	...	4	5	...	...	...	...	...	...	...	...	...	...	...	...	...	...	...	...	...	...	...	...	...	...	1	...	...	...	...	...	...	...	...	...	...	...	...	2	...	...	...	...	...	...	...	...	...	...	31	18	49
...	...	...	...	...	...	...	...	...	...	...	...	...	...	1	...	...	...	...	...	...	...	...	...	...	...	...	...	...	...	...	...	...	...	...	...	...	...	...	...	...	...	...	...	...	...	1	...	...	...	...	...	...	...	...	...	...	...	4	...	4
...	...	...	...	...	...	...	...	...	...	...	...	...	...	...	...	...	...	...	...	...	...	...	...	...	...	...	...	...	...	...	...	...	...	...	...	...	...	...	...	...	...	...	...	...	...	...	...	...	...	...	...	...	...	...	...	...	...	7	3	10
2	2	8	3	...	...	12	4	4	2	6	...	2	...	5	2	1	...	11	5	2	...	3	5	5	2	1	...	...	...	5	9	...	...	...	...	...	...	1	...	4	3	1	...	...	...	5	...	...	...	2	...	9	4	...	...	1	...	153	63	216
...	...	...	...	...	...	3	...	...	...	1	...	...	...	1	...	...	...	1	...	...	...	...	...	...	...	...	...	...	...	...	...	...	...	...	...	...	...	...	...	...	...	...	...	...	...	...	...	...	...	3	1	...	...	...	...	...	...	9	1	10
2	2	31	5	5	1	46	6	4	2	33	16	12	...	17	3	16	...	21	12	8	...	5	5	22	11	7	...	...	...	16	12	...	...	1	...	...	...	3	...	10	10	2	...	5	7	18	4	...	...	6	1	15	4	...	...	9	...	610	180	790

Raternalists, 2 males; Heathen, 1 male; Calathumpians, 3 males; Cosmopolitans, 3 males 2 females; Materialists, 5 males 1 female; Naturalists, 9 males 1 female; Scientific Everthing Arian, 1 male; Pantheist, 1 male; Misopsuededie, 1 male.

No. CXXXIX.

MALES and FEMALES, at the CENSUS ENUMERATIONS of 1861, 1864, 1868, 1871, 1876, and 1881 respectively.

1868.			1871.			1876.			1881.		
Persons.	Males.	Females.	Persons.	Males.	Females.	Persons.	Males.	Females.	Persons.	Males.	Females.
37·50	37·59	37·35	36·44	36·67	36·09	35·75	34·71	37·37	34·62	33·80	35·78
26·51	24·47	29·68	26·50	24·34	29·70	24·90	22·27	28·95	25·47	22·76	29·31
13·27	12·99	13·72	12·80	12·48	13·27	10·93	10·43	11·71	10·59	10·12	11·25
5·21	4·63	6·11	6·00	5·34	6·97	6·38	5·66	7·50	*5·11	4·55	5·92
2·14	1·95	2·44	2·20	1·95	2·58	2·05	1·84	2·38	2·23	1·97	2·60
2·09	1·73	2·65	2·41	2·10	2·88	2·51	2·13	3·09	2·62	2·25	3·14
...	...	...	...	...	...	...	...	...	1·46	1·29	1·70
...	...	...	...	...	...	...	...	...	·15	·13	·17
6·35	6·48	6·14	7·15	7·36	6·84	7·03	6·72	7·50	7·91	7·66	8·27
1·99	2·46	1·25	1·36	1·55	1·06	·66	·71	·57	·59	·57	·62
·25	·27	·21	·24	·28	·19	·25	·26	·22	·21	·22	·20
2·51	4·11	·02	2·65	4·44	·01	5·80	9·53	·06	7·90	13·16	·44
...	...	...	...	...	...	·31	·41	·16	·37	·49	·20
...	...	...	...	...	...	...	...	...	·006	·00	·00
...	...	...	...	...	...	...	...	...	·14	·20	·05
2·18	3·32	·43	2·25	3·49	·41	3·43	5·33	·49	·63	·83	·35

Free Church, included in previous Census Enumerations.

Table No. CXL.

SHOWING the RELIGIOUS DENOMINATION under which CHINESE and POLYNESIANS were RETURNED in CENSUS 1881.

CENSUS DISTRICT.	CHINESE.																		POLYNESIANS.																									
	Church of England.		Church of Rome.		Presbyterian.		Wesleyan.		Lutheran.		Mahomedans and Pagans.		Other Religions.		Unspecified.		Total Chinese.		Church of England.		Church of Rome.		Presbyterians.		Wesleyan.		Congregational and Independent.		Baptist.		Primitive Methodist.		Lutheran.		Other Christian Sects.		Mahomedans and Pagans.		Other Religions.		Unspecified.		Total Polynesians.	
	M.	F.	M.	F.	M.	F.	M.	F.	M.	F.	M.	F.	M.	F.	M.	F.	M.	F.	M.	F.	M.	F.	M.	F.	M.	F.	M.	F.	M.	F.	M.	F.	M.	F.	M.	F.	M.	F.	M.	F.	M.	F.	M.	F.
Aramac	1	...	3	...	...	...	...	...	...	...	67	...	...	...	...	...	71	...	1	...	...	...	...	...	...	...	1	1	...	...	...	...	...	...	...	...	5	2	...	...	...	...	7	3
Balonne	3	...	...	...	...	...	...	...	...	...	55	...	...	...	...	...	58	...	2	...	...	...	...	...	...	...	...	...	1	...	...	...	...	...	...	...	1	...	...	...	...	...	4	...
Blackall	3	...	1	...	...	...	...	...	...	...	108	...	...	...	...	...	112	...	2	...	...	...	...	...	...	...	...	...	...	...	...	...	...	...	...	...	27	1	...	...	...	...	29	1
Bowen	...	...	...	...	...	...	...	...	...	...	13	...	...	...	...	...	13	...	7	...	...	...	...	...	...	...	...	...	...	...	...	...	...	...	...	...	27	5	...	...	...	...	34	5
Brisbane	13	...	2	...	2	...	1	...	...	...	97	2	...	...	...	...	115	2	7	1	1	...	1	2	1	1	9	...	1	...	...	...	...	...	...	...	16	...	...	...	...	...	36	4
Bundaberg	3	...	...	...	...	...	...	...	...	...	11	...	...	...	...	...	14	...	13	...	1	...	1	...	...	...	...	...	...	...	...	...	...	...	...	...	668	47	...	...	...	...	683	47
Burke	...	...	...	...	...	...	...	...	...	...	97	...	...	...	...	...	97	...	...	...	2	...	...	...	...	...	1	...	...	...	...	...	...	...	...	...	6	...	3	...	...	...	12	...
Burnett	14	...	4	...	1	...	...	...	...	...	52	...	...	...	...	...	71	...	3	...	...	...	...	...	...	...	...	...	...	...	...	...	...	...	...	...	17	...	...	...	...	...	20	...
Caboolture	...	...	...	...	...	...	...	...	...	...	29	...	...	...	...	...	29	...	...	...	...	...	...	...	...	...	...	...	...	...	...	...	...	...	...	...	48	1	...	...	...	...	48	1
Cardwell	...	...	...	...	...	...	...	...	...	...	27	...	...	...	...	...	27	...	...	...	...	...	...	...	...	...	...	...	...	...	1	1	...	...	...	...	246	10	...	...	...	...	247	11
Charleville	1	...	...	...	...	...	...	...	...	...	79	...	...	...	...	...	80	...	...	...	...	...	1	...	1	...	...	...	...	...	...	...	...	...	...	...	...	...	...	...	...	...	2	...
Clermont	13	...	5	...	...	...	...	...	...	...	293	...	...	...	...	...	311	...	8	...	2	...	...	...	2	...	...	...	...	...	...	...	...	...	...	...	36	2	...	...	...	...	48	2
Cook	3	1	...	...	...	...	14	...	...	...	1,201	9	31	...	...	...	1,249	10	8	...	3	...	1	...	1	...	...	...	...	...	...	...	...	...	...	...	77	3	...	...	...	...	90	3
Cunnamulla	1	...	...	...	...	...	...	...	...	...	23	...	...	...	...	...	24	...	...	...	...	...	...	...	...	...	...	...	...	...	...	...	...	...	...	...	...	...	...	...	...	...	...	...
Dalby	6	...	2	...	...	...	...	...	...	...	19	...	...	...	...	...	27	...	...	...	...	...	...	...	...	...	1	...	...	...	...	...	...	...	...	...	...	...	...	...	...	...	1	...
Darling Downs, Central	...	...	1	...	...	...	...	...	...	...	20	...	...	...	...	...	21	...	...	...	...	...	...	...	1	...	...	...	...	...	...	...	...	...	...	...	...	...	...	...	...	...	1	...
„ East	2	...	2	...	1	...	...	...	...	...	49	...	1	...	...	...	55	...	...	...	...	...	...	...	...	...	...	...	...	...	...	...	...	...	...	...	6	...	...	...	...	...	6	...
„ North	3	...	1	...	1	...	...	...	...	...	15	...	...	...	...	...	20	...	...	...	...	...	...	...	...	...	...	...	...	...	...	...	...	...	...	...	4	...	...	...	...	...	4	...
„ West	1	...	1	...	...	...	...	...	...	...	35	1	...	...	1	...	38	1	2	...	...	...	...	...	...	...	...	...	...	...	...	...	...	...	...	...	...	...	...	...	...	...	2	...
Diamentina	...	...	...	...	...	...	...	...	...	...	35	...	...	...	...	...	35	...	...	...	1	...	1	...	1	...	...	...	...	...	...	...	...	...	...	...	4	...	...	...	...	...	7	...
Drayton & Toowoomba	5	...	6	...	...	...	...	...	...	...	28	...	...	...	...	...	39	...	...	...	...	...	...	...	...	...	...	...	1	...	...	...	...	...	...	...	5	...	...	...	...	...	6	...
Etheridge	...	...	...	...	...	...	...	...	...	...	362	...	...	...	...	...	362	...	...	...	...	...	...	...	...	...	...	...	...	...	...	...	...	...	...	...	2	...	...	...	...	...	2	...
Fassifern	1	...	...	...	...	...	...	...	...	...	...	...	...	...	...	...	1	...	2	...	...	...	...	...	...	...	...	...	...	...	...	...	...	...	...	...	2	...	...	...	...	...	4	...
Gladstone	...	...	3	...	1	...	...	...	...	...	8	...	...	...	...	...	12	...	5	...	2	...	2	...	4	...	...	...	...	...	...	...	...	...	1	...	22	...	...	...	...	...	36	...
Gympie	...	...	2	...	...	...	...	...	...	...	59	...	11	...	...	...	72	...	2	1	...	...	...	...	...	...	...	...	...	...	...	...	...	...	...	...	8	2	...	...	...	...	10	3
Ipswich	...	...	...	...	...	...	...	...	...	...	17	...	...	...	...	...	17	...	...	...	...	...	...	...	...	...	...	...	...	...	1	...	...	...	...	...	9	3	...	...	...	...	10	3
Kennedy	6	...	3	...	...	...	...	...	...	...	721	1	...	...	...	...	730	1	3	...	...	...	...	...	...	...	...	...	...	...	...	...	...	...	...	...	6	...	...	...	...	...	9	...
Leichhardt	3	...	...	...	...	...	...	...	...	...	21	...	...	...	...	...	24	...	...	...	...	...	...	...	...	...	...	...	...	...	...	...	...	...	...	...	2	1	...	...	...	...	2	1
Logan	...	...	1	...	...	...	...	...	...	...	...	...	...	...	...	...	1	...	5	...	1	...	1	...	5	...	...	...	...	...	...	...	...	...	...	...	417	25	...	...	...	...	429	25
Mackay	...	...	...	...	...	...	...	...	...	...	53	...	4	...	...	...	57	...	10	2	1	...	...	...	...	...	...	...	...	...	...	...	...	...	...	...	1,934	140	...	...	...	...	1,945	142
Maranoa	6	...	5	...	...	...	...	...	...	...	105	...	...	...	...	...	116	...	3	...	...	...	1	...	1	...	1	...	...	...	...	...	...	...	...	...	10	...	...	...	...	...	16	...
Marathon	3	...	...	...	...	...	...	...	...	...	124	...	1	...	...	...	128	...	1	1	...	...	...	...	1	...	...	...	...	...	...	...	...	...	...	...	7	2	...	...	...	...	9	3
Maryborough	7	...	1	...	1	...	...	...	...	...	49	...	...	...	...	...	58	...	57	2	...	...	...	...	...	...	...	...	...	...	1	...	...	...	...	...	900	41	...	...	1	...	959	43
Moreton, East	3	...	2	...	...	...	...	...	...	...	513	...	...	...	...	...	518	...	2	...	1	...	...	...	3	...	...	...	...	...	...	...	...	...	...	...	152	5	...	...	...	...	158	5
„ West	...	...	...	...	...	...	...	...	...	...	9	...	...	...	...	...	9	...	...	1	...	...	...	...	...	...	...	...	...	...	...	...	...	...	...	...	8	2	...	...	...	...	8	3
Oxley	6	...	...	...	...	...	...	...	...	...	132	...	...	...	...	...	138	...	6	...	1	...	...	...	2	...	...	...	2	...	2	...	...	...	3	...	37	3	...	...	...	...	53	3
Palmer	1	...	...	...	...	...	...	...	...	...	5,132	3	...	...	...	...	5,133	3	...	...	...	...	...	...	...	...	...	...	...	...	...	...	...	...	...	...	...	...	...	...	...	...	...	...
Peak Downs	...	...	...	...	...	...	...	...	...	...	1	...	...	...	...	...	1	...	...	...	...	...	1	...	...	...	...	...	...	...	...	...	...	...	...	...	2	...	...	...	...	...	3	...
Rockhampton	6	...	8	...	...	...	...	...	...	...	63	2	...	...	...	...	77	2	3	...	3	...	...	...	4	...	...	...	...	...	2	1	...	...	...	...	8	2	...	...	...	...	20	3
Somerset	...	...	...	...	...	...	...	...	...	...	11	...	...	...	...	...	11	...	153	1	16	...	39	4	5	...	...	...	...	...	...	...	2	...	...	...	72	2	...	...	4	...	291	7
Springsure	6	...	1	...	1	...	...	...	...	...	72	...	...	...	...	...	80	...	23	2	2	...	...	...	3	...	...	...	...	...	...	...	...	...	...	...	8	1	...	...	...	...	36	3
Stanley	...	...	...	...	...	...	...	...	...	...	1	...	...	...	...	...	1	...	...	...	1	...	...	...	...	...	...	...	...	...	...	...	...	...	...	...	5	...	...	...	...	...	6	...
Stanthorpe	1	...	...	...	...	...	...	...	...	...	279	...	...	...	...	...	280	...	...	...	...	...	...	...	...	...	...	...	...	...	...	...	...	...	...	...	...	...	...	...	...	...	...	...
St. Lawrence	1	...	...	...	...	...	...	...	...	...	14	...	...	...	...	...	15	...	5	1	...	...	...	...	2	...	...	...	...	...	...	...	...	...	...	...	24	5	...	...	...	...	31	6
Taroom	...	...	...	...	...	...	...	...	...	...	7	...	...	...	...	...	7	...	...	...	...	...	...	...	...	...	...	...	...	...	...	...	...	...	...	...	4	...	...	...	...	...	4	...
Tiaro	...	...	...	...	...	...	...	...	...	...	...	...	...	...	...	...	...	...	5	...	...	...	...	...	...	...	...	...	...	...	...	...	...	...	...	...	204	21	...	...	...	...	209	21
Townsville	1	...	2	...	...	...	...	...	...	...	164	4	...	...	...	...	167	4	5	...	3	...	2	...	...	...	3	...	1	...	...	...	...	...	4	3	98	6	...	...	6	...	122	9
Warrego	...	...	1	...	...	...	...	...	...	...	21	...	...	...	...	...	22	...	...	...	...	...	...	...	...	...	...	...	...	...	...	...	...	...	...	...	3	...	...	...	...	...	3	...
Warwick	8	...	1	...	...	...	...	...	...	...	26	...	...	...	...	...	35	...	1	...	...	...	...	...	...	...	...	...	...	...	...	...	...	...	...	...	1	...	...	...	...	...	2	...
Westwood	5	...	2	...	1	...	...	...	...	...	40	...	...	...	...	...	48	...	9	...	1	...	...	...	1	...	...	...	...	...	4	...	...	...	...	...	41	...	...	...	...	...	56	...
Wide Bay	...	...	...	...	...	...	...	...	...	...	2	...	...	...	...	...	2	...	3	1	...	...	...	...	...	...	...	...	...	...	...	...	...	...	...	...	251	15	...	...	...	...	254	16
Woothakata	1	...	...	...	...	...	1	...	3	...	573	...	...	...	...	...	578	...	...	...	...	...	...	...	...	...	...	...	...	...	...	...	...	...	...	...	1	...	...	...	...	...	1	...
	137	1	60	...	9	...	16	...	3	...	10,932	22	48	...	1	...	11,206	23	356	13	42	...	51	6	38	1	16	1	6	...	11	2	2	...	8	3	5,431	347	3	...	11	...	5,975	373

CENSUS–1881.

BIRTHPLACES.

BIRTHPLACES.

Table No. CXLI.

Showing a comparison of the Number of Persons, Males, and Females returned as having been Born in the undermentioned Countries, at the Census Enumerations of 1861, 1864, 1868, 1871, 1876, and 1881 respectively.

Country.	Birthplace.	Census Period in which certain Birth-places were grouped	Census Period.	Number of Persons, &c., returned as having been Born in the undermentioned Countries, at each Census Period.						Numerical Increase or Decrease.					
				Birthplaces as Grouped at certain Census Periods.			Birthplaces Particularised.			Increase.			Decrease.		
				Persons.	Males.	Females.	Persons.	Males.	Females.	Persons.	Males.	Females.	Persons.	Males.	Females.
$ AUSTRALIAN COLONIES.	Queensland	...	1861	...	...	...	6,205	3,083	3,122	...	...	...	...	...	...
		...	1864	...	...	...	9,592	4,774	4,818	3,387	1,691	1,696	...	...	...
		...	1868	Australian Colonies as a whole, exclusive of Queensland.			23,225	11,650	11,575	13,633	6,876	6,757	...	...	...
		...	1871				36,412	18,501	17,911	13,187	6,851	6,336	...	...	...
		...	1876				58,773	29,643	29,130	22,361	11,142	11,219	...	...	...
		...	1881				86,236	43,562	42,674	27,463	13,919	13,544	...	...	...
	$ Total in 1861 grouped as marked *	...	...	* 3,611	1,920	1,691	...	...	...	...	...	...	...	...	...
	New South Wales	...	1861	...	...	...	3,271	1,734	1,537	...	...	...	...	...	...
		...	1864	...	...	...	6,011	3,322	2,689	2,740	1,588	1,152	...	...	...
		1868	...	...	...	...	...	...	...	...	...	...	...	...	...
		1871	...	...	...	...	...	...	...	...	...	...	...	...	...
		1876	...	...	...	...	...	...	...	...	...	...	...	...	...
		...	1881	...	...	...	10,071	5,858	4,213	...	...	...	...	...	...
	$ Total in 1864 grouped as marked †	...	...	† 7,205	3,997	3,208	...	...	...	3,594	2,077	1,517	...	...	...
	Victoria...	...	1861	...	...	...	197	95	102	...	...	...	...	...	...
		...	1864	...	...	...	725	368	357	528	273	255	...	...	...
		1868	...	...	...	...	...	...	...	...	...	...	...	...	...
		1871	...	...	...	...	...	...	...	...	...	...	...	...	...
		1876	...	...	...	...	...	...	...	...	...	...	...	...	...
		...	1881	...	...	...	3,149	1,876	1,273	...	...	...	...	...	...
	$ Total in 1868 grouped as marked ‡	...	...	‡ 8,135	4,730	3,405	...	...	...	930	733	197	...	...	...
	South Australia	...	1861	...	...	...	30	17	13	...	...	...	...	...	...
		...	1864	...	...	...	111	64	47	87	47	34	...	...	...
		1868	...	...	...	...	...	...	...	...	...	...	...	...	...
		1878	...	...	...	...	...	...	...	...	...	...	...	...	...
		1676	...	...	...	...	...	...	...	...	...	...	...	...	...
		...	1881	...	...	...	482	296	186	...	...	...	...	...	...
	$ Total in 1871 grouped as marked ‖	...	...	‖ 10,931	6,220	4,711	...	...	...	2,796	1,490	1,306	...	...	...
	Western Australia	...	1861	...	...	...	4	2	2	...	...	...	...	...	...
		...	1864	...	...	...	25	17	8	21	15	6	...	...	...
		1868	...	...	...	...	...	...	...	...	...	...	...	...	...
		1871	...	...	...	...	...	...	...	...	...	...	...	...	...
		1876	...	...	...	...	...	...	...	...	...	...	...	...	...
		...	1881	...	...	...	64	41	23	...	...	...	...	...	...
	$ Total in 1876 grouped as marked §	...	...	§ 12,133	7,184	4,949	...	...	...	1,202	964	238	...	...	...
	New Zealand	...	1861	...	...	...	31	22	9	...	...	...	...	...	...
		...	1864	...	...	...	71	47	24	40	25	15	...	...	...
		1868	...	...	...	...	...	...	...	...	...	...	...	...	...
		1871	...	...	...	...	...	...	...	...	...	...	...	...	...
		1876	...	...	...	...	...	...	...	...	...	...	...	...	...
		...	1881	...	...	...	325	189	136	...	...	...	...	...	...
	$ Total in 1881 grouped as marked ¶	...	...	¶ 14,665	8,640	6,025	...	...	...	2,533	1,457	1,076	...	...	...
	Tasmania	...	1861	...	...	...	78	50	28	...	...	...	...	...	...
		...	1864	...	...	...	262	179	83	184	129	55	...	...	...
		1868	...	...	...	...	...	...	...	...	...	...	...	...	...
		1871	...	...	...	...	...	...	...	...	...	...	...	...	...
		1876	...	...	...	...	...	...	...	...	...	...	...	...	...
		...	1881	...	...	...	574	380	194	...	...	...	...	...	...
GREAT BRITAIN AND IRELAND.	England and Wales	...	1861	...	...	...	8,670	5,774	2,896	...	...	...	...	...	...
			1864	...	...	...	18,218	11,960	6,258	9,548	6,186	3,362	...	...	...
			1868	...	...	...	25,441	16,522	8,919	7,223	4,562	2,661	...	...	...
			1871	...	...	...	26,296	16,851	9,445	855	329	526	...	...	...
			1876	...	...	...	36,203	22,560	13,643	9,907	5,709	4,198	...	...	...
			1881	...	...	...	37,390	22,608	14,782	1,187	48	1,139	...	...	...
	Scotland	...	1861	...	...	...	2,493	1,591	902	...	...	...	...	...	...
			1864	...	...	...	6,084	3,763	2,321	3,591	2,172	1,419	...	...	...
			1868	...	...	...	8,462	5,326	3,136	2,378	1,563	815	...	...	...
			1871	...	...	...	8,564	5,333	3,231	102	7	95	...	...	...
			1876	...	...	...	9,374	5,866	3,508	810	533	277	...	...	...
			1881	...	...	...	9,929	6,070	3,859	555	204	351	...	...	...
	Ireland	...	1861	...	...	...	5,537	2,960	2,577	...	...	...	...	...	...
			1864	...	...	...	13,408	7,697	5,711	7,871	4,737	3,134	...	...	...
			1868	...	...	...	20,382	11,348	9,034	6,974	3,651	3,323	...	...	...
			1871	...	...	...	20,972	11,540	9,432	590	192	398	...	...	...
			1876	...	...	...	24,883	13,603	11,280	3,911	2,063	1,848	...	...	...
			1881	...	...	...	28,295	14,842	13,453	3,412	1,239	2,173	...	...	...
EUROPE.	France	...	1861	...	...	...	56	38	18	...	...	...	...	...	...
			1864	...	...	...	102	85	17	46	47	...	...	...	1
			1868	...	...	...	182	148	34	80	63	17	...	...	...
			1871	...	...	...	188	156	32	6	8	...	...	...	2
			1876	...	...	...	292	225	67	104	69	35	...	...	...
			1881	...	...	...	340	261	79	48	36	12	...	...	...
	Germany	...	1861	...	...	...	2,124	1,562	562	...	...	...	...	...	...
			1864	...	...	...	4,395	3,085	1,310	2,271	1,523	748	...	...	...
			1868	...	...	...	7,660	5,056	2,604	3,265	1,971	1,294	...	...	...
			1871	...	...	...	8,317	5,401	2,916	657	345	312	...	...	...
			1876	...	...	...	9,889	6,064	3,825	1,572	663	909	...	...	...
			1881	...	...	...	11,638	6,891	4,747	1,749	827	922	...	...	...
	Italy	...	1861	...	...	...	No	Return.							
			1864	...	...	...									
			1868	...	...	...									
			1871	...	...	...	88	84	4	...	...	...	...	...	...
			1876	...	...	...	No	Return							
			1881	...	...	...	250	211	39	*a* 162	127	35	...	...	...
	Austria	...	1861	...	...	...	No	Return.							
			1964	...	...	...									
			1868	...	...	...									
			1871	...	...	...	56	46	10	...	...	...	...	...	...
			1876	...	...	...	No	Return							
			1881	...	...	...	138	105	33	*a* 82	59	23	...	...	...

(*a*) Represents the increase in ten years.

Table No. CXLI.—continued.

SHOWING a comparison of the NUMBER of PERSONS, MALES, and FEMALES returned as having been BORN in the undermentioned COUNTRIES, at the CENSUS ENUMERATIONS of 1861, 1864, 1868, 1871, 1876 and 1881 respectively—*continued.*

Country.	Birthplace.	Census Period in which certain Birthplaces were grouped	Census Period.	Number of Persons, etc., returned as having been Born in the undermentioned Countries, at each Census Period.						Numerical Increase or Decrease.					
				Birthplaces as Grouped at certain Census Periods.			Birthplaces Particularised.			Increase.			Decrease.		
				Persons.	Males.	Females.	Persons.	Males.	Females.	Persons.	Males.	Females.	Persons.	Males.	Females.
EUROPE—*continued.*	Denmark	...	1861 to 1868	...	...	...	No Return.								
			1871	...	...	...	554	418	136						
			1876	...	..	...	No Return			...	...	...	...	...	...
			1881	...	...	...	2,223	1,440	783	*b* 1,669	1,022	647	...	...	...
	Other Countries in Europe	...	1861 to 1868	...	...	...	No Return.								
			1871	...	...	...	752	626	126	...	...	...	...	...	...
			1876	...	...	...	3.682	2,601	1,081	*2,930	1,975	955	...	...	...
			1881	...	...	...	1,778	1,324	454	...	...	...	1,904	1,277	627
AMERICA.	British America	...	1861	...	...	...	40	33	7	...	...	...	...	...	...
			1864	...	...	...	114	93	21	74	60	14	...	...	...
			1868	...	...	...	203	160	43	89	67	22	...	...	...
			1871	...	...	...	488	379	109	285	219	66	...	...	...
			1876	...	...	...	354	265	89	...	...	...	134	14	20
			1881	...	...	...	464	341	123	110	76	34	...	...	...
	United States	...	1861	...	...	...	93	82	11	...	...	...	...	...	...
			1864	...	...	...	161	135	26	68	53	15	...	...	...
			1868	...	...	...	322	256	66	161	121	40	...	...	...
			1871	...	...	...	215	161	54	...	...	...	107	95	12
			1876	...	...	...	394	320	74	179	159	20	...	...	...
			1881	...	...	...	344	261	83	...	...	9	50	59	...
	Other States in America	...	1861 to 1868	...	...	...	No Return.								
			1871	...	...	...	56	45	11	...	...	...	...	...	...
			1876	...	...	...	157	121	36	101	76	25	...	...	...
			1881	...	...	...	67	52	15	...	...	...	90	69	21
INDIA.	Born of Parents not Natives of the Country	...	1861	Including Natives.			119	92	27	...	...	...	...	...	...
		...	1864				249	191	58	130	99	31	...	...	...
				Including other British Dominions.											
		1868	...	624	415	209	...	...	...	† 375	224	151	...	...	...
				Including Natives.											
		1871	...	274	205	69	...	...	...	...	...	...	350	210	140
		1876	...	370	292	78	...	...	...	96	87	9	...	...	...
		...	1881	...	...	...	315	223	92	...	...	14	55	69	...
	Natives	...	1861 to 1876	...	...	...	No Return.								
		...	1881	...	...	...	64	60	4	...	...	...	...	...	...
ASIA, AFRICA, AND OTHER COUNTRIES.	China	...	1861	...	...	...	538	537	1	...	...	...	...	...	...
		...	1864	...	...	...	628	628	...	90	91	...	...	...	1
		...	1868	...	...	...	2,629	2,621	8	2,001	1,993	8	...	...	...
				Including Japanese.											
		1871	...	3,305	3,304	1	...	...	...	676	683	...	...	...	7
		1876	...	10,412	10,399	13	...	...	...	7,107	7,095	12	...	...	...
		...	1881	...	...	...	**11,253	11,224	29	841	825	16	...	...	...
	Japan	...	1861 to 1876	...	...	...	No Return.								
			1881	...	...	...	11	8	3	...	...	...	...	...	...
	Other Countries in Asia	...	1861 to 1876	...	...	...	No Return.								
			1881	...	...	...	235	225	10	...	...	...	...	...	...
	Africa	...	1861 to 1868	...	...	...	No Return.								
			1871	...	...	...	101	68	33	...	...	...	...	...	...
			1876	...	...	...	87	64	23	...	...	...	14	4	10
			1881	...	...	...	65	39	26	...	...	3	22	25	...
	Polynesia	...	1861	...	...	...	No Return.								
			1864	...	...	...									
			1868	...	...	...	1,543	1,536	7	...	...	...	...	...	...
			1871	...	...	...	2,336	2,255	81	793	719	74	...	...	...
			1876	...	...	...	5,108	4,938	170	2,772	2,683	89	...	...	...
			1881	...	...	...	††6,396	6,000	396	1,288	1,062	226	...	...	...
	Other Countries not previously named			Including other British Dominions.											
		1861	...	400	330	70	...	...	...	...	...	...	...	...	...
		1864	...	825	709	116	...	...	...	425	379	46	...	...	...
		...	1868	...	...	...	758	676	82	...	...	...	67	33	34
		...	1871	...	...	...	7	7	...	...	...	...	751	669	82
		...	1876	...	...	...	545	378	167	538	371	167	...	...	...
		...	1881	...	...	...	250	195	55	...	...	...	295	183	112
AT SEA.	British Subjects	...	1861 to 1876	...	...	...	No Return.								
			1881	...	...	...	315	271	44	...	...	...	...	...	...
	Foreign Subjects	...	1861 to 1876	...	...	...	No Return.								
			1881	...	...	...	317	269	48	...	...	...	...	...	...
	BIRTHPLACE NOT STATED	...	1861	...	...	...	173	119	54	...	...	...	...	...	...
			1864	...	...	...	486	308	178	313	189	124	...	...	...
			1868	...	...	...	335	302	33	...	...	...	151	6	145
			1871	...	...	...	192	167	25	...	...	...	143	135	8
			1876	...	...	...	627	486	141	435	319	116	...	...	...
			1881	...	...	...	...	428	119	...	...	...	80	58	22

---

* This includes the increase on Italy, Austria, and Denmark, not particularised at the Census Enumeration of 1876.

† This includes the increase on "other British Dominions" not particularised at the Census Enumeration of 1868.

** This includes 24 persons, 18 males, and 6 females, born of parents not natives of China.

†† This includes 48 persons, 25 males, and 23 females, born of parents not natives of Polynesia.

(b) Represents the increase in ten years.

Table No. CXLII.

SHOWING the BIRTHPLACES of PERSONS, MALES, and FEMALES as returned at the CENSUS ENUMERATIONS of 1861, 1864, 1868, 1871, 1876, and 1881 respectively.

	BIRTHPLACE.	1881.			1876.			1871.			1868.			1864.			1861.		
		Persons.	Males.	Females.	Persons.	Males.	Females.	Persons.	Males.	Females.	Persons.	Males.	Females.	Persons.	Males.	Females.	Persons.	Males.	Females.
TOTALS	... ...	213,525	125,325	88,200	173,283	105,009	68,274	120,104	71,767	48,337	99,901	60,746	39,155	61,467	37,425	24,042	30,059	18,121	11,938
AUSTRALIAN COLONIES	Queensland	86,236	43,562	42,674	58,773	29,643	29,130	36,412	18,501	17,911	23,225	11,650	11,575	9,592	4,774	4,818	6,205	3,083	3,122
	New South Wales ...	10,071	5,858	4,213							...	...	...	6,011	3,322	2,689	3,271	1,734	1,537
	Victoria	3,149	1,876	1,273							*7,699	4,448	3,251	725	368	357	197	95	102
	South Australia	482	296	186	12,133	7,184	4,949	10,931	6,220	4,711	...	...	...	111	64	47	30	17	13
	New Zealand	325	189	136							...	...	...	71	47	24	31	22	9
	Tasmania	574	380	194							436	282	154	262	179	83	78	50	28
	Western Australia ...	64	41	23							*...	...	...	25	17	8	4	2	2
GREAT BRITAIN	England and Wales ...	37,390	22,608	14,782	36,203	22,560	13,643	26,296	16,851	9,445	25,441	16,522	8,919	18,218	11,960	6,258	8,670	5,774	2,896
	Scotland	9,929	6,070	3,859	9,374	5,866	3,508	8,564	5,333	3,231	8,462	5,326	3,136	6,084	3,763	2,321	2,493	1,591	902
	Ireland	28,295	14,842	13,453	24,883	13,603	11,280	20,972	11,540	9,432	20,382	11,348	9,034	13,408	7,697	5,711	5,537	2,960	2,577
EUROPE	France	340	261	79	292	225	67	188	156	32	182	148	34	102	85	17	56	38	18
	Germany	11,638	6,891	4,747	9,889	6,064	3,825	8,317	5,401	2,916	7,660	5,056	2,604	4,395	3,085	1,310	2,124	1,562	562
	Italy	250	211	39	...	...	...	88	84	4	...	...	...	...	...	...	...	...	...
	Austria	138	105	33	...	...	...	56	46	10	...	...	...	...	...	...	...	...	...
	Denmark	2,223	1,440	783	...	...	...	554	418	136	...	...	...	...	...	...	...	...	...
	Other Countries in Enrope	1,778	1,324	454	3,682	2,601	1,081	752	626	12	...	...	...	...	...	...	...	...	...
AMERICA	British America	464	341	123	354	265	89	488	379	109	203	160	43	114	93	21	40	33	7
	United States of America	344	261	83	394	320	74	215	161	54	322	256	66	161	135	26	93	82	11
	Other States in America	67	52	15	157	121	36	56	45	11	...	...	...	...	...	...	...	...	...
INDIA	Born of White Parents ...	315	223	92	370	292	78	274	205	69	‡624	415	209	249	191	58	119	92	27
	Natives	64	60	4															
ASIA	China	†11,253	11,224	29	10,412	10,399	13	3,305	3,304	1	2,629	2,621	8	628	628	...	538	537	1
	Japan	11	8	3							...	...	...	...	...	...	...	...	...
	Other Countries in Asia	235	225	10	...	...	...	...	...	...	...	...	...	...	...	...	...	...	...
	Africa	65	39	26	87	64	23	101	68	33	...	...	...	...	...	...	...	...	...
	Polynesia	†6,396	††6,000	396	5,108	4,938	170	2,336	2,255	81	1,543	1,536	7	...	...	...	...	...	...
	Other Countries not previously named	250	195	55	545	378	167	7	7	...	758	676	82	‡825	709	116	400	330	70
BORN AT SEA		632	315	317															
	British Subject	540	271	269	...	...	...	...	...	...	...	...	...	...	...	...	...	...	...
	Foreign Subject	92	44	48	...	...	...	...	...	...	...	...	...	...	...	...	...	...	...
	Country not stated ...	547	428	119	627	486	141	192	167	25	335	302	33	486	308	178	173	119	54

---

* Including Western Australia.

‡ Including other British Dominions.

† Including 24 persons, 18 males, and 6 females, born of white parents not natives of China and Polynesia respectively.

†† Including 48 persons, 25 males and 23 females, born of parents not natives of Polynesia.

Table No. CXLIII.

SHOWING the PROPORTION of each NATIONALITY, PERSONS, MALES, FEMALES, to the TOTAL MALE and FEMALE POPULATION, at the CENSUS ENUMERATIONS of 1861, 1864, 1868, 1871, 1876, and 1881.

BIRTHPLACE.	1881.			1876.			1871.			1868.			1864.			1861.		
	Persons.	Males.	Females.	Persons.	Males.	Females.	Persons.	Males.	Females.	Persons.	Males.	Females.	Persons.	Males.	Females.	Persons.	Males.	Females.
Queensland	40·39	34·76	48·38	33·92	28·23	42·67	30·32	25·78	37·05	23·25	19·18	29·56	15·61	12·76	20·04	20·64	17·01	26·15
New South Wales	4·72	4·68	4·78	...	...	...	...	...	...	...	...	...	9·78	8·87	11·19	10·88	9·57	12·88
Victoria	1·47	1·47	1·45	...	...	...	...	...	...	*7·71	7·32	8·30	1·18	·98	1·49	·66	·53	·86
South Australia	·23	·24	·21	7·00	6·84	7·25	9·10	8·67	9·75	...	...	...	·18	·17	·20	·10	·09	·11
New Zealand	·15	·15	·16	...	...	...	...	...	...	...	...	...	·12	·13	·10	·10	·12	·05
Tasmania	·27	·30	·22	...	...	...	...	...	...	·44	·47	·39	·43	·48	·35	·26	·28	·23
Western Australia	·03	·03	·03	...	...	...	...	...	...	* ...	...	...	·04	·05	·03	·01	·00	·02
England and Wales	17·51	18·04	16·69	20·89	21·49	19·98	21·89	23·48	19 54	25·47	27·19	22·78	29·64	31·96	26·03	28·84	31·86	24·26
Scotland	4·65	4·85	4·38	5·41	5·59	5·14	7·13	7·43	6·69	8·47	8·77	8·01	9·89	10·05	9·65	8·29	8·78	7·56
Ireland	13·25	11·85	15·26	14·36	12·95	16·52	17·50	16·08	19·51	20·40	18·68	23·07	21·81	20·57	23·76	18·42	16·34	21·59
France	·16	·21	·09	·17	·22	·09	·16	·22	·07	·18	·25	·09	·17	·23	·07	·19	·21	·15
Germany	5·45	5·50	5·38	5·71	5·78	5 60	6·92	7·53	6·03	7·67	8·32	6·65	7·15	8·24	5·45	7·07	8·62	4·71
Italy	·12	·17	·05	...	...	...	·07	·12	·01	...	...	...	...	...	...	...	...	...
Austria	·07	·08	·04	...	...	...	·05	·07	·02	...	...	...	...	...	...	...	...	...
Denmark	1·04	1·15	·89	2·13	2·47	1·58	·46	·58	·28	...	...	...	...	...	...	...	...	...
Other Countries in Europe ...	·83	1·06	·51	...	...	...	·64	·87	·26	...	...	...	...	...	...	...	...	...
British America	·22	·27	·14	·20	·25	·13	·41	·53	·23	·20	·27	·11	·18	·25	·09	·14	·18	·06
United States	·16	·21	·10	·23	·30	·11	·18	·22	·11	·32	·42	·17	·26	·36	·09	·31	·45	·09
Other States in America ...	·03	·05	·02	·09	·12	·05	·01	·06	·02	...	...	...	...	...	...	...	...	...
India (born of White Parents)	·15	·18	·11	...	...	...	...	...	...	...	...	...	...	...	...	...	...	...
Ditto (Natives)	·03	·05	·01	·21	·28	·12	·23	·29	·14	·62	·68	·54	† ·41	·51	·24	·39	·51	·23
China	5·27	8·96	·04	6·01	9·90	·02	2·75	4·60	·00	2·63	4·32	·02	1·02	1·68	...	1·79	2·97	·01
Japan	·01	·00	·01		...	...	...	...	...	...	...	...	...	...	...	...	...	...
Other Countries in Asia ...	·11	·18	·01	...	...	...	...	...	...	...	...	...	...	...	...	...	...	...
Africa	·03	·03	·03	·05	·06	·03	·09	·09	·07	...	...	...	...	...	...	...	...	...
Polynesia	2·99	4·78	·44	2·95	4·70	·25	1·94	3·14	·17	1·54	2·53	·02	...	...	...	...	...	...
Other Countries not named ...	·12	·16	·06	·31	·36	·25	·00	·01	...	·76	1·11	·21	1·34	1·89	·48	1·33	1·82	·59
At Sea { British	·25	·22	·31	...	...	...	...	...	...	...	...	...	...	...	...	...	...	...
At Sea { Foreign	·04	·03	·06	...	...	...	...	...	...	...	...	...	...	...	...	...	...	...
Unspecified	·25	·34	·14	·36	·46	·21	·16	·23	·05	·34	·49	·08	·79	·82	·74	·58	·66	·45
	100·00	100·00	100·00	100·00	100·00	100·00	100·00	100·00	100·00	100·00	100·00	100·00	100 00	100·00	100·00	100·00	100·00	100·00

* Including Western Australia.
† Including other British Dominions.

Table No.

SHOWING the BIRTHPLACES of MALES and FEMALES as

COUNTRY	BIRTHPLACE.		Aramac.	Balonne.	Blackall.	Bowen.	Brisbane.	Bundaberg.	Burke.	Burnett.	Caboolture.	Cardwell.	Charleville.	Clermont.	Cook.	Cunnamulla.	Dalby.	Darling Downs Central.	Darling Downs East.	Darling Downs North.	Darling Downs West.	Diamentina.	Drayton and Toowoomba.	Etheridge.	Fassifern.	Gladstone.	Gympie.
AUSTRALIAN COLONIES.	Queensland	M.	169	397	222	360	6,661	906	93	702	1,721	95	221	910	415	59	320	1,385	1,146	929	192	73	2,614	71	977	394	1,745
		F.	111	409	179	363	6,800	848	87	593	1,639	118	158	912	396	55	424	1,291	1,039	919	150	42	2,604	41	945	405	1,635
	New South Wales ...	M.	131	396	139	56	664	84	144	87	73	43	172	193	98	132	20	137	156	93	125	113	140	56	35	52	166
		F.	27	191	58	43	823	75	19	50	62	12	51	62	60	48	21	86	139	59	58	41	153	12	26	52	146
	Victoria	M.	62	55	58	10	225	32	48	19	14	21	52	72	51	68	3	48	12	22	17	37	34	18	9	12	78
		F.	11	20	15	9	249	25	11	6	19	2	6	41	27	2	9	50	9	25	1	2	39	4	8	15	73
	South Australia ...	M.	5	6	3	7	24	3	5	4	3	5	8	14	9	12	2	4	1	2	2	11	4	2	1	...	18
		F.	1	4	2	5	24	2	2	6	3	2	1	17	4	4	1	5	...	2	...	1	3	...	2	1	11
	New Zealand	M.	5	3	1	...	46	7	4	1	2	2	2	3	5	2	...	...	5	...	1	1	2	3	2	1	5
		F.	...	2	...	...	37	2	1	...	2	2	1	1	4	1	1	2	2	1	1	1	4	2	3	...	6
	Tasmania	M.	15	14	8	4	44	8	12	2	5	7	7	6	5	1	...	4	8	4	3	8	10	7	...	2	13
		F.	6	2	...	2	39	11	2	2	2	1	1	5	..	...	2	3	4	4	...	1	12	...	...	4	10
	Western Australia ...	M.	...	1	2	1	5	...	...	...	...	...	1	2	...	...	1	...	...	...	...	1	...	...	2	...	1
		F.	...	...	...	...	1	...	...	...	1	...	...	...	...	...	...	...	...	...	...	...	1	...	1	...	1
GREAT BRITAIN.	England and Wales ...	M.	274	298	243	136	3,506	562	251	279	802	144	220	801	298	75	77	460	339	387	96	95	671	160	275	202	909
		F.	44	68	49	70	3,324	352	23	118	557	35	46	363	167	16	77	273	180	194	35	15	612	15	187	100	570
	Scotland	M.	106	96	76	46	1,016	98	93	75	185	55	64	173	103	30	19	125	110	111	35	36	143	53	57	74	260
		F.	9	18	14	29	967	61	6	32	155	15	10	50	32	3	31	84	59	68	10	7	151	6	54	45	166
	Ireland	M.	226	168	206	87	1,913	262	183	191	307	140	191	589	239	75	79	538	444	363	60	70	639	120	246	51	668
		F.	47	76	13	115	2,792	185	22	123	331	34	60	336	204	15	134	334	278	234	41	17	801	24	204	81	498
EUROPE.	France	M.	6	5	5	2	26	6	4	2	3	1	6	17	6	1	1	2	5	4	1	3	4	...	2	4	7
		F.	1	2	...	...	12	1	...	1	1	...	...	...	...	...	...	4	2	2	...	...	6	1	...	...	1
	Germany	M.	40	42	39	54	474	180	33	159	344	30	43	232	40	14	19	217	126	212	35	14	600	31	361	32	90
		F.	4	8	15	29	358	132	2	67	275	8	4	77	17	2	13	118	51	139	11	2	563	2	318	1	40
	Italy	M.	3	1	4	3	32	1	3	2	2	3	2	6	2	2	...	6	1	4	...	...	...	1	1	1	30
		F.	...	...	1	...	10	...	...	...	3	...	...	...	...	...	...	3	...	1	...	...	...	...	...	...	3
	Austria	M.	...	1	1	1	12	2	1	...	2	2	3	8	5	...	...	1	3	5	...	...	9	2	...	3	1
		F.	...	...	...	...	5	...	...	...	...	...	...	...	...	...	...	4	1	3	...	...	5	...	...	2	...
	Denmark	M.	12	6	27	11	116	116	9	9	31	14	10	77	13	2	...	26	53	21	...	3	22	7	3	16	36
		F.	2	...	...	9	94	56	2	4	17	6	...	17	8	...	...	11	34	10	1	1	13	...	1	4	15
	Other Countries in Europe	M.	23	13	12	10	163	57	21	16	30	25	15	72	17	2	3	16	10	22	2	6	23	17	8	5	49
		F.	2	1	4	10	84	24	1	11	14	4	...	4	6	...	1	2	2	12	...	...	12	...	...	2	5
AMERICA.	British America ...	M.	8	10	5	5	39	6	8	6	4	4	1	17	13	5	5	6	16	2	...	1	4	6	13	...	16
		F.	1	1	1	...	37	3	...	...	4	2	4	2	1	...	...	...	4	1	...	...	3	1	8	2	2
	United States ...	M.	7	3	4	...	29	1	4	3	11	8	1	14	10	...	...	2	5	2	1	1	5	8	2	2	11
		F.	...	...	1	...	29	2	...	...	2	...	...	2	3	1	1	1	...	...	...	1	3	...	2	...	2
	Other States in America	M.	...	1	...	1	3	...	1	...	...	1	1	4	2	1	...	...	1	...	...	...	...	...	...	...	...
		F.	...	...	...	...	...	1	1	...	2	...	...	...	...	...	...	...	2	...	...	...	1	...	...	...	...
INDIA.	Born of White Parents	M.	6	5	6	2	32	5	7	5	5	1	3	4	6	1	...	2	3	2	...	3	7	2	6	3	5
		F.	1	...	4	...	21	2	...	1	1	...	...	...	6	...	...	2	...	...	...	...	4	...	2	1	1
	Natives	M.	...	...	1	...	3	...	8	...	2	...	1	...	...	1	...	...	...	...	1	...	2	...	...	...	...
		F.	...	...	...	...	1	...	...	...	...	...	...	...	...	...	...	...	...	...	...	...	...	...	...	...	...
ASIA, AFRICA, AND OTHER COUNTRIES.	China	M.	71	59	112	13	115	14	98	71	29	27	80	311	1251	25	27	21	55	21	38	35	39	362	1	12	72
		F.	...	...	...	...	2	...	...	...	...	...	...	...	11	...	...	...	...	...	1	...	...	...	...	...	...
	Japan	M,	...	...	...	...	...	...	3	...	...	...	...	...	...	...	...	...	...	...	...	...	...	...	...	...	...
		F.	...	...	...	...	1	...	..	...	...	2	...	...	...	...	...	...	...	...	...	...	...	...	...	...	...
	Other Countries in Asia	M.	8	...	1	...	2	...	4	2	4	...	1	1	4	...	...	1	2	...	...	...	...	2	...	1	...
		F.	...	...	...	...	1	...	...	...	...	...	...	...	3	...	...	...	1	...	...	...	...	...	...	...	...
	Africa	M.	1	...	1	...	10	1	2	...	3	...	1	2	1	...	...	...	1	1	1	1	1	...	...	...	...
		F.	...	1	...	...	11	...	1	...	...	2	...	1	...	...	...	...	...	...	...	...	3	...	...	...	...
	Polynesia	M.	7	6	29	34	39	683	12	20	48	247	2	48	90	...	1	2	6	4	2	7	6	2	4	36	10
		F.	3	...	1	5	8	47	1	..	1	12	...	2	3	...	...	...	...	...	...	...	...	...	...	...	3
	Other Countries not previously named	M.	4	4	5	...	23	4	3	2	3	3	3	2	11	...	...	6	1	1	1	1	1	1	3	1	7
		F.	...	...	...	1	16	...	...	2	...	...	...	2	1	...	...	...	1	...	...	...	...	...	...	1	1
AT SEA.	British subjects ...	M.	3	7	3	2	51	5	4	5	7	...	2	8	3	1	2	3	5	8	2	3	9	3	6	2	12
		F.	...	...	1	3	49	6	2	5	6	...	...	5	2	...	2	12	9	8	...	...	12	...	2	5	8
	Foreign subjects ..	M.	1	...	...	...	4	...	...	...	5	...	...	...	...	...	...	2	1	2	...	...	4	...	3	...	...
		F.	...	...	...	1	2	...	...	1	3	...	...	1	...	...	...	1	1	2	...	...	4	...	3	...	1
	Country unspecified ...	M.	37	7	1	...	19	1	5	2	4	61	2	57	1	...	...	1	3	4	12	...	2	...	...	5	25
		F.	...	...	...	...	16	...	...	...	1	...	1	1	...	...	...	...	1	...	1	...	...	...	1	...	...

CXLIV.

Enumerated in each Census District in 1881.

Ipswich.	Kennedy.	Leichhardt.	Logan.	Mackay.	Maranoa.	Marathon.	Maryborough.	Moreton East.	Moreton West.	Oxley.	Palmer.	Peak Downs.	Rockhampton.	Somerset.	Springsure.	Stanley.	Stanthorpe.	St. Lawrence.	Taroom.	Tiaro.	Townsville.	Warrego.	Warwick.	Westwood.	Wide Bay.	Woothakata.	TOTAL BORN IN EACH COUNTRY.		
																											Males.	Females.	Persons.
1,848	1,128	231	1,201	732	930	126	1,998	801	2,558	2,419	40	92	1.553	12	280	384	423	155	147	424	838	33	894	1,046	343	142	43,562	...	...
1,906	1,154	211	1,136	715	882	83	1,816	707	2,494	2,491	27	75	1,676	16	285	325	459	140	120	388	923	22	1,028	969	321	137	...	42,674	86,236
98	236	43	79	81	162	137	109	84	101	172	36	15	165	8	79	32	65	59	40	27	136	101	93	95	32	68	5,858	...	...
106	150	27	86	51	88	22	137	55	105	168	16	9	160	10	42	19	83	42	7	26	113	37	137	81	29	33	...	4,213	10,071
21	148	5	14	18	40	63	41	10	28	53	9	4	86	...	23	10	22	8	6	5	60	62	14	24	10	20	1,876	...	...
17	133	4	13	24	32	7	47	8	19	69	2	1	64	1	13	8	19	3	3	6	49	10	10	18	2	13	...	1,273	3,149
...	24	...	6	2	4	9	11	5	4	8	4	1	8	...	1	2	...	...	...	8	6	20	1	8	2	7	296	...	...
5	12	...	...	3	3	1	11	6	3	1	1	...	2	1	3	...	1	1	...	8	5	8	...	5	...	3	...	186	482
6	6	1	5	4	1	3	7	2	2	9	2	...	8	7	...	1	7	1	1	1	2	...	1	2	4	3	189	...	...
6	5	...	1	2	4	1	4	7	4	5	...	...	9	...	...	...	1	...	...	1	2	...	2	2	...	4	...	136	325
4	13	7	6	10	6	14	17	3	3	15	4	...	12	...	8	3	4	2	2	5	17	7	2	8	2	9	380	...	...
4	5	1	2	2	6	1	6	3	3	10	1	1	11	...	1	1	1	...	2	1	4	2	3	5	1	4	...	194	574
...	3	...	...	...	...	1	...	...	1	10	...	...	...	...	1	...	...	...	...	...	2	...	5	1	...	...	41	...	...
...	...	...	1	...	...	...	1	...	...	9	...	...	...	...	...	...	...	...	3	...	2	...	2	...	...	...	...	23	64
806	1,072	108	473	456	424	225	897	588	853	1,504	70	65	774	29	147	148	155	117	60	228	611	90	259	516	179	194	22,608	...	...
686	460	65	303	227	196	31	776	317	635	1,317	13	51	699	3	62	83	102	37	22	133	344	10	215	351	104	50	...	14,782	37,390
177	226	28	125	131	121	68	296	151	245	272	42	9	186	7	45	44	32	39	20	79	141	26	74	113	59	75	6,070	...	...
172	106	23	83	55	54	8	231	48	188	244	4	5	179	1	14	23	17	2	11	42	75	5	60	97	20	10	...	3,859	9,929
443	598	56	229	317	335	167	440	268	570	681	74	46	492	5	120	83	175	44	47	133	534	34	239	346	86	225	14,842	...	...
545	417	65	230	276	256	32	564	147	536	781	29	34	775	5	80	61	151	34	17	85	479	7	328	332	50	58	...	13,453	28,295
1	28	...	...	7	6	2	15	15	10	14	2	...	7	...	...	...	...	3	...	1	5	1	...	12	1	8	261	...	...
1	9	...	3	2	1	...	...	4	1	8	...	1	2	...	...	...	2	...	...	...	6	...	2	3	...	...	...	79	340
96	190	13	394	144	105	25	515	183	775	207	22	8	119	5	31	39	35	19	27	71	75	6	69	133	81	43	6,891	...	...
87	75	1	327	99	43	2	497	119	664	149	3	4	88	1	14	17	10	9	5	33	48	...	44	83	63	6	...	4,747	11,638
...	15	1	4	3	4	2	3	7	4	11	2	...	13	2	...	1	2	...	1	...	5	...	10	8	...	3	211	...	...
...	1	...	...	...	...	...	1	...	...	8	...	...	3	...	...	...	...	...	...	...	...	...	3	2	...	...	...	39	250
1	5	...	3	2	1	...	5	1	...	...	1	...	4	...	1	...	...	...	..	...	2	...	...	4	5	8	105	...	...
...	1	...	...	...	4	...	1	3	...	...	...	...	1	...	1	...	...	...	...	...	...	...	1	...	1	...	...	33	138
14	62	4	12	85	8	6	121	13	60	44	3	2	34	...	20	2	2	4	1	89	66	...	11	60	55	22	1,440	...	...
12	31	8	2	44	4	1	88	1	41	25	1	2	29	...	6	1	2	...	1	53	30	1	11	34	43	7	...	783	2,223
14	89	3	15	62	19	8	74	36	44	38	14	2	37	4	8	4	4	10	2	23	67	1	6	48	21	34	1,324	...	...
6	28	2	2	31	4	...	39	3	18	20	1	1	20	...	4	1	1	1	...	6	32	...	4	15	9	5	...	454	1,778
9	22	1	2	6	9	1	13	11	9	9	2	...	5	2	...	1	3	2	1	1	12	3	1	5	1	10	341	...	...
8	2	...	1	2	3	...	7	2	5	5	...	...	2	...	...	...	...	...	...	...	7	...	1	1	...	...	...	123	464
6	21	1	5	4	4	5	4	14	5	4	7	...	10	3	1	...	2	3	1	...	9	...	2	7	1	8	261	...	...
8	1	1	4	1	2	...	7	2	...	3	...	...	2	...	...	...	1	...	...	...	1	...	...	...	...	...	...	83	344
2	4	2	3	...	...	3	2	...	...	2	...	...	1	7	...	...	...	...	...	1	...	...	2	6	...	1	52	...	...
...	...	...	1	...	...	1	...	...	...	2	...	...	2	...	1	...	...	...	...	...	...	...	...	1	...	...	...	15	67
3	9	...	2	6	9	1	6	6	5	8	3	1	5	4	1	2	...	2	4	5	8	1	3	6	...	2	223	...	...
2	2	1	2	3	3	...	4	4	...	5	...	...	3	1	...	...	...	...	1	...	6	...	5	3	1	...	...	92	315
...	...	1	...	1	1	2	...	2	1	3	...	...	...	22	...	...	...	...	...	...	6	1	...	1	...	...	60	...	...
...	...	...	...	...	...	...	...	...	2	1	...	...	...	...	...	...	...	...	...	...	...	...	...	...	...	...	...	4	64
18	732	24	1	58	116	128	58	523	9	139	5,133	1	77	11	80	1	280	15	7	...	167	22	37	48	2	578	*11,224	...	...
...	1	...	...	...	...	...	...	4	...	1	3	...	2	...	...	...	...	...	...	...	4	...	...	...	...	...	...	*29	*11,253
...	...	...	...	...	...	...	...	...	...	...	...	...	...	4	...	...	...	...	...	...	...	...	...	1	...	...	8	...	..
...	...	...	...	...	...	...	...	...	...	...	...	...	...	...	...	...	...	...	...	...	...	...	...	...	...	...	...	3	11
...	...	...	...	...	1	11	...	2	...	...	...	...	1	175	...	...	...	...	...	...	2	...	...	...	...	...	225	...	...
...	...	...	...	2	...	...	...	...	...	2	...	...	...	1	...	...	...	...	...	...	...	...	...	...	...	...	...	10	235
1	...	...	1	1	...	2	1	2	...	...	...	...	...	2	...	...	...	...	...	...	1	...	...	...	...	1	39	...	...
...	...	1	2	...	...	...	1	...	...	...	...	...	1	...	...	...	...	...	...	...	...	...	1	1	...	...	...	26	65
12	11	2	429	1,947	16	10	964	158	8	53	...	3	21	292	36	6	...	31	4	209	125	3	3	57	254	1	†6,000	...	...
6	...	1	25	144	...	3	45	11	3	4	...	...	4	7	3	...	...	6	...	21	10	...	...	1	16	...	...	†396	†6,396
...	10	4	2	8	8	3	4	8	...	7	2	...	8	25	1	...	...	2	1	2	6	...	...	3	1	...	195	...	...
2	...	...	1	12	...	1	5	...	1	1	...	...	1	...	2	...	...	...	...	...	1	...	2	1	...	...	...	55	250
14	6	2	5	3	...	3	14	9	10	7	...	...	11	...	2	1	2	5	1	2	8	1	2	6	...	1	271	...	...
10	5	2	6	3	6	...	17	7	9	24	...	...	10	...	1	2	3	...	...	3	6	...	5	9	3	1	...	269	540
1	2	...	2	...	...	...	4	2	6	...	...	...	3	...	...	...	...	...	...	...	1	...	...	...	...	1	44	...	...
...	2	...	4	1	...	...	2	...	7	3	...	...	3	...	1	1	...	...	...	...	1	...	1	2	...	...	...	48	92
1	8	8	2	...	8	...	...	14	5	22	1	...	23	...	15	...	2	3	...	5	53	...	2	6	...	1	428	...	...
3	...	...	1	...	...	...	...	3	...	36	...	...	20	...	5	1	1	...	...	1	22	...	1	3	...	...	...	119	547
																											125,325	88,200	213,525

---

* 18 Males and 6 Females born of parents not natives of China.
† 25 Males and 23 Females born of parents not natives of Polynesia.

Table No. CXLV.

SHOWING in DETAIL the BIRTHPLACES embodied in Table No. CXLIV, under the Headings specified below.

CENSUS DISTRICTS.	OTHER COUNTRIES IN EUROPE.																OTHER COUNTRIES IN ASIA.																					OTHER STATES IN AMERICA.							OTHER COUNTRIES NOT PREVIOUSLY NAMED.															
	Belgium.	Corfu.	Gibraltar.	Greece.	Heligoland.	Holland.	Hungary.	Malta.	Norway.	Poland.	Portugal.	Russia.	Spain.	Sweden.	Switzerland.	Turkey.	Arabia.	Armenia.	Asia (only).	Batavia.	Borneo.	Ceylon.	Guam.	Java.	Malacca.	Macassar.	Malay.	Manilla.	Mollucca.	Philippine Islands.	Penang.	Samarang.	Siam.	Singapore.	Straits Settlements.	Sumatra.	Tartary.	Brazil.	British Guiana.	Chili.	Mexico.	Peru.	South America.	Valparaiso.	Azores.	Barbadoes.	Bourbon.	Cape de Verde Islands.	Fiji.	Honolulu.	Madeira.	Marcella.	Mauritius.	New Caledonia.	Norfolk Island.	Pitcairn Island.	St. Helena.	St. Domingo.	Tahiti.	West Indies.
Aramac	1	1	...	...	...	...	...	...	7	1	1	1	1	5	7	...	...	...	...	...	...	3	...	...	...	...	...	...	...	...	1	...	...	3	...	1	...	...	...	...	...	...	...	...	...	1	...	...	...	...	...	...	...	...	...	...	...	1	...	2
Balonne	...	...	...	...	...	...	...	...	9	...	1	...	...	3	1	...	...	...	...	...	...	...	...	...	...	...	...	...	...	...	...	...	...	...	...	...	...	...	...	...	1	...	...	...	...	...	...	...	1	...	...	...	1	...	...	...	...	...	...	2
Blackall	...	...	...	...	...	...	...	2	5	...	...	...	...	5	4	...	1	...	...	...	...	...	...	...	...	...	...	...	...	...	...	...	...	...	...	...	...	...	...	...	...	...	...	...	...	...	...	...	...	...	...	...	3	...	...	...	...	...	...	2
Bowen	...	...	...	...	...	...	...	...	12	...	...	...	1	4	3	...	...	...	...	...	...	...	...	...	...	...	...	...	...	...	...	...	...	...	...	...	...	...	...	...	...	...	...	1	...	...	...	...	...	...	...	...	1	...	...	...	...	...	...	...
Brisbane	5	...	1	6	1	7	1	3	54	12	3	14	7	101	31	1	...	...	...	...	...	...	...	...	...	...	...	1	...	1	...	...	...	...	...	...	1	...	...	...	...	...	3	...	...	...	...	1	...	...	...	...	4	...	2	...	2	...	...	30
Bundaberg	...	...	...	...	...	1	...	1	9	15	...	3	1	41	10	...	...	...	...	...	...	...	...	...	...	...	...	...	...	...	...	...	...	...	...	...	...	...	...	...	...	...	1	...	...	...	...	...	...	...	...	...	...	...	...	...	...	...	...	4
Burke	1	...	...	...	...	1	...	...	7	...	...	1	1	6	5	...	1	...	...	...	2	...	...	1	...	...	...	...	...	...	...	...	...	...	...	...	...	...	...	...	1	...	1	...	...	...	...	...	...	...	...	...	1	...	...	...	...	...	...	2
Burnett	...	...	...	...	...	2	...	...	1	...	...	1	...	2	21	...	...	...	2	...	...	...	...	...	...	...	...	...	...	...	...	...	...	...	...	...	...	...	...	...	...	...	...	...	...	...	...	1	...	...	...	...	...	...	...	...	...	...	...	3
Caboolture	...	...	...	1	...	2	...	1	18	1	...	...	...	12	9	...	...	...	...	...	...	...	...	...	...	...	...	2	...	...	...	...	...	...	...	2	...	...	...	1	...	1	...	...	...	...	...	...	...	...	...	...	...	...	...	...	...	...	...	3
Cardwell	1	...	...	1	...	...	...	...	5	1	...	1	...	18	2	...	...	...	...	...	...	...	...	...	...	...	...	...	...	...	...	...	...	...	...	...	...	1	...	...	...	...	...	...	...	...	...	...	...	...	...	...	2	...	...	...	...	...	...	1
Charleville	...	...	...	...	...	...	...	...	4	1	...	2	...	4	4	...	...	...	...	...	...	...	...	...	...	...	...	1	...	...	...	...	...	...	...	...	...	...	...	...	...	1	...	...	...	...	...	...	...	...	...	...	1	...	...	...	1	...	...	1
Clermont	...	...	...	5	...	4	...	...	9	4	...	3	1	38	11	1	...	...	...	...	...	...	...	...	...	...	...	...	...	...	1	...	...	...	...	...	...	1	...	...	...	...	3	...	...	...	...	...	...	1	...	...	...	...	...	...	...	...	...	3
Cook	3	...	...	2	...	...	1	...	3	...	...	1	...	12	1	...	...	...	...	...	...	...	...	...	...	...	...	2	...	...	...	...	1	...	3	1	...	...	...	1	...	...	1	...	...	...	...	1	...	...	...	...	...	...	...	...	...	...	1	10
Cunnamulla	...	...	...	...	...	...	...	...	...	...	...	...	...	2	...	...	...	...	...	...	...	...	...	...	...	...	...	...	...	...	...	...	...	...	...	...	...	...	...	...	...	...	1	...	...	...	...	...	...	...	...	...	...	...	...	...	...	...	...	...
Dalby	1	...	...	...	...	...	...	...	...	1	...	...	...	...	2	...	...	...	...	...	...	...	...	...	...	...	...	...	...	...	...	...	...	...	...	...	...	...	...	...	...	...	...	...	...	...	...	...	...	...	...	...	...	...	...	...	...	...	...	...
Darling Downs Central	3	...	...	...	...	1	1	...	3	...	...	...	...	3	7	...	...	...	...	1	...	...	...	...	...	...	...	...	...	...	...	...	...	...	...	...	...	...	...	...	...	...	...	...	...	...	...	...	...	...	...	...	3	1	...	...	...	...	...	2
,, East	...	...	...	1	...	...	...	...	2	...	1	...	...	3	5	...	...	...	...	...	...	...	...	...	...	...	...	...	...	...	...	...	...	3	...	...	...	...	...	1	...	...	2	...	...	...	...	...	...	...	...	...	...	...	...	...	...	...	...	2
,, North	...	...	...	...	...	...	1	...	3	...	...	1	...	4	25	...	...	...	...	...	...	...	...	...	...	...	...	...	...	...	...	...	...	...	...	...	...	...	...	...	...	...	...	...	...	...	...	...	...	...	...	...	...	...	...	...	1	...	...	...
,, West	1	...	...	...	...	...	...	...	1	...	...	...	...	...	...	...	...	...	...	...	...	...	...	...	...	...	...	...	...	...	...	...	...	...	...	...	...	...	...	...	...	...	...	...	...	...	...	...	...	...	...	...	...	...	...	...	...	...	...	1
Diamentina	...	...	...	...	...	1	...	...	2	1	...	1	...	1	...	...	...	...	...	...	...	...	...	...	...	...	...	...	...	...	...	...	...	...	...	...	...	...	...	...	...	...	...	...	...	...	...	...	...	...	...	...	...	...	...	...	...	...	...	1
Drayton and Toowoomba	1	...	...	...	...	...	...	...	5	2	...	1	1	12	13	...	...	...	...	...	...	...	...	...	...	...	...	...	...	...	...	...	...	...	...	...	...	...	...	...	...	...	1	...	...	...	...	...	...	...	...	...	...	...	...	...	...	...	...	1
Etheridge	2	...	...	3	...	2	...	...	2	...	...	...	...	3	5	...	1	...	...	...	...	...	...	...	1	...	...	...	...	...	...	...	...	...	...	...	...	...	...	...	...	...	...	...	...	...	...	...	...	...	...	...	...	...	...	...	...	...	...	1
Fassifern	...	...	...	...	...	...	...	...	...	...	...	...	...	5	3	...	...	...	...	...	...	...	...	...	...	...	...	...	...	...	...	...	...	...	...	...	...	...	...	...	...	...	...	...	...	...	...	...	...	...	...	...	...	...	...	...	...	...	...	3
Gladstone	...	...	...	...	...	...	...	1	3	...	...	...	...	1	2	...	...	1	...	...	...	...	...	...	...	...	...	...	...	...	...	...	...	...	...	...	...	...	...	...	...	...	...	...	...	...	...	...	...	...	...	...	...	...	...	...	...	...	...	2
Gympie	1	...	...	...	...	3	...	...	5	3	1	2	...	24	15	...	...	...	...	...	...	...	...	...	...	...	...	...	...	...	...	...	...	...	...	...	...	...	...	...	...	...	...	...	...	...	...	1	...	...	...	...	...	...	...	...	...	...	...	7
Ipswich	...	...	...	2	...	...	...	...	2	1	...	...	...	6	9	...	...	...	...	...	...	...	...	...	...	...	...	...	...	...	...	...	...	...	...	...	...	...	...	...	...	...	2	...	...	...	...	...	...	...	...	...	...	...	...	...	1	...	...	1
Kennedy	1	...	1	8	...	3	...	...	45	2	...	1	...	35	20	1	...	...	...	...	...	...	...	...	...	...	...	...	...	...	...	...	...	...	...	...	...	...	...	...	3	...	1	...	...	...	...	...	...	...	...	...	...	...	...	...	...	...	...	10
Leichhardt	...	...	...	...	...	...	...	1	1	...	...	...	...	3	...	...	...	...	...	...	...	...	...	...	...	...	...	...	...	...	...	...	...	...	...	...	...	...	...	...	2	...	...	...	...	...	...	1	...	...	...	...	3	...	...	...	...	...	...	...
Logan	...	...	...	...	...	1	...	...	5	...	...	...	...	9	2	...	...	...	...	...	...	...	...	...	...	...	...	...	...	...	...	...	...	...	...	...	...	...	...	3	...	...	1	...	...	...	...	1	...	...	...	...	...	...	...	...	...	...	...	2
Mackay	2	...	1	...	...	...	...	1	57	...	2	2	1	19	8	...	...	...	...	...	...	...	...	2	...	...	...	...	...	...	...	...	...	...	...	...	...	...	...	...	...	...	...	...	1	...	...	...	...	...	...	...	1	...	...	...	...	...	...	18
Maranoa	...	...	...	...	...	...	...	1	5	3	...	3	1	4	6	...	...	...	...	...	...	1	...	...	...	...	...	...	...	...	...	...	...	...	...	...	...	...	...	...	...	...	...	...	...	...	...	...	...	...	...	...	...	...	...	...	...	...	...	8
Marathon	...	...	...	...	...	...	...	...	2	1	...	...	1	4	...	...	...	...	...	2	...	7	...	1	...	...	...	...	...	...	...	...	...	1	...	...	...	...	1	...	...	1	...	2	...	...	...	...	...	...	...	...	1	...	...	...	1	...	...	2
Maryborough	...	...	...	...	...	2	5	1	19	12	1	2	1	33	35	2	...	...	...	...	...	...	...	...	...	...	...	...	...	...	...	...	...	...	...	...	...	1	1	...	...	...	...	...	...	...	5	...	...	...	...	...	2	...	...	...	...	...	...	2
Moreton East	...	1	...	2	...	...	...	...	9	1	1	4	1	10	9	1	...	...	...	...	...	...	...	...	...	...	...	2	...	...	...	...	...	...	...	...	...	...	...	...	...	...	...	...	...	...	...	...	...	...	...	...	3	...	...	...	1	...	...	4
,, West	...	...	...	1	...	...	...	...	8	3	...	...	...	17	33	...	...	...	...	...	...	...	...	...	...	...	...	...	...	...	...	...	...	...	...	...	...	...	...	...	...	...	...	...	...	...	...	...	...	1	...	...	...	...	...	...	...	...	...	...
Oxley	...	...	2	...	...	4	1	1	12	6	2	3	2	10	15	...	...	...	...	...	...	...	...	1	...	...	...	...	...	...	...	...	...	...	...	1	...	2	...	...	...	...	2	...	...	...	...	...	...	...	...	...	...	...	...	...	...	...	...	8
Palmer	...	...	...	3	...	1	...	...	3	2	...	2	...	2	2	...	...	...	...	...	...	...	...	...	...	...	...	...	...	...	...	...	...	...	...	...	...	...	...	...	...	...	...	...	...	...	...	...	...	...	...	...	...	...	...	...	...	...	...	2
Peak Downs	...	...	...	...	...	...	...	...	...	...	...	...	...	2	1	...	...	...	...	...	...	...	...	...	...	...	...	...	...	...	...	...	...	...	...	...	...	...	...	...	...	...	...	...	...	...	...	...	...	...	...	...	...	...	...	...	...	...	...	...
Rockhampton	...	...	...	1	...	...	...	1	11	1	...	2	1	23	17	...	1	...	...	...	...	...	...	...	...	...	...	...	...	...	...	...	...	...	...	...	...	...	...	...	1	...	2	...	...	...	...	...	...	...	...	...	1	...	...	...	...	...	...	8
Somerset	...	...	...	...	...	...	...	...	1	...	1	...	1	1	...	...	...	...	...	...	2	...	2	27	5	2	12	67	10	3	...	1	...	...	45	...	...	...	...	2	1	3	1	...	...	...	4	4	...	...	1	3	1	...	1	2	...	...	...	9
Springsure	...	...	...	...	1	...	...	...	3	...	1	...	...	4	3	...	...	...	...	...	...	...	...	...	...	...	...	...	...	...	...	...	...	...	...	...	...	1	...	...	...	...	...	...	...	...	...	...	...	...	...	...	...	...	...	...	...	...	...	3
Stanley	...	...	...	...	...	1	...	...	1	...	...	...	...	2	1	...	...	...	...	...	...	...	...	...	...	...	...	...	...	...	...	...	...	...	...	...	...	...	...	...	...	...	...	...	...	...	...	...	...	...	...	...	...	...	...	...	...	...	...	...
Stanthorpe	...	...	...	...	...	1	...	...	1	2	...	...	...	1	...	...	...	...	...	...	...	...	...	...	...	...	...	...	...	...	...	...	...	...	...	...	...	...	...	...	...	...	...	...	...	...	...	...	...	...	...	...	...	...	...	...	...	...	...	...
St. Lawrence	...	...	...	...	...	...	...	...	1	...	...	...	...	3	7	...	...	...	...	...	...	...	...	...	...	...	...	...	...	...	...	...	...	...	...	...	...	...	...	...	...	...	...	...	...	...	...	...	...	...	...	...	...	...	...	...	...	...	...	2
Taroom	...	...	...	...	...	...	...	...	...	...	...	...	...	1	1	...	...	...	...	...	...	...	...	...	...	...	...	...	...	...	...	...	...	...	...	...	...	...	...	...	...	...	...	...	...	...	...	...	...	...	...	...	...	...	...	...	1	...	...	...
Tiaro	...	...	...	...	...	...	...	...	11	2	...	2	...	12	2	...	...	...	...	...	...	...	...	...	...	...	...	...	...	...	...	...	...	...	...	...	...	1	...	...	...	...	...	...	...	...	...	...	...	...	...	...	...	...	...	...	...	...	...	2
Townsville	2	...	1	3	1	2	1	...	42	1	2	3	...	30	9	2	...	...	...	...	...	...	...	1	...	...	...	...	...	...	...	...	...	...	1	...	...	...	...	...	...	...	...	...	1	...	...	...	...	...	...	...	1	...	...	...	...	...	...	5
Warrego	...	...	...	...	...	...	...	1	...	...	...	...	...	...	...	...	...	...	...	...	...	...	...	...	...	...	...	...	...	...	...	...	...	...	...	...	...	...	...	...	...	...	...	...	...	...	...	...	...	...	...	...	...	...	...	...	...	...	...	...
Warwick	1	...	1	...	...	...	...	...	2	...	...	...	...	1	5	...	...	...	...	...	...	...	...	...	...	...	...	...	...	...	...	...	...	...	...	...	...	...	...	...	2	...	...	...	...	...	...	...	...	...	...	...	...	...	...	...	...	...	...	2
Westwood	...	...	...	...	...	1	...	...	16	6	...	...	1	15	24	...	...	...	...	...	...	...	...	...	...	...	...	...	...	...	...	...	...	...	...	...	...	...	...	...	7	...	...	...	...	...	...	...	...	...	...	...	1	...	...	...	...	...	...	3
Wide Bay	...	...	...	...	...	...	...	...	10	1	...	...	...	12	7	...	...	...	...	...	...	...	...	...	...	...	...	...	...	...	...	...	...	...	...	...	...	...	...	...	...	...	...	...	...	...	...	...	...	...	...	...	...	...	...	...	...	...	...	1
Woothakata	2	...	...	5	...	...	...	...	6	1	...	3	1	15	5	1	...	...	...	...	...	...	...	...	...	...	...	...	...	...	...	...	...	...	...	...	...	...	...	...	1	...	...	...	...	...	...	...	...	...	...	...	...	...	...	...	...	...	...	...
Persons	28	2	7	44	3	40	11	15	442	87	17	59	24	583	407	9	4	1	2	3	4	11	2	33	6	2	12	75	10	4	2	1	1	7	49	5	1	7	2	8	19	6	22	3	2	1	9	10	1	2	1	3	30	1	3	2	8	1	1	175
Males	24	1	3	41	3	31	8	12	285	57	15	56	19	456	306	7	4	1	2	3	4	11	2	30	6	2	12	75	10	3	2	1	1	6	45	4	1	5	1	7	17	5	14	3	1	1	6	10	1	...	1	3	21	1	1	2	6	1	...	140
Females	4	1	4	3	...	9	3	3	157	30	2	3	5	127	101	2	...	...	...	...	...	...	...	3	...	...	...	...	...	1	...	...	...	1	4	1	...	2	1	1	2	1	8	...	1	...	3	...	...	2	...	...	9	...	2	...	2	...	1	35
TOTALS ...	Males 1,324 Females 454 Persons 1,778																Males 225 Females 10 Persons 235																					Males 52 Females 15 Persons 67							Males 195 Females 55 Persons 250															

CENSUS—1881.

SICKNESS AND INFIRMITY.

SICKNESS AND INFIRMITY.

Table No. CXLVI.

SHOWING the NUMBER of PERSONS RETURNED as SUFFERING from SICKNESS and ACCIDENT on 3rd April, 1881.

CENSUS DISTRICT.	TOTAL.				PRIVATE HOUSES.				HOSPITALS.			
	SICKNESS.		ACCIDENT.		SICKNESS.		ACCIDENT.		SICKNESS.		ACCIDENT.	
	Males.	Females.	Males.	Females.	Males.	Females.	Males.	Females.	Males.	Females.	Males.	Females.
Aramac	4	...	...	...	...	...	...	...	4	...	...	...
Balonne	4	...	2	...	2	...	...	...	2	...	2	...
Blackall	7	1	1	...	7	1	1	...	...	...	...	...
Bowen	4	1	1	...	3	1	1	...	1	...	...	...
Brisbane	150	100	19	...	71	46	18	...	79	54	1	...
Bundaberg ...	13	1	8	...	8	1	7	...	5	...	1	...
Burke	2	2	2	...	2	2	2	...	...	...	...	...
Burnett	7	2	1	...	7	...	...	...	...	2	1	...
Caboolture ...	11	5	3	1	11	5	3	1	...	...	...	...
Cardwell	1	2	1	...	1	2	1	...	...	...	...	...
Charleville ...	2	...	1	...	2	...	1	...	...	...	...	...
Clermont	18	9	2	...	11	7	...	...	7	2	2	...
Cook	28	4	...	...	10	3	...	...	18	1	...	...
Cunnamulla ...	2	3	...	...	2	3	...	...	...	...	...	...
Dalby	4	1	2	...	1	...	...	...	3	1	2	...
Darling Downs Central	4	3	...	...	4	3	...	...	...	...	...	...
Ditto East ...	1	1	...	...	1	1	...	...	...	...	...	...
Ditto North ...	4	1	2	1	4	1	2	1	...	...	...	...
Ditto West ...	1	...	4	...	1	...	4	...	...	...	...	...
Diamentina ...	1	...	...	...	1	...	...	...	...	...	...	...
Drayton and Toowoomba	27	10	2	...	6	7	...	...	21	3	2	...
Etheridge	6	...	...	...	1	...	...	...	5	...	...	...
Fassifern	4	3	2	...	4	3	2	...	...	...	...	...
Gladstone ...	3	1	...	...	3	1	...	...	...	...	...	...
Gympie	18	6	6	...	11	5	6	...	7	1	...	...
Ipswich	43	18	7	...	19	11	6	...	24	7	1	...
Kennedy	20	4	6	...	15	4	4	...	5	...	2	...
Leichhardt ...	1	...	...	...	1	...	...	...	...	...	...	...
Logan	8	4	1	...	8	4	1	...	...	...	...	...
Mackay	11	...	...	...	4	...	...	...	7	...	...	...
Maranoa	10	2	...	...	...	1	...	...	10	1	...	...
Marathon	2	...	...	...	2	...	...	...	...	...	...	...
Maryborough ...	39	12	6	1	27	12	4	...	12	...	2	1
Moreton East ...	12	3	2	...	12	3	2	...	...	...	...	...
Ditto West ...	7	13	3	...	7	13	3	...	...	...	...	...
Oxley	29	21	7	...	29	21	7	...	...	...	...	...
Palmer	1	...	...	...	1	...	...	...	...	...	...	...
Peak Downs ...	...	...	...	...	...	...	...	...	...	...	...	...
Rockhampton ...	56	23	9	...	26	19	9	...	30	4	...	...
Somerset	...	...	...	...	...	...	...	...	...	...	...	...
Springsure ...	3	2	...	...	1	1	...	...	2	1	...	...
Stanley	2	...	2	...	2	...	2	...	...	...	...	...
Stanthorpe ...	2	1	...	...	2	1	...	...	...	...	...	...
St. Lawrence ...	1	...	...	...	1	...	...	...	...	...	...	...
Taroom	1	...	...	...	1	...	...	...	...	...	...	...
Tiaro	...	3	1	...	...	3	1	...	...	...	...	...
Townsville ...	14	7	2	...	7	4	1	...	7	3	1	...
Warrego	...	1	1	...	...	1	1	...	...	...	...	...
Warwick	22	5	1	2	6	3	1	...	16	2	...	2
Westwood ...	8	3	1	3	8	3	1	3	...	...	...	...
Wide Bay... ...	1	...	...	...	1	...	...	...	...	...	...	...
Woothakata ...	1	...	...	...	1	...	...	...	...	...	...	...
TOTAL... ...	620	278	108	8	355	196	91	5	265	82	17	3

In the Returns of some of the Hospitals no distinction has been drawn between persons suffering from "sickness" or "accident" respectively; the inmates being returned simply as "patients,"

CENSUS—1881.

PUBLIC INSTITUTIONS.

PUBLIC INSTITUTIONS.

Table No. CXLVII.

SUMMARY of the NUMBER of PERSONS in HOSPITALS, LUNATIC ASYLUMS, PRISONS, ORPHAN and BENEVOLENT ASYLUMS, and IMMIGRATION BARRACKS, distinguishing between OFFICERS and INMATES.

INSTITUTIONS.	No. of Institutions.	Total Numbers in Institutions, including Officers and their Families.			Number of Officers and their Families, &c.			Number of Special Inmates as Patients, Lunatics, Prisoners, &c.		
		Persons.	Males.	Females.	Persons.	Males.	Females.	Persons.	Males.	Females.
TOTAL IN INSTITUTIONS	55	2,551	1,660	891	426	223	203	2,125	1,437	688
Hospitals	28	529	360	169	162	78	84	367	282	85
Lunatic Asylums and Reception Houses ...	2	636	366	270	73	30	43	563	336	227
Prisons, &c., including Reformatory	16	544	451	93	130	97	33	414	354	60
Orphan and Benevolent Asylums	8	828	479	349	55	15	40	773	464	309
Immigration Barracks	1	14	4	10	6	3	3	8	1	7

Table No. CXLVIII.

SHOWING the NUMBER of PERSONS returned as INMATES of PUBLIC INSTITUTIONS on the NIGHT of 3rd APRIL, 1881.

Census District.	Locality.	Name of Institution.	Total Number in Institution, including Officers and their Families.			Number of Officers and their Families, &c.			Number of Special Inmates as Patients, Prisoners, &c.		
			Persons.	Males.	Females.	Persons.	Males.	Females.	Persons.	Males.	Females.
Aramac	Aramac	Aramac Hospital	7	6	1	3	2	1	4	4	...
Balonne	St. George	St. George Hospital	5	5	...	1	1	...	4	4	...
,, ...	,, ...	,, Lock-up	10	10	...	5	5	...	5	5	...
,, ...	On the road ...	Prisoner and Custodians travelling	3	3	...	2	2	...	1	1	...
Bowen	Bowen	Bowen Hospital	4	4	...	3	3	...	1	1	...
Brisbane	Brisbane	Brisbane Hospital	136	90	46	33	13	20	103	77	26
,, ...	,, ...	,, Lock Hospital	18	...	18	...	...	...	18	...	18
,, ...	,, ...	Children's Hospital	13	4	9	4	1	3	9	3	6
,, ...	,, ...	Brisbane Gaol	59	59	...	22	22	...	37	37	...
,, ...	,, ...	Immigration Depôt	14	4	10	6	3	3	8	1	7
,, ...	,, ...	Infants' Home	29	11	18	3	...	3	26	11	15
,, ...	,, ...	Diamentina Orphanage	114	53	61	5	4	1	109	49	60
,, ...	,, ...	Lady Bowen Hospital	6	...	6	2	...	2	4	...	4
,, ...	,, ...	Fortitude Valley Gaol	4	1	3	1	1	...	3	...	3
,, ...	,, ...	Lock-up	8	1	7	1	1	...	7	...	7
,, ...	,, ...	Convalescent and Benevolent Home ...	4	1	3	1	...	1	3	1	2
Bundaberg	Bundaberg... ...	Bundaberg Hospital	9	8	1	3	2	1	6	6	...
Burnett	Gayndah	Gayndah Hospital	10	5	5	7	4	3	3	1	2
Caboolture	Nudgee	St. Vincent's Orphanage	251	117	134	12	...	12	239	117	122
Clermont	Clermont	Clermont Hospital	12	10	2	1	1	...	11	9	2
Cook	Cairns	Cairns Hospital	3	3	...	1	1	...	2	2	...
,, ...	Port Douglas ...	Port Douglas Hospital	5	4	1	2	2	...	3	2	1
,, ...	Cooktown	Cooktown Hospital	20	16	4	6	2	4	14	14	...
,, ...	,, ...	,, Lock-up	9	8	1	6	6	...	3	2	1
Dalby	Dalby	Dalby Hospital	12	8	4	6	3	3	6	5	1
Darling Downs Central ...	Allora	Allora Lock-up	10	3	7	9	2	7	1	1	...
Drayton and Toowoomba	Toowoomba ...	Toowoomba Hospital	33	28	5	7	5	2	26	23	3
,, ,, ...	,, ...	,, Gaol	50	11	39	4	4	...	46	7	39
Etheridge	Georgetown ...	Georgetown Hospital	6	6	...	1	1	...	5	5	...
Gympie	Gympie	Gympie Hospital	13	8	5	5	1	4	8	7	1
Ipswich	Ipswich	Ipswich Hospital	47	29	18	15	4	11	32	25	7
,, ...	Sandy Gallop ...	Lunatic Asylum	53	51	2	5	3	2	48	48	...
Kennedy	Charters Towers ...	Charters Towers Hospital	9	9	...	4	4	...	5	5	...
,, ...	Ravenswood ...	Ravenswood Hospital	6	5	1	4	3	1	2	2	...
Mackay	Mackay	Mackay Hospital	9	8	1	2	1	1	7	7	...
Maranoa	Roma	Roma Hospital	19	13	6	8	3	5	11	10	1
,, ...	,, ...	,, Gaol	24	18	6	13	7	6	11	11	...
Marathon	Burke River ...	Burke Police Barracks	3	3	...	2	2	...	1	1	...
Maryborough	Maryborough ...	Maryborough Hospital	21	17	4	6	3	3	15	14	1
,, ...	,, ...	,, Gaol	11	11	...	9	9	...	2	2	...
Moreton East	Lytton	Reformatory School	67	63	4	13	9	4	54	54	...
,, ,, ...	St. Helena	Penal Establishment	205	197	8	20	12	8	185	185	...
,, ,, ...	Dunwich	Benevolent Asylum	276	234	42	10	2	8	266	232	34
Oxley	Woogaroo	Lunatic Asylum	583	315	268	68	27	41	515	288	227
Rockhampton	Rockhampton ...	Rockhampton Hospital...	38	38	...	8	8	...	30	30	...
,, ...	,, ...	,, Lock Hospital	12	3	9	8	3	5	4	...	4
,, ...	,, ...	,, Gaol	37	33	4	5	4	1	32	29	3
,, ...	,, ...	,, Orphanage	89	44	45	15	8	7	74	36	38
,, ...	,, ...	,, Benevolent Asylum	36	9	27	6	1	5	30	8	22
Springsure	Springsure ...	Springsure Hospital	6	5	1	3	3	...	3	2	1
Townsville	Townsville ...	Townsville Hospital	18	10	8	7	2	5	11	8	3
,, ...	,, ...	,, Orphanage	29	10	19	3	...	3	26	10	16
,, ...	,, ...	,, Gaol	41	27	14	17	10	7	24	17	7
Warrego	Thargomindah ...	Thargomindah Lock-up	3	3	...	1	1	...	2	2	...
Warwick	Warwick	Warwick Hospital	32	18	14	12	2	10	20	16	4
		TOTAL	2,551	1,660	891	426	223	203	2,125	1,437	688

Table No. CXLIX.

PREVIOUS OCCUPATION OF PRISONERS.

—	MALES.												FEMALES.				
	Balonne.	Brisbane.	Cook.	Darling Downs Central.	Drayton and Toowoomba.	Maranoa.	Marathon.	Maryborough.	Moreton East.	Rockhampton.	Townsville.	Warrego.	Brisbane.	Cook.	Drayton and Toowoomba.	Rockhampton.	Townsville.
Class I.—(Professional).																	
ORDER I.—GOVERNMENT AND DEFENCE.																	
Sub-Order I.—General Government—																	
No. 6. *Police*	...	1	...	...	...	...	...	...	...	...	...	...	...	...	...	...	...
TOTAL ORDER No. I.	...	1	...	...	...	...	...	...	...	...	...	...	...	...	...	...	...
ORDER II.—LEARNED PROFESSIONS, LITERATURE, ART, AND SCIENCE.																	
Sub-Order III.—Medicine	...	...	...	...	1	...	...	...	1	...	...	...	...	...	...	...	...
IX.—Exhibitions	...	...	...	...	...	...	...	...	1	...	...	...	...	...	...	...	...
TOTAL ORDER No. II.	...	1	...	...	1	...	...	...	2	...	...	...	...	...	...	...	...
TOTAL CLASS I. ...	...	1	...	...	1	...	...	...	2	...	...	...	...	...	...	...	...
Class II.—(Domestic).																	
ORDER III.—DOMESTIC OFFICES.																	
Sub-Order III.—Scholars—																	
No. 1. Children	...	...	...	...	...	...	...	...	54	...	...	...	...	...	...	...	...
TOTAL ORDER No. III.	...	...	...	...	...	...	...	...	54	...	...	...	...	...	...	...	...
ORDER IV.—PERSONAL OFFICES.																	
Sub-Order I.—Board and Lodging ...	...	...	...	...	...	...	...	...	...	1	...	...	...	...	...	...	...
II.—Attendance	...	3	...	...	...	...	...	...	6	1	...	...	1	...	12	3	3
TOTAL ORDER No. IV.	...	3	...	...	...	...	...	...	6	2	...	...	1	...	12	3	3
TOTAL CLASS II. ...	...	3	...	...	...	...	...	...	60	2	...	...	1	...	12	3	3
Class III.—(Commercial).																	
ORDER V.—ENGAGED IN PURCHASE AND SALE OF GOODS.																	
Sub-Order I.—Mercantile Persons ...	...	3	1	...	2	...	...	...	8	1	2	...	...	...	...	...	...
TOTAL ORDER No. V.	...	3	1	...	2	...	...	...	8	1	2	...	...	...	...	...	...
ORDER VI.—ENGAGED IN CONVEYANCE OF MEN, ANIMALS, GOODS, AND MESSAGES.																	
Sub-Order II.—Carrier on Roads ...	...	1	...	...	...	...	...	...	4	1	1	1	...	...	...	...	...
III.—Carrier on Seas and Rivers	...	3	...	...	...	...	...	...	9	2	1	...	...	...	...	...	...
TOTAL ORDER No. VI.	...	4	...	...	...	...	...	...	13	3	2	1	...	...	...	...	...
TOTAL CLASS III. ...	...	7	1	...	2	...	...	...	21	4	4	1	...	...	...	...	...
Class IV.—(Agricultural).																	
ORDER VII.—LAND AND ANIMALS.																	
Sub-Order I.—Agricultural—																	
No. 5. *Farmer, Market-Gardener* ...	...	1	...	...	...	...	...	...	11	1	3	...	...	...	...	...	...
Sub-Order II.—Pastoral—																	
No. 1. *Squatter, Grazier*	...	...	...	...	...	...	...	...	1	...	...	...	...	...	...	...	...
„ 4. *Station Manager, Overseer, and Superintendent*	...	...	...	...	...	...	...	...	1	...	...	...	...	...	...	...	...
„ 5. *(Station Servant not Domestic)*	...	3	...	...	...	1	...	...	5	...	...	1	...	...	...	...	...
Sub-Order III.—Engaged in Land (not in Cultivating or Grazing)	...	...	...	...	...	...	...	...	4	1	...	...	...	...	...	...	...
IV.—Engaged about Animals	1	1	...	...	...	1	1	...	7	3	1	...	...	...	...	...	...
TOTAL ORDER No. VII. ...	1	5	...	...	...	2	1	...	29	5	4	1	...	...	...	...	...
TOTAL CLASS IV. ...	1	5	...	...	...	2	1	...	29	5	4	1	...	...	...	...	...
TOTAL carried forward	1	16	1	...	3	2	1	...	112	11	8	1	1	...	12	3	3

Table No. CXLIX.—*continued.*

PREVIOUS OCCUPATION OF PRISONERS.—*continued.*

—	MALES.												FEMALES.				
	Balonne.	Brisbane.	Cook.	Darling Downs Central.	Drayton and Toowoomba.	Maranoa.	Marathon.	Maryborough.	Moreton East.	Rockhampton.	Townsville.	Warrego.	Brisbane.	Cook.	Drayton and Toowoomba.	Rockhampton.	Townsville.
TOTAL brought forward	1	16	1	...	3	2	1	...	112	11	8	1	1	...	12	3	3
Class V.—(Industrial).																	
ORDER VIII.—WORKING AND DEALING IN ART AND MECHANICAL PRODUCTIONS, &C.																	
Sub-Order I.—In Books...	...	1	...	...	...	...	...	...	1	...	...	...	...	...	...	...	...
X.—In Machines and Tools...	...	1	...	...	...	...	...	...	4	1	1	...	...	...	...	...	...
XI.—In Carriages, Harness, and Implements ...	...	...	...	...	...	...	...	...	1	1	...	...	...	...	...	...	...
XII.—In Ships and Boats ...	...	...	...	...	...	...	...	...	2	...	1	...	...	...	...	...	...
XIII.—In Houses and Buildings	...	1	...	...	...	...	...	...	13	1	...	...	...	...	...	...	...
TOTAL ORDER No. VIII. ...	...	3	...	...	...	...	...	...	21	3	2	...	...	...	...	...	...
ORDER IX.—WORKING AND DEALING IN TEXTILE FABRICS, &C.																	
Sub-Order I.—In Textile Fabrics ...	...	...	...	...	...	...	...	...	1	...	...	...	...	...	...	...	...
II.—In Dress	...	2	...	...	1	...	...	...	9	...	...	...	...	...	...	...	...
TOTAL ORDER No. IX.	...	2	...	...	1	...	...	...	10	...	...	...	...	...	...	...	...
ORDER X.—WORKING AND DEALING IN FOOD AND DRINKS.																	
Sub-Order I.—In Animal Food ...	1	...	...	...	...	...	...	...	4	...	...	...	...	...	...	...	...
II.—In Vegetable Food ...	...	...	...	...	...	...	...	...	3	1	...	...	...	...	...	...	...
III.—In Drinks and Stimulants	...	2	...	...	...	...	...	...	1	...	...	...	...	...	...	...	...
TOTAL ORDER No. X.	1	2	...	...	...	...	...	...	8	1	...	...	...	...	...	...	...
ORDER XI.—WORKING AND DEALING IN ANIMAL AND VEGETABLE SUBSTANCES.																	
Sub-Order II.—In Vegetable Matters ...	...	...	...	...	...	1	...	1	2	...	...	...	...	...	...	...	...
TOTAL ORDER No. XI.	...	...	...	...	...	1	...	1	2	...	...	...	...	...	...	...	...
ORDER XII.—WORKING AND DEALING IN MINERALS.																	
Sub-Order I.—Mining for Gold and other Metals—																	
No. 1. *Gold*	...	1	...	...	...	...	...	...	22	1	...	...	...	...	...	...	...
Sub-Order V.—In Gold, Silver, and precious Stones ...	...	...	...	...	...	...	...	...	...	1	...	...	...	...	...	...	...
VI.—In Metals, other than Gold or Silver ...	...	...	...	...	...	...	...	1	3	...	...	...	...	...	...	...	...
TOTAL ORDER No. XII. ...	...	1	...	...	...	...	...	1	25	2	...	...	...	...	...	...	...
TOTAL CLASS V. ...	1	8	...	...	1	1	...	2	66	6	2	...	...	...	...	...	...
Class VI.—(Indefinite and Non-Productive).																	
ORDER XIII.—LABOUR (BRANCH NOT DEFINED.)																	
Sub-Order I.—Labourer, Branch unspecified	4	13	1	1	2	8	...	...	61	12	7	...	...	...	...	...	...
TOTAL ORDER No. XIII. ...	4	13	1	1	2	8	...	...	61	12	7	...	...	...	...	...	...
ORDER XV.—PUBLIC BURTHEN.																	
Sub-Order II.—Prostitutes	...	...	...	...	...	...	...	...	...	...	...	...	9	1	22	...	...
TOTAL ORDER No. XV. ...	...	...	...	...	...	...	...	...	...	...	...	...	9	1	22	...	...
NO OCCUPATION, OR OCCUPATION NOT STATED.																	
Occupation unspecified	...	...	...	...	1	...	...	...	...	...	...	...	...	...	5	...	4
TOTAL CLASS VI. ...	4	13	1	1	3	8	...	...	61	12	7	...	9	1	27	...	4
TOTAL OF OCCUPATIONS ...	6	37	2	1	7	11	1	2	239	29	17	2	10	1	39	3	7
TOTAL MALES	6	37	2	1	7	11	1	2	239	29	17	2	...	...	...	...	...
TOTAL FEMALES	...	10	1	...	39	...	...	...	...	3	3	...	...	...	...	...	...
GRAND TOTAL	6	47	3	1	46	11	1	2	239	32	20	2	10	1	39	3	7

CENSUS—1881.

PART II.—APPENDIX.

TABLE OF CONTENTS OF APPENDIX.

	PAGE.
Description of Census Districts and of Collectors' Sub-districts	III. to LXIV.
Index to Description of Census Districts of Collectors' Sub-districts	LXV.
Schedule of Collectors' Names in each Census District	LXVI.
Descriptions showing where Census Districts of 1881 are overlapped by Census Districts of 1876	LXIX.
Copy of Proclamation defining Census Districts and appointing Enumerators	LXXVII. to CIV.
"*Quinquennial Census Act of* 1875"	CV. and CVI.
"*Census Act of* 1880"	CIX.
Instructions to Enumerators	CX.
Instructions to Collectors	CXI to CXIII.
Instructions to Compilers	CXIV to CXIX.

APPENDIX A.

Description of Census Districts and of Collectors' Sub-Divisions.

No. 1.—SOMERSET.

Commencing on the eastern shore of the Gulf of Carpentaria on the 12th parallel of south latitude, and bounded thence due east by that parallel to the shore of the Pacific Ocean; thence northerly by the shore of that Ocean; thence south-westerly by the Endeavour Straits; and thence southerly by the eastern shore of the Gulf of Carpentaria to the point of commencement,—to include all islands and shipping within 60 miles of the mainland. This includes part of the Division of Hann under "*The Divisional Boards Act.*"

Subdivision No. 1.

To include Somerset, Albany Island, and all the islands in the Endeavour Strait and Prince of Wales Group.

Subdivision No. 2.

To include all the islands in Torres Straits and the North-east Channel.

No. 2.—PALMER.

Commencing on the eastern shore of the Gulf of Carpentaria at the mouth of the Mitchell River, and bounded thence by that river upwards to its junction with the Palmer River; thence easterly by the range forming the watershed between the Mitchell and the Palmer Rivers to the Main Range forming the watershed between the waters flowing into the Gulf of Carpentaria and the waters flowing into the Pacific Ocean; thence northerly by that range to the 12th parallel of south latitude; thence due west by that parallel to the eastern shore of the Gulf of Carpentaria; and thence southerly by that shore to the point of commencement. This includes part of the Division of Hann under "*The Divisional Boards Act.*"

Subdivision No. 1.

Commencing on the eastern shore of the Gulf of Carpentaria at the mouth of the Mitchell River, and bounded thence by that river upwards to its junction with the Palmer River; thence by a line bearing north to the Main Range forming the watershed between the waters flowing into the Gulf of Carpentaria and the waters flowing into the Pacific Ocean; thence northerly by that range to the 12th parallel of south latitude; thence due west by that parallel to the eastern shore of the Gulf of Carpentaria; and thence southerly by that shore to the point of commencement. This includes part of the Division of Hann under "*The Divisional Boards Act.*"

Subdivision No. 2.

Commencing at the confluence of the Mitchell and Palmer Rivers, and bounded thence by the Palmer River upwards to its junction with the left-hand branch of same; thence by the left-hand branch of the Palmer River upwards to the Main Range forming the watershed between the waters flowing into the Gulf of Carpentaria and the waters flowing into the Pacific Ocean; thence north-westerly by that range to a point bearing north from the confluence of the Mitchell and Palmer Rivers; thence south to that confluence, the point of commencement. This includes part of the Division of Hann under "*The Divisional Boards Act.*"

Subdivision No. 3.

Commencing at the confluence of the left-hand branch of the Palmer River with the Palmer River, and bounded thence by the Palmer River upwards to its junction with the Little River; thence by the Little River upwards to the Main Range, forming the watershed between the waters flowing into the Gulf of Carpentaria and the waters flowing into the Pacific; thence north-westerly by that range to the head of the left-hand branch of the Palmer River; thence by the left-hand branch of that river downwards to the point of commencement. This includes part of the Division of Hann under "*The Divisional Boards Act.*"

Subdivision No. 4.

Commencing at the confluence of the Little River with the Palmer River, and bounded thence by the Palmer River upwards to the range forming the watershed between the Mitchell and the Palmer Rivers; thence by that range easterly to the Main Range forming the watershed between the waters flowing into the Gulf of Carpentaria and the waters flowing into the Pacific Ocean; thence north-westerly by that range to the head of the Little River; and thence by that river downwards to the point of commencement. This includes part of the Division of Hann under "*The Divisional Boards Act.*"

Subdivision No. 5.

Commencing at the confluence of the right-hand branch of the Palmer River with the Palmer River, and bounded thence by the Palmer River upwards to the range forming the watershed between the Palmer and the Mitchell Rivers; thence westerly by that watershed to the head of the right-hand branch of the Palmer River; and thence by the right-hand branch of the Palmer River downwards to the point of commencement. This includes part of the Division of Hann under "*The Divisional Boards Act.*"

Subdivision No. 6.

Commencing at the confluence of Granite Creek with the Palmer River, and bounded thence by the Palmer River upwards to its junction with the right-hand branch of same; thence by the right-hand branch of the Palmer River upwards to the range forming the watershed between the Palmer and the Mitchell Rivers; thence westerly by that range to the head of Granite Creek; and thence by Granite Creek downwards to the point of commencement. This includes part of the Division of Hann under "*The Divisional Boards Act.*"

Subdivision No. 7.

Commencing at the confluence of Sandy Creek with the Palmer River, and bounded thence by the Palmer River upwards to its junction with Granite Creek; thence by Granite Creek upwards to the range forming the watershed between the Palmer and the Mitchell Rivers; thence by that range westerly to the head of Sandy Creek; and thence by Sandy Creek downwards to the point of commencement. This includes part of the Division of Hann under "*The Divisional Boards Act.*"

Subdivision No. 8.

Commencing at the confluence of the Palmer and the Mitchell Rivers, and bounded thence by the Palmer River upwards to its junction with Sandy Creek; thence by Sandy Creek upwards to the range forming the watershed between the Palmer and the Mitchell Rivers; and thence westerly by that range to the point of commencement. This includes part of the Division of Hann under "*The Divisional Boards Act.*"

No. 3.—COOK.

Commencing on the sea-coast at Double Point in about latitude 17 degrees 40 minutes south, and bounded thence by a line west to the north-eastern watershed of the Herbert River; thence by that watershed north-westerly to the coast range;

DESCRIPTION of CENSUS DISTRICTS and of COLLECTORS' SUB-DIVISIONS—*continued.*

thence by that range northerly to the 12th parallel of south latitude; thence east by that said parallel to the sea-coast; and thence southerly by the sea-coast to the point of commencement,—to include all adjacent islands. This includes the Divisions of Cairns, Douglas, and Daintree under "*The Divisional Boards Act,*" and the Municipality of Cooktown.

SUBDIVISION No. 1.

Commencing on the sea-coast at Double Point in about latitude 17 degrees 40 minutes south, and bounded thence by a line west to the north-eastern watershed of the Herbert River; thence by that watershed northerly to the range forming the watershed between the Mulgrave River and Trinity Harbour; thence north-easterly by said range to Cape Grafton; and thence by sea-coast southerly to point of commencement,—including all islands within sixty miles of the main land. This includes part of the Division of Cairns under "*The Divisional Boards Act.*"

SUBDIVISION No. 2.

Commencing at the mouth of Chinaman's Creek in Trinity Harbour, and bounded thence by said creek upwards to the Mulgrave Road; thence north-easterly by said road to Lily Creek; thence by Lily Creek downwards to Trinity Bay; and thence by Trinity Bay and Trinity Harbour southerly to point of commencement. This includes the township of Cairns, and forms part of the Division of Cairns under "*The Divisional Boards Act.*"

SUBDIVISION No. 3.

Commencing at Cape Grafton, and bounded thence south-westerly by the range forming the north-western watershed of the Mulgrave River to the eastern watershed of the Barron River; thence by that watershed south-westerly and by the eastern and northern watershed of same to Mount Buchan; thence by a line north-east to Double Point; and thence by the sea-coast south-easterly to the point of commencement,—including all islands within sixty miles of the main land, and exclusive of subdivision number two. This includes part of the Division of Cairns under "*The Divisional Boards Act.*"

SUBDIVISION No. 4.

Commencing on Dickson's Inlet at a point bearing east from the south-east corner of Magazine Island, and bounded thence on the south by a line east in continuation to the sea-coast; thence by the sea-coast northerly to the mouth of Dickson's Inlet; and thence by said Inlet southerly to the point of commencement. This includes the township of Port Douglas, and forms part of the Division of Douglas under "*The Divisional Boards Act.*"

SUBDIVISION No. 5.

Commencing at Double Point on the sea-coast, about fifteen miles north-westerly from the town of Cairns, and bounded thence by a line south-west to the northern watershed of the Barron River; thence by that watershed westerly to the Coast Range; thence by that range northerly to the watershed separating the Bloomfield and Daintree Rivers; thence by that watershed north-easterly and by a spur range easterly to Cape Tribulation; and thence by the sea-coast south-easterly to the point of commencement,—exclusive of Subdivision No. 4. This includes part of the Division of Douglas under "*The Divisional Boards Act.*"

SUBDIVISION No. 6.

Commencing at a point bearing south and distant 168 chains from the south-west corner of town section 16, Cooktown; thence by a line west 236 chains; thence by a line north crossing Cooktown and Maytown main road to the right bank of the Endeavour River; thence by the right bank of that river downwards in a north-easterly and easterly direction to the coast line; thence by the coast line in a south-easterly direction to a point due east from the commencing point; and thence by a line west about 188 chains to the point of commencement. This includes the whole of the Municipality of Cooktown.

SUBDIVISION No. 7.

Commencing at Cape Tribulation, and bounded thence westerly by a spur range to the watershed separating the Bloomfield anl Daintree Rivers; thence westerly by said range to the coast range; thence north-westerly by the coast range to the Upper Palmer Road; thence by said road north-easterly to Edmonstone Creek, by Edmonstone Creek downwards to the Normanby River, and by that river downwards to the crossing of the Lower Palmer Road; thence easterly by said road to the range forming the western watershed of the Annan and Endeavour Rivers; thence northerly and easterly by the western and northern watershed of the Endeavour River to the sea-coast; and by the sea-coast south-easterly to the point of commencement,—exclusive of Subdivision number 6. This includes part of the Division of Daintree under "*The Divisional Boards Act.*"

SUBDIVISION No. 8.

Including all islands within sixty miles of the mainland, from Double Point in about south latitude 17 degrees 40 minutes northerly to the 12th parallel of south latitude.

SUBDIVISION No. 9.

Commencing at Cape Grenville, and bounded thence by the 12th parallel of south latitude to the Main Coast Range; thence by the Main Coast Range southerly and south-easterly to the Upper Palmer Road; thence by the said road north-easterly to Edmonstone Creek; by Edmonstone Creek to the Normanby River; by that river downwards to the crossing of the Lower Palmer Road; thence easterly by the said road to the range forming the western watershed of the Annan and Endeavour Rivers; thence northerly and easterly by the western and northern watershed of the Endeavour River to the sea-coast; and thence by the sea-coast north-westerly to the point of commencement. This includes part of the Division of Daintree under "*The Divisional Boards Act.*"

No. 4.—WOOTHAKATA.

Commencing at the mouth of the Mitchell River, and bounded thence by that river upwards to its confluence with the Palmer River; thence by the watershed separating the Palmer from the Mitchell River easterly to the Coast Range; thence by that range southerly and by the western watershed of the Herbert River to the range forming the northern watershed of the Einasleigh River; thence by that range westerly to a point north from the confluence of the Einasleigh and Etheridge Rivers; thence by a line south to that confluence; thence by the Einasleigh and Gilbert Rivers downwards to the Gulf of Carpentaria; and thence by the coast thereof northerly to the point of commencement. This includes the whole of the Division of Woothakata under "*The Divisional Boards Act.*"

SUBDIVISION No. 1.

Commencing on the eastern shore of the Gulf of Carpentaria at the mouth of the Mitchell River, and bounded thence by the Mitchell River upwards to the Lynd River; thence by the Lynd River upwards to the Tate River; thence south-easterly by the range forming the watershed between the Lynd and Tate Rivers to the Main Range forming the watershed between the waters flowing into the Gulf of Carpentaria and the waters flowing into the Pacific Ocean; thence north-westerly by the range forming the watershed between the Lynd and Einasleigh Rivers to a point bearing north from the confluence of the Etheridge and Einasleigh Rivers; thence south to that confluence; thence by the Einasleigh River downwards to the Gilbert or Van Dieman River; thence by the Gilbert or Van Dieman River downwards to the eastern shore of the Gulf of Carpentaria; and thence by that shore northerly to the point of commencement. This includes part of the Division of Woothakata under "*The Divisional Boards Act.*"

SUBDIVISION No. 2.

Commencing on the road from Byerstown to Thornborough on the range forming the watershed between the Palmer and the Mitchell Rivers, and bounded thence southerly by that road to the range forming the watershed between the Eastern and the Western Hodgkinson Rivers; thence south-easterly by that range to the Main Range forming the watershed between the waters flowing into the Gulf of Carpentaria and the waters flowing into the Pacific Ocean; thence northerly by the Main Range to the range forming the southern watershed of the Palmer River; and thence westerly by that range to the point of commencement. This includes part of the Division of Woothakata under "*The Divisional Boards Act.*"

SUBDIVISION No. 3.*

Commencing at the confluence of the Palmer River with the Mitchell River, and bounded thence easterly by the range forming the watershed between those rivers to the road from Byerstown to Thornborough; thence southerly by that road to the range forming the watershed between the Eastern and the Western Hodgkinson Rivers; thence south-easterly by that range to the Main Range forming the watershed between the waters flowing into the Gulf of Carpentaria and the waters flowing into the Pacific Ocean; thence southerly by the Main Range to the range forming the watershed between the Tate and the Lynd Rivers; thence north-westerly by that range to the confluence of those rivers; thence by the Lynd River downwards to the Mitchell River; and thence by the Mitchell River downwards to the point of commencement. This includes part of the Division of Woothakata under "*The Divisional Boards Act.*"

No. 5.—ETHERIDGE.

Commencing at the confluence of the Einasleigh and Gilbert Rivers, and bounded thence by the Einasleigh River upwards to its confluence with the Etheridge River; thence by a line north to the northern watershed of the Einasleigh River, and by that watershed south-easterly to the watershed separating the Einasleigh from the Burdekin River; thence by that watershed south-westerly to the watershed separating the Gilbert River from the Flinders and Norman Rivers; thence by that watershed north-westerly to a point south of the confluence of the Einasleigh and Gilbert Rivers; and thence by a line north to that confluence at the point of commencement. This includes the whole of the Division of Einasleigh under "*The Divisional Boards Act.*"

SUBDIVISION No. 1.

Commencing on the Main Range, forming the watershed between the waters flowing into the Gulf of Carpentaria and the waters flowing into the Pacific Ocean, at the crossing of the road from Townsville to Georgetown, and bounded thence westerly by that road to Newtown; thence by a line westerly to Mount Flat Top; thence by a line west to the Gregory Range; thence south-easterly by that range to the Main Range aforesaid, and thence northerly by that range to the point of commencement. This includes the southern part of the Division of Einasleigh under "*The Divisional Boards Act.*"

SUBDIVISION No. 2.

Commencing at the confluence of the Einasleigh and the Etheridge Rivers, and bounded thence southerly by a line to the Newcastle Range; thence south-easterly by that range to the head of the Etheridge River; thence by that river downwards to its junction with Delaney's Creek; thence by a line southerly to Mount Flat Top; thence by a line west to the Gregory Range; thence by that range northerly to a point bearing south from the confluence of the Einasleigh and the Gilbert Rivers; thence by a line north to that confluence; and thence by the Einasleigh River upwards to the point of commencement. This includes the north-western part of the Division of Einasleigh under "*The Divisional Boards Act.*"

SUBDIVISION No. 3.

Commencing at the confluence of the Einasleigh and the Etheridge Rivers, and bounded thence southerly by a line to the Newcastle Range; thence south-easterly by that range to the head of the Etheridge River; thence by that river downwards to its junction with Delaney's Creek; thence by a line southerly to Mount Flat Top; thence by a line easterly to Newtown; thence easterly by the road from Georgetown to Townsville to the Main Range, forming the watershed between the waters flowing into the Gulf of Carpentaria and the waters flowing into the Pacific Ocean; thence northerly by that range to the north-eastern watershed of the Einasleigh River; thence north-westerly and westerly by the north-eastern and northern watershed of that river to a point bearing north from the confluence of the Einasleigh and Etheridge Rivers; and thence south by a line to that confluence, the point of commencement. This includes the north-eastern part of the Division of Einasleigh under "*The Divisional Boards Act.*"

---

* Subdivision No. 3 has been divided by the Enumerator into four Collectors' Districts, as follows:—

3 A1.

Commencing at the confluence of the Palmer and the Mitchell Rivers, and bounded thence easterly by the watershed separating those rivers to the road from Byerstown to Thornborough, by that road southerly to the Mitchell River, and by that river downwards to the point of commencement.

3 A2.

Commencing at the confluence of the Lynd and the Mitchell Rivers, and bounded thence by the Mitchell River upwards to the road from Byerstown to Thornborough, by that road southerly to the watershed separating the Eastern and the Western Hodgkinson Rivers, by that watershed north-westerly to the confluence of those rivers, by the Hodgkinson River downwards to the Mitchell River, by a line south from the confluence of those rivers to the watershed separating the Walsh and Hodgkinson Rivers, by that watershed south-easterly to the Telegraph Line from Thornborough to Georgetown, by that line south-westerly to the watershed separating the Tate and Lynd Rivers, by that watershed north-westerly to the confluence of those rivers, and by the Lynd River downwards to the point of commencement.

3 B.

Commencing at the confluence of the Hodgkinson and the Mitchell Rivers, and bounded thence by a line south to the watershed separating the Walsh and the Hodgkinson Rivers, by that watershed south-easterly to the Main Range, by that range northerly to the watershed separating the Eastern and the Western Hodgkinson Rivers, by that watershed north-westerly to the confluence of those rivers, and by the Hodgkinson River downwards to the point of commencement.

3 C.

Commencing on the range forming the watershed between the Walsh and the Hodgkinson Rivers at the crossing of the Telegraph Line from Thornborough to Georgetown, and bounded thence by that watershed easterly to the Main Range, by that range southerly to the watershed separating the Tate and the Lynd Rivers, by that watershed north-westerly to the Telegraph Line aforesaid, and by that telegraph line north-easterly to the point of commencement.

No. 6.—BURKE.

Commencing on the shore of the Gulf of Carpentaria at the western boundary of the colony, and bounded thence by that west boundary to the 21st parallel of south latitude; thence by that parallel bearing easterly to the southern watershed of the Cloncurry River; thence by the southern watershed of the Cloncurry and Flinders Rivers; thence by the north-eastern watershed of the Flinders and Norman Rivers north-westerly to a point south from the confluence of the Gilbert and Einasleigh Rivers; thence by a line bearing north to that confluence; thence by the Gilbert River downwards to the Gulf of Carpentaria, and by the shore of that Gulf to the point of commencement,—inclusive of all islands adjacent thereto. This includes the whole of the Division of Doonmunya under "*The Divisional Boards Act.*"

SUBDIVISION No. 1.

All the islands within sixty miles of the shore of the Gulf of Carpentaria included between the north-west extremity of the colony and the Van Diemen River on the eastern shore of the said Gulf, including also the town reserve at the mouth of the Norman River.

SUBDIVISION No. 2.

Commencing at the mouth of the Van Diemen River on the eastern shore of the Gulf of Carpentaria, and bounded thence by that river upwards to the junction of the Gilbert and Einasleigh Rivers; thence by a line south to the telegraph line; thence by the telegraph line westerly to the Norman River; thence by Norman River downwards to the Gulf of Carpentaria; and thence by the shore of the Gulf northerly to the point of commencement,—exclusive of the town reserve at the mouth of the Norman River.

SUBDIVISION No. 3.

Commencing on the shore of the Gulf of Carpentaria at the north-western boundary of the colony, and bounded thence by that west boundary to the 21st parallel of south latitude; thence by that parallel east to the southern watershed of the Cloncurry River; thence south-easterly by that watershed to the head of the Cloncurry River; thence by that river downwards to the Flinders River, and by the Flinders River downwards to the Gulf of Carpentaria, and by the shore of the Gulf westerly and northerly to the point of commencement.

SUBDIVISION No. 4.

Commencing at the mouth of the Norman River in the Gulf of Carpentaria, and bounded thence by that river upwards to the telegraph line; thence by the telegraph line easterly to a point bearing south from the confluence of the Gilbert River and Einasleigh River; thence south to the north-eastern watershed of the Norman River; thence south-easterly by that watershed to the Oxley Creek head of the Flinders River; thence by that river to the crossing of the Flinders and Cloncurry road; thence westerly by that road to the Cloncurry River; thence by that river downwards to the Flinders River; thence by that river downwards to the Gulf of Carpentaria; and thence north-easterly by the shore of the Gulf to the point of commencement.

SUBDIVISION No. 5.

Commencing on the Flinders River at the crossing of the Cloncurry road, and bounded thence by that road westerly to the Cloncurry River; thence by that river upwards to its head; thence easterly by the range forming the watershed between the Diamantina River waters and the Cloncurry and Flinders River waters to the Oxley Creek head of the Flinders River; and thence by that river downwards to the point of commencement.

No. 7.—MARATHON.

Commencing on the road from Bimera Station to Tocal Station, and bounded thence by the west side of that road northerly to the Thomson River; thence by that river upwards to the confluence of Cornish and Landsborough Creeks to the south-west corner of Bromvil Run; thence by part of the west boundary of that run, the south-west and west boundaries of Gelebele, the south and west boundaries of Constitution, part of the east and the north boundary of Pembroke, part of the north boundary of Prestfelde, the east boundaries of Eversleigh No. 1 and Eversleigh No. 1 North, part of the north boundary of Eversleigh No. 1 North, the east boundaries of Eversleigh No. 2 and Nerang Plains, part of the south and the east boundary of Theresa No. 2, the east boundary of Theresa No. 1, part of the north boundary of same, the east boundaries of the Merse and Ingleounda, and a line north to the western watershed of Towerhill Creek; by that western watershed northerly to the southern watershed of the Flinders River; thence by the southern watershed of the Flinders and Cloncurry Rivers westerly to the 21st parallel of south latitude, by that parallel of latitude west to the west boundary of the colony, by that boundary southerly to a point west from the south-west corner of Marion Downs No. 7; thence by a line east to King's Creek, by King's Creek upwards to the south-west corner of Marion Downs No. 12, by a line east along the south boundary of Marion Down No. 12 to the west boundary of Prairie No. 2; thence south to the south-west corner of Prairie No. 3, by the south and east boundaries of Prairie No. 3, part of the east boundary of No. 2, the south boundary of Drynan's Gorge No. 2 to Spring Creek; by that creek downwards to the west boundary of Diamantina Lakes No. 3, by part of the west and north boundaries of that run; by the west boundaries of Diamantina Lakes Nos. 2 and 1; by the north-west and north-east boundaries of Diamantina Gates No. 1 to the Diamantina River, by that river upwards to the Mayne River, by the Mayne River upwards to New Year's Creek, by that creek upwards to its head, by the eastern watershed of the Mayne River south to the north-west corner of Topham Run; by the north boundaries of Topham, Newlands No. 3, and Redrock; by the east boundaries of Redrock, Newlands Nos. 2 and 1; by part of the south boundary of Vergemont No 2, the west and south boundaries of Vergemont No. 3 to Vergemont Creek, by that creek downwards to the Thomson River; by that river upwards to the north boundary of Clifton Run, and by that north boundary east to the point of commencement. This includes the whole of the Division of Gregory under "*The Divisional Boards Act.*"

SUBDIVISION No. 1.

Commencing on the road from Bimera Station at the north-east corner of Clifton Run, and bounded thence by the west side of that road northerly to the Thomson River; thence by that river upwards to the confluence of Cornish and Landsborough Creeks to the south-west corner of Bromvil Run; thence by part of the west boundary of that run, the south-west and west boundaries of Gelebele, the south and west boundaries of Constitution, part of the east and the north boundary of Pembroke, part of the north boundary of Prestfelde, the east boundaries of Eversleigh No. 1 and Eversleigh No. 2 North, part of the north boundary of Eversleigh No. 1 North, the east boundaries of Eversleigh No. 2 and Nerang Plains; part of the south and the east boundary of Theresa No. 2, the east boundary of Theresa No. 1, part of the north boundary of same, the east boundaries of the Merse and Ingleounda and a line north to the western watershed of Towerhill Creek; by that western watershed northerly to the southern watershed of the Flinders River; thence by the southern watershed of the Flinders south-westerly to the range forming the watershed between the Diamantina River waters and the Thomson River waters; thence by said range southerly to the north-west corner of Topham Run, by the north boundaries of Topham, Newlands No. 3, and Redrock Runs; thence by the west and part of the south boundary of Evesham No. 6 Run, the west boundaries of Vergemont Nos. 1 and 2 Runs; thence east by part of the south boundary of the latter run; thence south and east by the west and south boundaries of Vergemont No. 3 Run to Vergemont Creek; thence by said creek downwards to its junction with the Thomson River; by the said river upwards to the north-west corner of the Clifton Run; and thence east by the north boundary of same to the point of commencement.

SUBDIVISION No. 2.

Commencing at the north-west corner of the Topham Run, and bounded thence by the watershed of the Mayne River to the head of New Year's Creek; by that creek and the Mayne River downwards to the Diamantina River; by that river downwards to the south-west corner of Merrion Downs Run; by the south-west boundary of that run, by the north-west boundary of Diamantina Gates No. 1 Run, the west boundaries of Diamantina Lakes Nos. 1 and 2 Runs, the north and part of the west boundary of Diamantina Lakes No. 3 Run to Spring Creek, by that creek upwards to the south boundary of Drynan's Gorge No. 2 Run, by that boundary to the east boundary of Prairie No. 2 Run; thence south to the south-east corner of Prairie No. 3 Run, by the south and west boundaries of Prairie No. 3, by part of the west boundary of Prairie No. 2, and by a line west to the watershed separating the Diamantina River and the Hamilton River at a point east from the south-east corner of Marion Downs No. 12; thence north-easterly by said watershed to the northern watershed of the Diamantina River; thence easterly by said watershed to the eastern watershed of same; thence southerly by said watershed to the north-west corner of the Topham Run, the point of commencement.

SUBDIVISION No. 3.

Commencing on the 21st parallel of south latitude, on the west boundary of the colony, and bounded thence east by said parallel to the southern watershed of the Cloncurry River; thence south-easterly by the southern watershed of the Cloncurry and Flinders Rivers to the range forming the watershed between the Hamilton River and the Diamantina River; thence south-westerly by said range to a point bearing east from the south-east corner of Marion Downs No. 12 Run; thence by a line west passing along the south boundary of that run to King's Creek, by that creek downwards and by a line west along the south boundaries of Marion Downs Nos. 5, 6, and 7, to the west boundary of the colony; and thence by the west boundary of the colony north to the point of commencement.

No. 8.—ARAMAC.

Commencing at the confluence of the Alice River and the Barcoo River, and bounded thence by the Barcoo River downwards to the township of Isisford; thence by the south side of the road from that township to Bimera Station; thence by the west side of the road from Bimera Station to Tocal Station on the Thomson River; thence by that river upwards to the confluence of Cornish and Landsborough Creeks to the south-west corner of Bromvil; thence by part of the west boundary of that run, the south-west and west boundaries of Gelebele, the south and west boundaries of Constitution, part of the east and the north boundary of Pembroke, by part of the north boundary of Prestfelde, the east boundaries of Eversleigh No. 1 and Eversleigh No. 1 North, part of the north boundary of Eversleigh No. 1 North, the east boundaries of Eversleigh No. 2 and Nerang Plains, part of the south and the east boundary of Theresa No. 2, the east boundary of Theresa No. 1, part of the north boundary of same, the east boundaries of The Merse and Ingleounda and a line north to the western watershed of Towerhill Creek, by that western watershed northerly to the southern watershed of the Flinders River; thence by the northern watershed of Towerhill and Cornish Creeks easterly to the western watershed of the Belyando River; thence by that watershed southerly to a point east from the north-east corner of Elton East Run; thence by a line west to that corner, by the east and south boundaries of Elton East Run, and the north boundaries of Elton South and Foxhall No. 2, by the west boundary of Foxhall No. 2, by part of the north boundary of Foxhall No. 1, to the road from Aramac Creek to Home Creek Station; thence by the east side of that road, passing through Barcaldine Downs Station to Alice River, and thence by that river downwards to the point of commencement,—exclusive of that part of the township of Isisford within the above boundaries. This includes the whole of the Division of Aramac under "*The Divisional Boards Act.*"

SUBDIVISION No. 1.

Commencing at the confluence of the Alice River and the Barcoo River, and bounded thence by the Barcoo River downwards to the township of Isisford; thence by the road from that township to Bimera Station; thence by the road from Bimera Station to Tocal Station northerly to the 24th parallel of south latitude; thence by that parallel of latitude easterly to the watershed dividing the Barcoo and Thomson Rivers; thence by that watershed north-easterly to a point west from south-west corner of Coreena Run; thence by a line east to that corner and by the south boundary of Coreena Run; thence north and west by the east and part of the north boundaries of that run; thence north by the east boundary of Bellabad Run and part of the east boundary of Ingberry Run to the road from Aramac to Surbiton Station on the Belyando River; thence by that road easterly to the watershed dividing the Alice River and Belyando River waters; thence by that watershed southerly to a point bearing east from the north-east corner of Elton East Run; thence by a line west to said corner; thence south by the east and south boundaries of Elton East Run and north boundaries of Elton South and Foxhall No. 2 Runs; thence south by the west boundary of the latter run; thence west by part of the north boundary of Foxhall No. 1 to the road from Aramac to Home Creek Station; thence by that road passing through Barcaldine Downs Station to the Alice River; thence by that river downwards to the point of commencement. This includes the south-eastern part of the Division of Aramac under "*The Divisional Boards Act.*"

DESCRIPTION of CENSUS DISTRICTS and of COLLECTORS' SUB-DIVISIONS—*continued.*

SUBDIVISION No. 2

Commencing at the junction of the Thomson River and Aramac Creek, and bounded thence by Aramac Creek upwards to the road from Aramac Township to Surbiton Station on the Belyando River; thence by that road easterly to the east boundary line of Ingberry Run; thence south by part of the east boundary of that run and the east boundary of Bellabad Run; thence easterly by part of the north boundary of Coreena Run; thence south and west by the east and south boundaries of that run and a line west to the watershed dividing the waters of the Alice and Thomson Rivers; thence by that watershed south and south-westerly to the 24th parallel of south latitude; thence west by that parallel to the road from Bimera Station to Tocal Station; thence northerly by that road to the Thomson River; and thence by that river upwards to the point of commencement. This includes the south-western part of the Division of Aramac under "*The Divisional Boards Act.*"

SUBDIVISION No. 3.

Commencing at the junction of Aramac Creek and the Thomson River, and bounded thence by that river upwards to the road from Bowen Downs station to Port Denison; thence by that road north-easterly passing through Jericho Station to the western watershed of the Belyando River; thence by that watershed southerly to the road from Surbiton Station to Aramac; thence by that road westerly to Aramac Creek, and thence by that creek downwards to the point of commencement,—exclusive of (Subdivision 5) township of Aramac. This includes the central part of the Division of Aramac under "*The Divisional Boards Act.*"

SUBDIVISION No. 4.

Commencing on the Thomson River at the crossing of the road from Bowen Downs to Port Denison, and bounded thence by that river upwards to its junction with Landsborough Creek; thence by that creek upwards to the south-west corner of Bromvil Run; thence north by part of the west boundary of that run; thence by the south-west and west boundaries Gelebele, the south and west boundaries of Constitution, part of the west boundary of Yanga, the south and part of the west boundary of Stenhouse, part of the west, part of the south and the remainder of the west boundaries of Hopwood Downs, the west and part of the north boundaries of Alick Downs, the east boundary of Theresa No. 2, part of the east, part of the south, and remainder of the east boundaries of Theresa No. 1, part of the north boundary of Theresa No. 1, the east boundaries of the Merse and Ingleounda Runs and a line north to the watershed dividing the waters of the Flinders River and Thomson River; thence by that watershed north-easterly to the western watershed of the Belyando River; thence by that watershed southerly to the road from Bowen Downs Station to Port Denison; and thence by that road south-westerly passing through Jericho and Oatway Stations to the point of commencement. This includes the northern part of the Division of Aramac under "*The Divisional Boards Act.*"

SUBDIVISION No. 5.

Commencing on the right bank of the Aramac Creek at a tree marked broad-arrow over I, being also the south-eastern corner of Boxdale Run, and bounded thence on the east by a line bearing north eighty chains, on the north by a line bearing west eighty chains, on the west by a line bearing south eighty chains, and on the south by a line bearing east eighty chains to the point of commencement. This includes the township of Aramac, and forms part of the Division of Aramac under "*The Divisional Boards Act.*"

No. 9.—DIAMANTINA.

Commencing on the road from Haddon Station to Nickavilla Station, where it is intersected by the 141st meridian of east longitude, and bounded thence by the south side of that road easterly passing through Gilpeppie, Eulbertie, Wombundery, Kerroongooloo, Tenham, Thylungra, and Ray Stations to the north-west watershed of the Coorni Paroo River; thence by that watershed north-easterly along the west boundaries of Alaric, Tamboryne, Arnica, and Victoria Runs; thence by the south and east boundaries of Adelaide Run, the east boundary of Havelock Run, the south and east boundaries of Tara Run, the east boundary of Dowling's Creek Right Run, part of the south and east boundary of Thurnby East Run; thence by a line east and by part of the west boundary of Sophia Run, the west boundary of Gallipoli Run and a line north to the northern watershed of the Coorni Paroo and Warrego Rivers; thence by that watershed north-easterly to the south boundary of Rokewood Run; thence by the southern and western boundaries of Rokewood, part of the south and west boundary of Rokewood West Run, the west boundaries of Deadlock and Deepwater Runs, the north boundary of Deepwater, the west boundaries of Overreach and Longreach Runs to the Barcoo River, by the Barcoo River downwards to the township of Isisford by the south side of the road from that township to Bimera Station; thence by the west side of the road from Bimera Station to Tocal Station on the Thomson River northerly to the north boundary of Clifton Run; thence west to the Thomson River, by that river downwards and by Vergemont Creek upwards to the south boundary of Vergemont No. 3 Run; thence by the south and west boundaries of Vergemont Nos. 3, 2, and 1 Runs, by parts of the south and west boundaries of Evesham No. 6 Run, by the north boundaries of Redrock, Newlands No. 3, and Topham Runs; thence by the watershed of the Mayne River to the head of New Year's Creek, by that creek and the Mayne River downwards to the Diamantina River, by that river downwards to the south-west corner of Merrion Downs Run, by the south-west boundary of that run, by the north-west boundary of Diamantina Gates No. 1 Run, the west boundaries of Diamantina Lakes No. 1 and 2 Runs, the north and part of the west boundary of Diamantina Lakes No. 3 Run to Spring Creek, by that creek upwards to the south boundary of Drynan's Gorge No. 2 Run, by that boundary to the east boundary of Prairie No. 2 Run; thence south to the south-east corner of Prairie No. 3 Run, by the south and west boundaries of Prairie No. 3 and No. 2 Runs, and by a line west passing along the south boundary of Marion Downs No. 12 Run to King's Creek, by that creek downwards and by a line west along the south boundaries of Marion Downs Nos. 5, 6, and 7 Runs to the west boundary of the colony; and thence by the west boundary of the colony southerly and easterly to the point of commencement,—inclusive of the whole of the Town Reserve of Isisford. This includes the whole of the Division of Diamantina under "*The Divisional Boards Act.*"

SUBDIVISION No. 1.

Commencing on the 26th parallel of south latitude at the west boundary of the colony, and bounded thence by that parallel to the watershed separating the Eyre's Creek and King's Creek waters from the Diamantina River waters; thence north-easterly by that watershed to a point bearing east from the south boundary of Marion Downs No. 12; thence by a line west passing along the south boundary of Marion Downs No. 12 Run to King's Creek, by that creek downwards, and by a line west along the south boundaries of Marion Downs Nos. 5, 6, and 7 Runs to the west boundary of the colony; and thence by the west boundary of the colony southerly to the point of commencement.

SUBDIVISION No. 2.

Commencing at the north-east corner of Topham Run, and bounded thence west by the north boundary of that run; thence by the watershed of the Mayne River to the head of New Year's Creek, by that creek and the Mayne River downwards to the Diamantina River, by that river downwards to the south-west corner of Merrion Downs No. 1 Run, by the south-west boundary of that run, by the north-west boundary of Diamantina Gates No. 1 Run, the west boundaries of Diamantina Lakes Nos. 1 and 2 Runs, the north and part of the west boundary of Diamantina Lakes No. 3 Run to Spring Creek, by that creek upwards to the south boundary of Drynan's Gorge No. 2 Run, by that boundary to the east boundary of Prairie No. 2 Run; thence south to the south-east corner of Prairie No. 3 Run, by the south and west boundaries of Prairie No. 3 and part of the west boundary of Prairie No. 2 Run, and by a line west to the range forming the watershed between the Diamantina River and King's Creek; thence south-westerly by said watershed to the 26th parallel of south latitude; thence due east by said parallel to Haddon Station; thence by the road to Nickavilla Station to the crossing of Whitula Creek; thence by said creek upwards to its head; thence by the range north-easterly to Mount Felix; thence by a line north-east to the south-west corner of Newland's No. 1 Run; thence north by the west boundaries of Newlands No. 1 and No. 2 Runs; thence west by part of south boundary of Newlands No. 3 Run; and thence north by west boundary of that run to the point of commencement.

SUBDIVISION No. 3.

Commencing on the road from Haddon Station to Nickavilla Station at the crossing-place on Whitula Creek, and bounded thence by the south side of that road easterly passing through Gilpeppie, Eulbertie, Wombundery, Keeroongooloo, Tenham, Thylungra, and Ray Stations to the north-west watershed of the Coorni Paroo River; thence by that watershed north-easterly along the west boundaries of Alaric, Tamboryne, Arnica, and Victoria Runs; thence by the south and east boundaries of Adelaide Run, the east boundary of Havelock Run, the south and east boundaries of Tara Run, the east boundary of Dowling's Creek Right Run, part of the south and east boundary of Thurnby East Run; thence by a line east and by part of the west boundary of Sophia Run, the west boundary of Gallipoli Run and a line north to the northern watershed of the Coorni Paroo and Warrego Rivers; thence by that watershed north-easterly to the south boundary of Rokewood Run; thence by the southern and western boundaries of Rokewood, part of the south and the west boundary of Rokewood West Run, the west boundaries of Deadlock and Deepwater Runs, the north boundary of Deepwater, the west boundaries of Overreach and Longreach Runs to the Barcoo River, by the Barcoo River downwards to the township of Isisford, by the road from that township to Bimera Station; thence by the west side of the road from Bimera Station to Tocal Station on the Thomson River northerly to the north boundary of Clifton Run; thence west to the Thomson River, by that river downwards and by Vergemont Creek upwards to the south boundary of Vergemont No. 3 Run; thence by the south and west boundaries of Vergemont Nos. 3, 2, and 1 Runs, by parts of the south and west boundaries of Evesham No. 6 Run, by the north boundaries of Redrock, Newlands No. 3; thence south and east by the west and part of the south boundary of Newlands No. 3 Run; thence south by the west boundaries of Newlands No. 2 and Newlands No. 1 Runs; thence by a line south-westerly to Mount Felix on the watershed between the Thomson River waters and Tozer's and Whitula Creek waters; thence southerly by said range to the head of Whitula Creek; and thence by the said creek downwards to the point of commencement.

No. 10.—BLACKALL.

Commencing at the confluence of the Alice River and the Barcoo River, and bounded thence by the Alice River upwards to the crossing of the road from Home Creek Station to Aramac; thence by the east side of that road northerly, passing through Barcaldine Downs Station to the north boundary of Foxhall No. 1 Run; thence by part of the north boundary of that run, the west and north boundaries of Foxhall No. 2 Run, the north boundary of Elton South Run, part of the south and the east boundaries of Elton East Run to the north-east corner of Elton East; thence by a line east to the western watershed of the Belyando River; thence by the western watershed of the Belyando and Nogoa Rivers southerly to the northern watershed of the Warrego River waters; thence by that northern watershed and by the Warrego Range south-westerly and westerly to the south-west corner of Rokewood Run; thence by part of the south and west boundaries of Rokewood, by the south and west boundaries of Rokewood West Run, by the west boundaries of Deadlock and Deepwater Runs, by the north boundary of Deepwater, the western boundaries of Overreach and Longreach Runs to the Barcoo River, and thence by that river downwards to the point of commencement. This includes the whole of the division of Kargoolnah under "*The Divisional Boards Act*," and the Borough or Municipality of Blackall.

SUBDIVISION No. 1.

Commencing on the western watershed of the Belyando River at the south-east corner of Birkhead No. 6 Run, and bounded thence by that watershed south-easterly to the northern watershed of the Warrego River; thence by the north-western watershed of that river south-westerly and westerly to the south-west corner of Bexhill Run; thence north by the west boundaries of Bexhill, Enniskillen, and Spring Block Runs; thence east by north boundary of the latter; thence north by the west boundary of Paradise Downs No. 5 Run; thence east by the north boundaries of Paradise Downs Nos. 5 and 6 Runs; thence north by part of the west boundary of Birkhead No. 2 Run; thence by the north boundary of that run to the west boundary of Birkhead No. 6, and thence by part of that west boundary and the south boundary of Birkhead No. 6 Run to the point of commencement. This includes the south-eastern part of the Division of Kargoolnah under "*The Divisional Boards Act.*"

SUBDIVISION No. 2.

Commencing on the northern watershed of the Warrego River waters at the south-west corner of Bexhill Run, and bounded thence by that watershed and the Warrego Range south-westerly and westerly to the south-west corner of Rokewood Run; thence by part of the south and west boundaries of Rokewood, by the south and west boundaries of Rokewood West Run, by the west boundaries of Deadlock and Deepwater Runs, by the north boundary of Deepwater, by the western boundaries of Overreach and Longreach Runs to the Barcoo River; thence by that river upwards to Douglas Ponds Creek; thence by Douglas Ponds Creek upwards to the north-west corner of Long Island Run; thence south by east boundary of same to the Barcoo River; thence by the Barcoo River upwards to the south-west corner of Glenusk Run; thence north, east, and south by its west, north, and part of its east boundaries; thence east by the north boundary of Brynderwin Run; thence north, east, and south by part of the west, the north, and part of the east boundaries of Llangynidr Run; thence east by the north boundary of Northampton Run, and thence south by the west boundaries of Spring Block, Enniskillen, and Bexhill Runs to the point of commencement. This includes the south-western part of the Division of Kargoolnah under "*The Divisional Boards Act.*"

SUBDIVISION No. 3.

Commencing at the confluence of the Alice River and the Barcoo River, and bounded thence by the Alice River upwards to the crossing of the road from Home Creek Station to Aramac; thence by the east side of that road north-easterly, passing through Barcaldine Downs Station to the north boundary of Foxhall No. 1 Run; thence by part of the north boundary of that run, the west and north boundaries of Foxhall No. 2 Run, the north boundary of Elton South Run, part of the south and the east boundaries of Elton East Run; thence by a line east to the western watershed of the Belyando River; thence by the western watershed of the Belyando River southerly to the northern boundary of Birkhead No. 6 Run; thence by the north, the east, and part of the west boundaries of Birkhead No. 6; thence west and south by the north and part of the west boundary of Birkhead No. 2 Run; thence west by the north boundaries of Paradise Downs Nos. 6 and 5 Runs; thence south by the west boundary of the latter; thence west and south by part of the north and the west boundaries of Spring Block Run; thence west by the north boundary of Northampton Run; thence north, west, and south by part of the east, the north, and part of the west boundaries of Llangynidr Run; thence west by the north boundary of Brynderwin Run; thence north, west, and south by part of the east, the north, and the west boundaries of Glenusk Run to the Barcoo River; thence by that river downwards to the south-east corner of Long Island Run; thence north by the east boundary of same to Douglas Ponds Creek; thence by that creek downwards to its junction with the Barcoo River; and thence by that river downwards to the point of commencement,—exclusive of the Borough or Municipality of Blackall. This includes the northern part of the Division of Kargoolnah under "*The Divisional Boards Act.*"

SUBDIVISION No. 4.

Commencing on the right bank of the Barcoo River at a tree marked broad-arrow over XIV. at the south-west angle of the Glenusk Run, and bounded thence on the west by a north line along part of the west boundary of that run two miles thirty-two chains; thence on the north by a west line two miles forty chains; thence on the west by a south line two miles ten chains to the Barcoo River; and thence on the south by the right bank of that river upwards to point of commencement. This includes the Borough or Municipality of Blackall.

No. 11.—CHARLEVILLE.

Commencing on the Warrego River at the south-west corner of A No. 1 Run, and bounded thence by the south boundaries of A No. 1, Bunburra, Maroupe, Toorack, Toorumbury, the east boundary of Toorumbury, and part of the west boundary of Rolling Downs No. 2, to the north-west corner of that run; thence by the north boundaries of Rolling Downs No. 2, Springwaterhole No. 3, Springwaterhole No. 1, and Random Downs, to the north-east corner of that run; thence by the east boundary of Chance Downs and part of the north boundary of same, by the east boundary of Arkansas South, by the south and eastern boundaries of Arkansas North, part of the east boundary of Alba Creek No. 1, the south and east boundaries of Eurella, part of the south, the east, and part of the north boundaries of Eurella North, the east boundaries of Brunel Downs East and Mount Maria, part of the south boundary of Munga Munga, the south and east boundaries of Oakadilla, parts of the south and east boundaries of Concord, the south, east, and north boundaries of Mount Elliot, part of the west boundary of Watershed Run, part of the south boundary of Redford East, the south and part of the west boundary of Redford, the south boundary of East Billin, part of the east boundary of Brigham and the north boundary of that run to a point south from the south-east corner of Hogonthulla No. 1; thence by a line north to that corner; thence by a line east to the south-west corner of Koolbellup Run, by the west boundary of that run, by part of the south boundary of Chesterton No. 2, by the east boundaries of Chesterton No. 2, Chesterton No. 3, Chesterton No. 1; thence by the south and west boundaries of Yalgo, the east boundary of Colcobrogee, parts of the south and east boundaries of Maermedo, the south boundaries of Carnarvon and Carnarvon Downs, part of the east boundary of Carnarvon Downs, the south and east boundaries of Carnarvon East to the Carnarvon or Main Dividing Range; thence by that range being the northern watershed of the Warrego and Paroo Rivers westerly to the head of Blackwater Creek; thence by Blackwater Creek downwards to Gumbardo Creek; thence by that creek upwards to where the road from Gumbardo Station to Bierbank Station crosses that creek; thence by the east side of that road along Bechel Creek to the south boundary of Fairlie Plains East; thence by the south boundary of that run and of Ada Downs, by part of the west and the south boundaries of Ailsa, Buckenby West, Buckenby North, and Leicester, part of the east boundary of Leicester, the north boundary of Cliffdale No. 1, the south boundaries of Murweh West and Murweh; thence by part of the east boundary of Murweh and the south boundary of Merregin to the Warrego River at the point of commencement. This includes the whole of the Division of Murweh under "*The Divisional Boards Act.*"

SUBDIVISION No. 1.*

Commencing at the north-west corner of Narambla East Run, and bounded thence south by the west boundary of that run to the Ward River; thence by that river downwards to the south boundary of Oakwood No. 8; thence east by north boundary of Creswell Run; thence east and south by the north and part of the east boundaries of Dunstan Run; thence east by north boundary of Farnham Run to the Warrego River; thence by that river upwards to north-west corner of Burrandilla South Run; thence east by the north boundaries of Burrandilla South, Tathamnarra, and Augathella Junction Runs; thence south by part of the east boundary of the latter; thence east by north boundaries of Dalgaddy and Dalgaddy North No. 1 Runs, and the south boundary of Burenda Ranges Run; thence south by part of the west boundary of Burran; thence east and south by the north and part of the east boundaries of Long Downs; thence east by part of the north boundary of Mount View to a point south from the south-east corner of Hogonthulla No. 1; thence by a line north to that corner; thence by a line east to the south-west corner of Koolbellup Run, by the west boundary of that run, by part of the south boundary of Chesterton No. 2, by the east boundaries of Chesterton No. 2, Chesterton No. 3, and Chesterton No. 1; thence by the south and east boundaries of Yalgo, the east boundary of Colcobrogee, part of the south and east boundaries of Maermedo, the south boundaries of Carnarvon and Carnarvon Downs, part of the east boundary of Carnarvon Downs, the south and east boundaries of Carnarvon East to the Carnarvon or Main

---

* Subdivision No. 1 has been divided by the Enumerator into two Collectors' Districts, namely, by the watershed separating the Nive and the Warrego Rivers.

DESCRIPTION of CENSUS DISTRICTS and of COLLECTORS' SUB-DIVISIONS—*continued.*

Dividing Range; thence by that range, being the northern watershed of the Warrego and Paroo Rivers westerly to the north-west corner of Narambla East Run, the point of commencement. This includes the north-east part of the Division of Murweh under "*The Divisional Boards Act.*"

SUBDIVISION No. 2.

Commencing at the south-east corner of A No. 1 Run, and bounded thence by the south boundaries of Bunburra, Maroupe, Toorack, Toorumbury, the east boundary of Toorumbury and part of the west boundary of Rolling Downs No. 2, to the north-west corner of that run; thence by the north boundaries of Rolling Downs No. 2, Spring Waterhole No. 3, Spring Waterhole No. 1, and Random Downs, to the north-east corner of that run; thence by the east boundary of Chance Downs and part of the north boundary of the same, by the east boundary of Arkansas South, by the south and east boundaries of Arkansas North, part of the east boundary of Alba Creek No. 1, the south and east boundaries of Eurella, part of the south, the east, and part of the north boundaries of Eurella North, the east boundaries of Brunel Downs East, and Mount Maria, part of the south boundary of Munga Munga, the south and east boundaries of Oakadilla, parts of the south and east boundaries of Concord, the south-east and north boundaries of Mount Elliot, part of the west boundary of Watershed, part of the south boundary of Redford East, the south and part of the west boundary of Redford, part of the south boundary of East Billin, part of the east boundary of Brigham, and the north boundary of that run, to a point south from the south-east corner of Hoganthulla No. 1 Run; thence south to Mount View Run; thence west by part of the north boundary of same; thence north and west by part of the east and the north boundaries of Long Downs; thence north to Burenda Ranges Run; thence west by south boundaries of Burenda Ranges, Burenda East, Augathella No. 1, Arcadia, and Burrandilla South Runs to the Warrego River; thence by that river downwards to the north-east corner of Farnham Run; thence west by north boundary of same; thence west, north, and west by part of the north, part of the east, and the remaining part of the north boundaries of Dunstan Run; thence west by north boundary of Creswell No. 2 to the Ward River; thence by the Ward River downwards to the Warrego River; thence by the Warrego River downwards to the south-west corner of A No. 1 Run; and thence east by south boundary of same to the point of commencement,—exclusive of the town of Charleville. This includes the south-east part of the Division of Murweh under "*The Divisional Boards Act.*"

SUBDIVISION No. 3.*

Commencing at the north-west corner of Narambla East Run on the northern watershed of the Warrego River; thence by that watershed and the northern watershed of the Paroo River westerly to the head of Blackwater Creek; thence by Blackwater Creek downwards to Gumbardo Creek; thence by that creek upwards to the crossing of the road from Gumbardo Station to Bierbank Station; thence by that road southerly along Bechel Creek to the south boundary of Fairlie Plains East; thence by the south boundary of that run and of Ada Downs, by part of the west and south boundaries of Ailsa, Buckenby West, Buckenby North, and Leicester, part of the east boundary of Leicester, the north boundary of Cliffdale No. 1, the south boundaries of Murweh West and Murweh; thence by part of the east boundary of Murweh and the south boundary of Merregin Run to the Warrego River; thence by the Warrego River upwards to the Ward River; thence by the Ward River upwards to the south-west corner of Narambla East Run; and thence north by the west boundary of that run to the point of commencement. This includes the whole of the western half of the Division of Murweh under "*The Divisional Boards Act.*"

SUBDIVISION No. 4.

Commencing on the left bank of the Warrego River at a tree marked 36, being opposite the north-eastern corner of the Glengarry Run, and bounded on the north by a line bearing east 256 chains; thence on the east by a line bearing south 400 chains; on the south by a line bearing west to the Warrego River at a tree marked 35, being the north-west corner of A No. 4 Run; and on the west by the left bank of that river upwards to the point of commencement. This includes the township of Charleville.

12.—WARREGO DISTRICT.

Commencing on the northern watershed of the Coorni Paroo River at the head of Blackwater Creek, and bounded thence by Blackwater Creek downwards to Gumbardo Creek; thence by that creek upwards to where the road from Gumbardo Station to Bierbank and Bechel Stations crosses that creek; thence by the east side of that road southerly along Bechel Creek to the south boundary of Fairlie Plains East; thence by a line west to the north-west corner of Goythorne Run; thence by the west boundary of that run, part of the north boundary of Wanco, the east boundaries of Watoota and Wat, by part of the south boundary of Wat, the east and part of the south boundary of Tem, part of the west boundary of Cecil Downs, the north boundaries of Bundilla and Werie Ela West, part of the east boundary of Box Camp, the north and west boundaries of Kieni, the south boundary of Clayton, the west boundary of Clayton East, part of the north, the east, and part of the south boundaries of Three Pioneers, the east and south boundaries of Belmore North, part of the east boundary of Belmore, the east boundaries of Belmore South, Soudan, and Sahara, the north and west boundaries of Zenoni, Cortisi, Melville, and the west boundary of Riboldi, to the south boundary of the colony; thence by that southern boundary to the western boundary of the colony, being the 141st meridian of east longitude; thence by that meridian to the road from Haddon Station to Nickavilla Station; thence by the south side of that road easterly (passing through Gilpeppte, Eulbertie, Wombundery, Keeroongooloo, Tenham, Thylungra, and Ray Stations) to the north-western watershed of the Coorni Paroo River; thence by that watershed north-easterly along the west boundaries of Alaric, Tamboryne, Arnica, and Victoria Runs; thence by the south and east boundaries of Adelaide, the east boundary of Havelock, the south and east boundaries of Tara, the east boundary of Dowling's Creek Right, part of the south and the east boundary of Thurnby East; thence by a line east, and by part of the west boundary of Sophia, the west boundary of Gallipoli, and a line north to the northern watershed of the Coorni Paroo River; and thence by that watershed easterly to the point of commencement. This includes the whole of the Division of Bullco under "*The Divisional Boards Act.*"

SUBDIVISION No. 1.

Commencing on the 141st meridian of east longitude at the road from Haddon Station to Nickavilla Station, and bounded thence easterly by that road (passing through Gilpeppte, Eulbertie,

---

* Subdivision No. 3 has been divided by the Enumerator into two Collectors' Districts, namely, by the road from Charleville to Adavale.

DESCRIPTION of CENSUS DISTRICTS and of COLLECTORS' SUB-DIVISIONS—*continued.*

Wombundery, Keeroongooloo, Tenham, Thylungra, and Ray Stations) to the north-western watershed of the Coorni Paroo River; thence by that watershed south-westerly to the road from Thargomindah to Innaminka, in the Colony of South Australia; thence by that road westerly to the eastern boundary of the colony (passing through Nockatunga and Chastleton Stations), thence north by the 141st meridian of east longitude to the point of commencement. This includes the north-western part of the Division of Bulloo under "*The Divisional Boards Act.*"

SUBDIVISION No. 2.

Commencing on the 141st meridian of east longitude on the road from Thargomindah to Innaminka, in the Colony of South Australia, and bounded thence easterly by that road (passing through Chastleton and Nockatunga Stations) to the north-western watershed of the Bulloo or Coorni Paroo River; thence by that watershed south-westerly to the south boundary of the colony; thence by that boundary to the 141st meridian of east longitude, and thence north by said meridian to the point of commencement. This includes the south-western part of the Division of Bulloo under "*The Divisional Boards Act.*"

SUBDIVISION No. 3.

Commencing on the eastern boundary of Belmore South Run on the road from Hungerford to Thargomindah, and bounded thence north-westerly by that road and its continuation towards Nockatunga to the north-west watershed of the Bulloo or Coorni Paroo River; thence south-westerly by said watershed to the south boundary of the colony; thence east by said boundary to the south-western boundary of Riboldi Run; thence northerly and easterly by the western and northern boundaries of Riboldi, Melville, Cortisi, Zenoni Runs, and northerly by the east boundaries of Sahara, Soudan, and part of Belmore South Runs to the point of commencement,—exclusive of that part of the township of Thargomindah within the above boundaries. This includes the south-eastern part of the Division of Bulloo under "*The Divisional Boards Act.*"

SUBDIVISION No. 4.

Commencing on the northern watershed of the Coorni Paroo River at the head of Blackwater Creek, and bounded thence by Blackwater Creek downwards to Gumbardo Creek; thence by that creek upwards to where the road from Gumbardo Station to Bierbank and Bechel Stations crosses that creek; thence by the east side of that road southerly along Bechel Creek to the south boundary of Fairlie Plains East; thence by a line west to the north-west corner of Goythorne Run; thence by the west boundary of that run, part of the north boundary of Wanco, the east boundaries of Watoota and Wat, by part of the south boundary of Wat, the east and part of the south boundary of Tem, part of the west boundary of Cecil Downs, the north boundaries of Bundilla and Werie Ela West, part of the east boundary of Box Camp, the north and west boundaries of Kieni, the south boundary of Clayton, the west boundary of Clayton East, part of the north, the east, and part of the south boundaries of Three Pioneers, the east and south boundaries of Belmore North, part of the east boundaries of Belmore and Belmore South Runs to the road from Hungerford to Thargomindah; thence north-westerly by said road and its continuation towards Nockatunga north-westerly to the north-western watershed of the Coorni Paroo River; thence north-easterly by said watershed to the road from Nickavilla Station to Haddon Station; thence easterly by said road to the south-west corner of Alaric Run; thence north by the west boundaries of Alaric, Tamboryne, Arnica, and Victoria Runs; thence by the south and east boundaries of Adelaide, the east boundary of Havelock, the south and east boundaries of Tara, the east boundary of Dowling's Creek Right, part of the south and the east boundary of Thurnby East; thence by a line east and by part of the west boundary of Sophia, the west boundary of Gallipoli, and a line north to the northern watershed of the Coorni Paroo River; and thence by that watershed easterly to the point of commencement,—exclusive of that part of the township of Thargomindah within the above boundaries. This includes the north-eastern part of the Division of Bulloo under "*The Divisional Boards Act.*"

SUBDIVISION No. 5.

Commencing on the right bank of the Bulloo River at a gum-tree marked broad-arrow over C12 within triangle on its west side, and bounded thence on the south by an east line crossing the Bulloo River and along part of the north boundary of the Thuringowa North Run, in all two miles two chains; thence on the east by a north line two miles twelve chains; thence on the north by a west line crossing the Bulloo River three miles sixty chains; thence on the west by a south line three miles twenty-three chains to the Bulloo River; and thence on the south and south-east by the right bank of that river upwards to the point of commencement. This includes the township of Thargomindah, and forms part of the Division of Bulloo under "*The Divisional Boards Act.*"

No. 13.—CUNNAMULLA.

Commencing on the south boundary of Fairlie Plains East Run where the road from Bechel to Bierbank Station crosses that boundary, and bounded thence by the south boundaries of Fairlie Plains East and Ada Downs, by part of the west and south boundaries of Ailsa, Buckenby West, Buckenby North, and Leicester, part of the east boundary of Leicester, the north boundary of Cliffdale No. 1, the south boundary of Murweh West, and Murweh, by part of the east boundary of Murweh, the south boundaries of Merrigin A No. 1, Bunburra, Maroupe, Toorack, and Toorumbury to the west boundary of Rolling Downs No. 1; thence by the east boundaries of Pericoota, Oblong, Oblong South, Yarmouth, Sunny Flat, Hesperia, Balboona, and Uhroka, part of the north boundary of Speeling East, the north boundary of Floriana; thence by the east boundaries of Floriana, Dalbon, and Quambone, part of the south boundary of Quambone, the west boundaries of Bundaleer No. 7, No. 8, and No. 9, south to the south boundary of the colony; thence by that southern boundary to the south-west corner of Riboldi; thence by the west boundary of Riboldi, the west and north boundaries of Melville, Cortisi, and Zenoni, the east boundaries of Sahara, Soudan, and Belmore South, part of the east boundary of Belmore, the south and east boundaries of Belmore North, part of the south, the east, and part of the north boundaries of Three Pioneers, the west boundary of Clayton East, the south boundary of Clayton, the west and north boundaries of Kieni, part of the east boundary of Box Camp, the north boundaries of Werie Ela West and Bundilla, part of the west boundary of Cecil Downs, part of the south and the east boundary of Tem, part of the south boundary of Wat, the east boundaries of Wat and Watoota, part of the north boundary of Wanco, the west boundary of Goythorne Run to its north-east corner, and thence by a line east to the point of commencement. This includes the whole of the Division of Paroo under "*The Divisional Boards Act.*"

DESCRIPTION of CENSUS DISTRICTS and of COLLECTORS' SUB-DIVISIONS—*continued.*

SUBDIVISION No. 1.

Commencing at a point due north from the south-east corner of Bowra West Run, and distant forty chains therefrom, and bounded thence by a line west two miles; thence south four miles; thence east four miles; thence north four miles; and thence west two miles to the point of commencement. This includes the township of Cunnamulla and its environs, and forms part of the Division of Paroo under "*The Divisional Boards Act.*"

SUBDIVISION No. 2.

Commencing on the left bank of the Warrego River at the south-west corner of A No. 1 Run, and bounded thence by the south boundaries of A No. 1, Bunburra, Maroupe, Toorack, and Toorumbury, to the west boundary of Rolling Downs No. 1; thence by the east boundaries of Pericoota, Oblong, Oblong South, Yarmouth, Sunny Flat, Hesperia, Balboona, and Uhroka Runs, part of the north boundary of Speeling East, the north boundary of Floriana; thence by the east boundaries of Floriana, Dalbon, and Quambone Runs, part of the south boundary of Quambone, the west boundaries of Bundaleer No. 7, No. 8, and No. 9 Runs, south to the south boundary of the colony; thence by that southern boundary to the Warrego River, at the south-west corner of D4 No. 3 Run; thence by the Warrego River upwards to the point of commencement,—exclusive of part of Subdivision No. 1. This includes the eastern part of the Division of Paroo under "*The Divisional Boards Act.*"

SUBDIVISION No. 3.

Commencing on the south boundary of Fairlie Plains East Run where the road from Bechel to Bierbank Station crosses that boundary, and bounded thence by the south boundaries of Fairlie Plains East and Ada Downs, by part of the west and south boundaries of Ailsa, Buckenby West, Buckenby North, and Leicester, part of the east boundary of Leicester, the north boundary of Cliffdale No. 1, the south boundary of Murweh West and Murweh, by part of the east boundary of Murweh, the remaining part of the south boundary of same, the south boundary of Merrigin Run to the Warrego River; thence by that river downwards to the road from Cunnamulla to Thargomindah; thence westerly by that road to the east boundary of Belmore North Run; thence north by part of the east boundary of that run; thence by part of the south, the east, and part of the north boundaries of Three Pioneers, the west boundary of Clayton East, the south and east boundaries of Clayton, the north boundary of Kieni, part of the east boundary of Box Camp, the north boundaries of Werie Ela West and Bundilla, part of the west boundary of Cecil Downs, part of the south and east boundary of Tem, part of the south boundary of Wat, the east boundaries of Wat and Watoota, part of the north boundary of Wanco, the west boundary of Goythorne Run to its north-east corner; and thence by a line east to the point of commencement,—exclusive of part of Subdivision No. 1. This includes the north-western part of the Division of Paroo under "*The Divisional Boards Act.*"

SUBDIVISION No. 4.

Commencing on the right bank of the Warrego River at the crossing of the road from Cunnamulla to Thargomindah, and bounded thence by that river downwards to the south boundary of the colony; thence by that southern boundary west to the south-west corner of Riboldi Run; thence by the west boundary of Riboldi, the west and north boundaries of Melville, Cortisi, and Zenoni, the east boundaries of Sahara, Soudan, and Belmore South, part of the east boundary of Belmore, the south and part of the east boundaries of Belmore North to the road from Thargomindah to Cunnamulla; thence easterly by said road to the point of commencement,—exclusive of part of Subdivision No. 1. This includes the south-western part of the Division of Paroo under "*The Divisional Boards Act.*"

No. 14.—CARDWELL.

Commencing at Double Point on the sea-coast, in about south latitude 17 degrees 40 minutes, and bounded thence by a line west to the north-eastern watershed of the Herbert River; thence by that watershed to the Coast Range; thence by the Coast Range south-westerly to the range forming the northern watershed of the Clarke River; thence by that watershed easterly to the west corner of South Merino Run; thence by the north-west boundary of that run to the Burdekin River; thence by the Burdekin River downwards and the north-western watershed of the Star River to the head of Saltwater Creek intersecting Hinchinbrook No. 2 Run; thence by that creek easterly to Halifax Bay, and thence by the sea-coast northerly to the point of commencement,—inclusive of all adjacent islands. This includes the whole of the Division of Hinchinbrook under "*The Divisional Boards Act.*"

SUBDIVISION No. 1.

Commencing at the confluence of the Burdekin River and Star River, and bounded thence north-easterly by the north-western and northern watershed of the Star River to the head of Saltwater Creek intersecting Hinchinbrook No. 2 Run; thence by that creek downwards to the sea-coast; thence by a line west from the mouth of said creek to the north corner of Hinchinbrook No. 2 Run; thence westerly to the range forming the north-eastern watershed of the Burdekin River; thence north-westerly by said range to the western watershed of same; thence southerly by the western watershed of the Burdekin to the range forming the northern watershed of the Clarke River; thence by that range easterly to the west corner of South Merino Run; thence by the north-west boundary of that run to the Burdekin River, and thence by the Burdekin River downwards to the point of commencement. This includes part of the Division of Hinchinbrook under "*The Divisional Boards Act.*"

SUBDIVISION No. 2.

Commencing at Oyster Point at the mouth of a small creek in Port Hinchinbrook Passage, and bounded thence by the said small creek upwards to Mount Macalister, on the Rockingham Bay Range; thence by said range westerly to the head of Meunga Creek; thence by Meunga Creek downwards to its mouth in Port Hinchinbrook Passage, and thence by said Passage south-easterly to the point of commencement. This includes the township of Cardwell, and forms part of the Division of Hinchinbrook under "*The Divisional Boards Act.*"

SUBDIVISION No. 3.

Commencing at Double Point on the sea-coast, in about south latitude 17 degrees 40 minutes, and bounded thence by a line west to the north-eastern watershed of the Herbert River; thence by that watershed to the Coast Range; thence by the Coast Range south-westerly to the range forming the north-eastern watershed of the Burdekin River; thence south-easterly by that watershed and by a line easterly to the north corner of Hinchinbrook Run No. 2; thence by a line east to the mouth of Saltwater Creek, intersecting Hinchinbrook No. 2

DESCRIPTION of CENSUS DISTRICTS and of COLLECTORS' SUB-DIVISIONS—*continued.*

Run on the sea-coast; and thence northerly by the sea-coast to the point of commencement,—including all islands within sixty miles of the mainland, exclusive of Subdivision No. 2.

No. 15.—TOWNSVILLE.

Commencing at the southern mouth of the Burdekin River, and bounded thence by that river upwards to its confluence with the Bowen River; thence by a line west to the north-eastern watershed of the Burdekin River; thence by that watershed north-westerly to the head of Saltwater Creek, intersecting Hinchinbrook No. 2 Run; thence by that creek easterly to Halifax Bay, and thence by the sea-coast south-easterly to the point of commencement, to include all adjacent islands. This includes the whole of the Division of Thuringowa under "*The Divisional Boards Act,*" and the Municipality of Townsville.

SUBDIVISION No. 1.

Commencing on the Burdekin River at the north boundary of Northcote Run, and bounded thence by the Burdekin River upwards to the confluence of the Bowen River; thence by a line west to the north-eastern watershed of the Burdekin River; thence by that watershed north-westerly to the Northern Railway line; thence by that railway line to the west boundary of Magenta Run; thence by the west boundary of that run and by the north boundary of same, passing along the south boundary of portion 119 to Major Creek; thence by Major Creek downwards to the Houghton River; thence by that river upwards to the north boundary of Barratta West Run; thence by the north boundaries of Barratta West and Barratta East Runs, and part of the west and north boundary of Northcote Run to the point of commencement. This includes part of the Division of Thuringowa under "*The Divisional Boards Act.*"

SUBDIVISION No. 2.

Commencing at the mouth of the Ross River, and bounded thence by that river upwards to the south-west corner of portion 62, parish of Landsdowne; thence by the south boundaries of portions 62 and 247, and a line in continuation east to Fivehead Creek; thence by that creek upwards to the south-east corner of portion 308, parish of Stuart; thence by a line east to the south-west boundary of portion 311 parish of Beor; thence by part of the south-west boundary of that portion, by a line along its south boundary east to the east boundary of Landsdowne Run; thence by the east boundary of that run, part of the north and west boundaries of Magenta Run to the Northern Railway line; thence by that railway line to the north-eastern watershed of the Burdekin River; thence by that watershed north-westerly to the head of Saltwater Creek, intersecting Hinchinbrook No. 2 Run; thence by that creek easterly to Halifax Bay; thence by the sea-coast south-easterly to the point of commencement, —inclusive of all islands adjacent thereto, and exclusive of the Municipality of Townsville. This includes part of the Division of Thuringowa under "*The Divisional Boards Act.*"

SUBDIVISION No. 3.

Commencing on Ross Creek, and bounded on the south by a line bearing west to the south-east corner of suburban section No. 1, then by a continuation of said line forming the south boundaries of suburban sections 1, 2, 3, 4, and 5; on the west by the western boundary of suburban sections 5 and 6 and by a prolongation thereof bearing north 10 degrees east to the shore of Ross Bay; on the north by the shore of Ross Bay bearing easterly to the mouth of Ross Creek; and on the east by Ross Creek upwards in a southerly direction to the point of commencement. This includes the Municipality of Townsville.

SUBDIVISION No. 4.

Commencing at the mouth of the Ross River, and bounded thence by that river upwards to the south-west corner of portion 62, parish of Landsdowne; thence by the south boundaries of portions 62 and 247, and a line in continuation east to Fivehead Creek; thence by that creek upwards to the south-east corner of portion 308, parish of Stuart; thence by a line east to the south-west boundary of portion 311, parish of Beor; thence by part of the south-west boundary of that portion, by a line along its south boundary east to the east boundary of Landsdowne Run; thence by the east boundary of Landsdowne and the north boundary of Magenta Run, passing along the south boundary of portion 119 to Major Creek; thence by that creek downwards to the Houghton River; thence by that river upwards to the north boundary of Barratta West Run; thence by the north boundaries of Barratta West and Barratta East Runs, by part of the west and the north boundary of Northcote Run to the Burdekin River; thence by that river downwards to its southern mouth to the sea-coast, and thence by the sea-coast north-westerly to the point of commencement. This includes part of the Division of Thuringowa under "*The Divisional Boards Act.*"

No. 16.—BOWEN.

Commencing at the mouth of the O'Connell River, and bounded thence by that river and the Andromache River upwards to the head of the latter; thence by the range separating the waters of the O'Connell and Pioneer Rivers from those of Bowen River southerly, to the northern watershed of the Isaac River and its tributaries; thence by that watershed south-westerly to the head of the Suttor River; thence by that river and the Belyando and Burdekin Rivers downwards to the sea-coast; thence by the sea-coast south-easterly to the point of commencement,—inclusive of all adjacent islands. This includes the whole of the division of Wangaratta under "*The Divisional Boards Act,*" and the Municipality of Bowen.

SUBDIVISION No. 1.

Commencing on the right bank of the Burdekin River at the south-west corner of Heidelberg Run, and bounded thence south-easterly by the south-west boundary of that run to the south-western watershed of the Bowen River; thence south-easterly by that watershed to the head of the Suttor River; thence by that river and the Belyando and Burdekin rivers downwards to the point of commencement.

SUBDIVISION No. 2.

Commencing on the Andromache River at the south-west corner of Googanga Run, and bounded thence by that river upwards to its head; thence southerly by the range separating the water of the O'Connell and Pioneer rivers from those of the Bowen River to the southern watershed of the Bowen River; thence north-westerly by that watershed to the south-western corner of Heidelberg Run; thence by the Burdekin River downwards to the north-west corner of Dirill Run; thence east and south by the north and east boundaries of that run; thence east by the south boundary of Strathbogie Run; thence south and easterly by the west and southern boundaries of Eton Vale

Run; thence east, south-east, and north-east by the southern boundary of Mount Pleasant Run; thence south-east by the south-west boundaries of Eagle Vale and Monte Christo Runs; thence north-east by the south-east boundary of the latter; thence south-east, east, and north, by the south-west, south, and east boundaries of Proserpine Run; thence east by the south boundary of Crystal Brook Run; and thence south by the west boundaries of Bonaventura and Goorganga runs to the point of commencement.

SUBDIVISION No. 3.

Commencing at the mouth of a saltwater creek near the southern corner of section No. 1 of the town of Bowen, and bounded thence on the south-west by that creek upwards to the road from Bowen to Rockhampton; thence by that road south-westerly to a point bearing south from the south-east corner of H. Fitzallan's 37 acres 2 roods, portion No. 1; on the west by a line bearing north to that corner; on the north by the north side of a road south-easterly to the south-west corner of J. Philp's 13 acres 20 perches, portion No. 11; thence by the southern boundaries of portions Nos. 11, 12, 13, by the south-eastern and eastern boundaries of portion No. 13, by the southern boundaries of portions Nos. 7, 6, 5, and a line bearing east to the western boundary of suburban allotment No. 1, containing 5 acres; by the western and southern boundaries of that portion southerly and easterly; by a line bearing east to the Mangrove Swamp; by that swamp northerly to the sea; and on the remaining sides by the sea-coast southerly to the point of commencement. This includes the whole of the Municipality of Bowen.

SUBDIVISION No. 4.

Commencing at the mouth of a small creek bearing about 80 degrees from the north-west corner of Glenavon Run, and bounded thence by the said creek upwards to the north-east boundary of said run; thence by the north-east boundary of Dalrymple Run to the north-west corner of the latter; thence south by part of the west boundary of same; thence west by the north boundary of Strathdon and part of the north boundary of Aberdeen to Euri Creek; thence by Euri Creek downwards to the sea-coast; thence south-westerly by the sea-coast to the point of commencement,—exclusive of the Municipality of Bowen, and inclusive of all islands within sixty miles of the mainland. This includes the environs of Bowen.

SUBDIVISION No. 5.

Commencing at the mouth of the Burdekin River, and bounded thence by that river upwards to the north-west corner of Dirrill Run; thence east and south by the north and east boundaries of that run; thence east by the south boundary of Strathbogie Run; thence south and easterly by the west and southern boundaries of Eton Vale Run; thence east, south-east, and north-east by the southern boundary of Mount Pleasant Run; thence north by the east boundaries of Rookwood and Aberdeen Runs, and west by part of the latter to Euri Creek; and thence by Euri Creek downwards to the sea-coast, and thence north-westerly by the sea-coast to the point of commencement,—inclusive of all islands within sixty miles of the main land.

SUBDIVISION No. 6.

Commencing at the mouth of a small creek bearing about 80 degrees from the north-west corner of Glenavon Run, and bounded thence by the said creek upwards to the north-east boundary of Glenavon Run; thence north-westerly by part of the north-east boundary of said run and Dalrymple Run to the north-west corner of the latter; thence south by part of west boundary of same; thence west and south by the north and west boundaries of Strathdon and Eagle Vale Runs; thence south-east by the south-west boundaries of Eagle Vale and Monte Christo Runs; thence north-east by the south-east boundary of the latter; thence south-east, east, and north by the south-west, south, and east boundaries of Proserpine Run; thence east by the south boundary of Crystal Brook Run; thence south by the west boundaries of Bonaventura and Goorganga Runs to the Andromache River; thence by that river downwards to the sea-coast, and by the sea-coast north-westerly to the point of commencement,—inclusive of all islands within sixty miles of the mainland.

No. 17.—KENNEDY.

Commencing at the confluence of the Belyando and Burdekin Rivers, and bounded thence by the former river and the Suttor River upwards to where the latter is crossed by the main road from Port Denison to Bowen Downs Station, passing through Bulli Creek Station; thence by that road south-westerly to the Main Dividing Range; thence by that range north-westerly to the range forming the western watershed of the Cape and Clarke Rivers; thence by that watershed northerly and by the northern watershed of the Clarke River easterly to the west corner of South Merino Run; thence by the north-west boundary of that run to the Burdekin River; thence by the Burdekin River downwards to the confluence of the Star River; thence by the north-western watershed of the Star River north-easterly to the north-east watershed of the Burdekin River; thence by that watershed south-easterly to a point west from the junction of the Bowen and Burdekin Rivers; thence by a line east to that junction; and thence by the Burdekin River upwards to the point of commencement. This includes the Divisions of Dalrymple and Ravenswood under "*The Divisional Boards Act,*" and the Municipality of Charters Towers.

SUBDIVISION No. 1.

Commencing at the confluence of the Belyando and Burdekin Rivers, and bounded thence by the former river and the Suttor River upwards to where the latter is crossed by the main road from Port Denison to Bowen Downs Station, passing through Bulli Creek Station; thence by that road south-westerly to the Main Dividing Range; thence by that range north-westerly to the range forming the northern watershed of the Cape River; thence easterly by that range to the junction of the two rivers, the point of commencement. This includes part of the Division of Dalrymple under "*The Divisional Boards Act.*"

SUBDIVISION No. 2.

Commencing at the confluence of the Belyando and Burdekin Rivers, and bounded thence north-westerly by the range forming the watershed between the Cape and Burdekin Rivers to the road from Natal Downs to Milchester; thence northerly by said road to the Clarke branch of the Broughton River; thence by the Clarke branch downwards to the Broughton River; thence by the Broughton River downwards to the Burdekin River; and thence by the Burdekin River downwards to the point of commencement. This includes part of the Division of Dalrymple under "*The Divisional Boards Act.*"

SUBDIVISION No. 3.

Commencing at the confluence of the Broughton and Burdekin Rivers, and bounded thence by the former upwards to the Clarke branch of the same;

Description of Census Districts and of Collectors' Sub-Divisions—*continued.*

thence by the Clarke branch upwards to the crossing of the road from Milchester to Natal Downs; thence southerly by said road to the range forming the watershed between the Burdekin River and the Cape River; thence north-westerly by said range to the head of Sandy Creek at the Stockholm or Comstock Reef; thence easterly by a spur range forming the watershed between the Broughton River waters and the Gladstone Creek, Mossman's Creek, and Sandy Creek waters to the Pinnacles; thence northerly by a straight line to the head of a small creek that runs through the St. George's line of reef; thence by said creek downwards to Mossman's Creek opposite the slaughter-yards; thence by Mossman's Creek upwards to the north boundary of the Municipality of Charters Towers; thence west by said boundary to the Dalrymple Road; thence north-westerly by said road to Sandy Creek; thence by Sandy Creek downwards to the Burdekin River; and thence by that river downwards to the point of commencement. This includes part of the Division of Dalrymple under "*The Divisional Boards Act.*"

Subdivision No. 4.

Commencing where the Charters Towers and Dalrymple Road crosses Sandy Creek, and bounded thence by said creek upwards to its head at the Stockholm or Comstock Reef; thence easterly by a spur range forming the watershed between the Broughton River waters and the Gladstone Creek, Mossman's Creek, and Sandy Creek waters to the Pinnacles; thence by a straight line to the head of a small creek that runs through the St. George's line of reef; thence by said creek downwards to Mossman's Creek opposite the slaughter-yards; thence by Mossman's Creek upwards to the north boundary of the Municipality of Charters Towers; thence west by said boundary to the Dalrymple Road; and thence by said road north-westerly to the point of commencement,—exclusive of the Municipality of Charters Towers. This includes part of the Division of Dalrymple under "*The Divisional Boards Act.*"

Subdivision No. 4a.

Bounded on the east by a north and south line passing through a point forty chains east from the north-west corner of section No. 5 at the intersection of Mossman and Gill streets, town of Charters Towers; on the north by an east and west line distant forty chains north from same point; on the west by a north and south line distant eighty chains west from the east boundary; and on the south by an east and west line distant eighty chains south from the north boundary. This includes the whole of the Municipality of Charters Towers.

Subdivision No. 5.

Commencing at the confluence of Sandy Creek and the Burdekin River, and bounded thence by that creek upwards to the range forming the watershed between the Cape River and the Burdekin River; thence westerly by that range to the western watershed of Burdekin and Clarke Rivers; thence by that watershed northerly and by the northern watershed of the Clarke River easterly to the west corner of South Merino Run; thence by the north-west boundary of that run to the Burdekin River; thence by that river downwards to the point of commencement. This includes part of the Division of Dalrymple under "*The Divisional Boards Act.*"

Subdivision No. 6.

Commencing at the confluence of the Star River and the Burdekin River, and bounded thence by the north-western watershed of the Star River north-easterly to the north-east watershed of the Burdekin River; thence by that watershed south-easterly to where it is intersected by the road from Townsville to Charters Towers; thence by that road south-westerly to camp XVIII. at the Nine-mile Creek; thence by the Nine-mile Creek downwards to the Fanning River, and by that river downwards to its junction with the Burdekin River; and thence by that river upwards to the point of commencement. This includes part of the Division of Dalrymple under "*The Divisional Boards Act.*"

Subdivision No. 7.

Commencing at the confluence of the Fanning and Burdekin Rivers, and bounded thence by the Fanning River upwards to Nine-mile Creek, and by that creek upwards to Camp XVIII.; thence by the road from Charters Towers to Townsville north-easterly to the north-eastern watershed of the Burdekin River; thence by that watershed south-easterly to the road from Bowen to Ravenswood; thence by that road southerly to its junction with the road from Ravenswood to Townsville; thence by the latter road north-westerly to Sandy Creek; thence by Sandy Creek downwards to Elphinstone Creek; thence by Elphinstone Creek downwards to the Burdekin River; thence by the Burdekin River upwards to the point of commencement. This includes the north-western half of the Division of Ravenswood under "*The Divisional Boards Act.*"

Subdivision No. 8.

Commencing at the confluence of Elphinstone Creek and the Burdekin River, and bounded thence by the former upwards to Sandy Creek; thence by Sandy Creek upwards to the road from Townsville to Ravenswood; thence south-easterly by said road to the road from Bowen to Ravenswood; thence by said road northerly to the range forming the north-western watershed of the Burdekin River; thence by said watershed south-easterly to a point west from the junction of the Bowen and Burdekin Rivers; thence by a line east to that junction; thence by the Burdekin River upwards to the point of commencement. This includes the south-eastern half of the Division of Ravenswood under "*The Divisional Boards Act.*"

No. 18.—MACKAY.

Commencing at the mouth of the O'Connell River, and bounded thence by that river and the Andromache River upwards to the head of the latter; thence by the range separating the O'Connell and Pioneer Rivers from the Bowen and Isaac Rivers south-easterly, and by a spur range to Cape Palmerston; thence by the sea-coast to the point of commencement,—inclusive of all adjacent islands. This includes the whole of the Division of Pioneer under "*The Divisional Boards Act,*" and the Municipality of Mackay.

Subdivision No. 1.*

Commencing at the mouth of the Pioneer River, and bounded thence by that river upwards to Cattle Creek; thence by Cattle Creek to the range forming the eastern watershed of the Bowen River; thence south-easterly by that range and easterly and southerly by the southern watersheds of Stockyard and Sandy Creeks, and the eastern watersheds of Bell's, Plum-tree, and Cherry-tree Creeks, to a spur range forming the south-eastern watershed of Rocky Dam Creek; thence north-east by said spur range to Cape Palmerston; thence northerly by sea-coast to the point of commencement,—exclusive of

---

* Subdivision No. 1 has been divided by the Enumerator into two Collectors' Districts, namely, by the Main Nebo Road from the western boundary of the Municipality of Mackay south-westerly to the range.

DESCRIPTION of CENSUS DISTRICTS and of COLLECTORS' SUB-DIVISIONS—*continued.*

the Municipality of Mackay, and inclusive of all islands within sixty miles of the main land. This includes the southern half of the Division of Pioneer under "*The Divisional Boards Act.*"

SUBDIVISION No. 2.

Commencing at the mouth of the O'Connell River, and bounded thence by that river upwards to its head; thence south-easterly by the range separating the O'Connell and Pioneer Rivers from the Bowen River to the head of Cattle Creek; thence by said creek downwards to the Pioneer River; thence by that river downwards to the sea-coast; and thence by the sea-coast northerly to the point of commencement,—inclusive of all islands within sixty miles of the main land. This includes the northern half of the Division of Pioneer under "*The Divisional Boards Act.*"

SUBDIVISION No. 3.

Commencing on the right bank of the Pioneer River at the north-west corner of the water reserve, being also the north-east corner of portion 109, parish of Howard, and bounded thence on the west by the east boundary of that portion, the northern and north-eastern boundaries of portion 115, the eastern boundaries of portions 116 and 117, and the eastern boundary of the Racecourse Reserve bearing south; on the south by the southern side of the road forming the northern boundaries of portions 270, 271, 272, 273, 304, 305, 306, 312, 313, 316, and by a line bearing east to the sea-coast; on the east by the sea-coast northerly; and on the north by the south bank of the Pioneer River upwards to the point of commencement. This includes the Municipality of Mackay.

No. 19.—ST. LAWRENCE.

Commencing on the sea-coast at the mouth of the Styx River, and bounded thence by that river upwards to Granite Creek, by that creek upwards to its head in the Broadsound Range; thence by that range north-westerly to the road leading from Broadsound to Clermont; thence by the south side of that road south-westerly to Peak Range; thence by that range and Denham Range northerly and north-easterly; thence by the northern and eastern watershed of the Isaac River easterly and south-easterly, and by a spur range easterly to Cape Palmerston; and thence by the sea-coast southerly to the point of commencement,—inclusive of all adjacent islands. This includes the whole of the Division of Broadsound under "*The Divisional Boards Act.*"

SUBDIVISION No. 1.

Commencing on the road from Clermont to St. Lawrence, where it crosses Connor's River, and bounded thence by that road south-westerly to Peak Range; thence by that range north-westerly and by the Denham Range north-easterly to the crossing of the road from Elphinstone to Bowen; thence south-easterly by that road to Elphinstone; thence again south-easterly by the range separating the Isaac River waters from Connor's River waters to the old Peak Downs Road; thence easterly by said road to Connor's River; and thence by Connor's River downwards to the point of commencement. This includes the western part of the Division of Broadsound under "*The Divisional Boards Act.*"

SUBDIVISION No. 2.

Commencing on the Broadsound Range where the road from Clermont to St. Lawrence crosses it, and bounded thence by that range and by the eastern and northern watershed of Connor's River northerly and westerly to the road from Elphinstone to Bowen; thence south-easterly by that road to Elphinstone; thence again south-easterly by the range separating the Isaac River waters from Connor's River waters to the old Peak Downs Road; thence by said road easterly to Connor's River; thence by that river downwards to the road from Clermont to St. Lawrence; and thence by that road easterly to the point of commencement. This includes the central part of the Division of Broadsound under "*The Divisional Boards Act.*"

SUBDIVISION No. 3.

Commencing at the mouth of Clairview Creek, and bounded thence by said creek upwards to Connor's Range; thence by said range northerly and by a spur range forming the north-western watershed of Marion Creek to Cape Palmerston; and thence by the sea-coast south-easterly to the point of commencement,—including all islands within sixty miles of the main land. This includes the north-eastern part of the Division of Broadsound under "*The Divisional Boards Act.*"

SUBDIVISION No. 4.

Commencing at the mouth of the Styx River, and bounded thence by that river upwards to Granite Creek; thence by that creek upwards to its head in the Broadsound Range; thence by that range north-easterly to the head of Clairview Creek; thence by Clairview Creek downwards to the sea-coast; and thence south-easterly by the sea-coast to the point of commencement,—inclusive of all islands within sixty miles of the main land, and exclusive of the town of St. Lawrence. This includes the south-eastern part of the Division of Broadsound under "*The Divisional Boards Act.*"

SUBDIVISION No. 5.

Commencing on the right bank of the St. Lawrence Creek, at the east corner of portion 32, parish of St. Lawrence, and bounded thence south by the east boundary of that portion, and a line in continuation to the south-western corner of portion 84, same parish; thence east about 380 chains; by the south boundaries of 84, 83, 78, 77, 72, 64, 63, 54, 52, and a line in continuation to Waverly Creek; thence by a line north to St. Lawrence Creek; and thence by St. Lawrence Creek upwards to the point of commencement. This includes the township of St. Lawrence.

No. 20.—PEAK DOWNS.

Commencing at the confluence of Gogango Creek and the Fitzroy River, and bounded thence by a line north-westerly to the watershed separating the Mackenzie and Isaac Rivers from the Lower Fitzroy River; thence by that watershed north-westerly to where it is intersected by the road from Broadsound to Clermont, passing through Mackenzie Station; thence by the south side of that road south-westerly to Peak Range; thence by the eastern watershed of Crinum Creek and the Nogoa River to the west corner of Carrangara Run; thence by part of the south-west boundary of that run and the north-west boundary of Lurline Run to the Nogoa River; thence by that river downwards to its confluence with the Comet River; thence by a line bearing east-south-east passing through Taurus Station to Expedition Range, and by that range to the head of Bridgewater Creek; thence by that creek downwards to its confluence with the Mackenzie River; thence by that river and the Fitzroy River downwards to the point of commencement. This includes the whole of the Division of Nogoa under "*The Divisional Boards Act.*"

Description of Census Districts and of Collectors' Sub-Divisions—*continued.*

Subdivision No. 1.

Commencing at the confluence of the Isaac River and the Mackenzie River, and bounded thence by the Mackenzie River upwards to the confluence of the Comet River; thence by a line bearing east-south-east, passing through Taurus Station to Expedition Range; thence by that range and a spur range to the head of Bridgewater Creek; thence by that creek downwards to its confluence with the Mackenzie River; and thence by that river upwards to the point of commencement. This includes the southern and central part of the Division of Nogoa under "*The Divisional Boards Act.*"

Subdivision No. 2.

Commencing at the confluence of Gogango Creek and the Fitzroy River, and bounded thence by a line north-west to the watershed separating the Mackenzie and Isaac Rivers from the Lower Fitzroy River; thence by that watershed northerly to the road from Marlborough to Clermont; thence north-westerly by that road to the Mackenzie River; thence by that river downwards to the Fitzroy River; and thence by that river downwards to the point of commencement. This includes the south-eastern part of the Division of Nogoa under "*The Divisional Boards Act.*"

Subdivision No. 3.

Commencing at the confluence of the Isaac River and the Mackenzie River, and bounded thence by the Mackenzie River downwards to the road from Clermont to Marlborough; thence south-easterly by that road to the Boomer Ranges; thence north-westerly by the Boomer and Broadsound Ranges to the road from Clermont to St. Lawrence, passing through Mackenzie Station; thence by the south side of that road south-westerly to Peak Range; thence by the eastern watershed of Crinum Creek to the west corner of Carrangara Run; thence by part of the south-west boundary of that run and the north-west boundary of Lurline Run to the Nogoa River; thence by that river to its confluence with the Comet River; and thence by the Mackenzie River downwards to the point of commencement. This includes the northern part of the Division of Nogoa under "*The Divisional Boards Act.*"

No. 21.—CLERMONT.

Commencing on the Nogoa River at the west corner of Lurline Run, and bounded thence by the north-west boundary of that run to the south-west boundary of Carrangara, by that boundary to the west corner of that run; thence by the eastern watershed of Crinum Creek north-westerly to Peak Range; thence by the Peak Range north-westerly and Denham Range north-easterly to the head of the Suttor River; thence by that river downwards to where it is crossed by the main road from Port Denison to Bowen Downs Station, passing through Bulli Creek Station; thence by the south side of that road westerly to the western watershed of the Belyando River; thence by that watershed southerly and the southern watershed easterly to the southern watershed of Balmy Creek; thence by that southern watershed easterly to the junction of that creek with the Nogoa River; and thence by the Nogoa River downwards to the point of commencement. This includes the whole of the Division of Belyando under "*The Divisional Boards Act,*" and the Municipalities of Clermont and Copperfield.

Subdivision No. 1.

Commencing on the Suttor River at the crossing of the main road from Port Denison to Bowen Downs Station, passing through Bulli Creek Station; thence by the south side of that road westerly to the western watershed of the Belyando River; thence by that watershed southerly to the crossing of the main road from Clermont to Aramac; thence north-easterly by said road to its junction with the road from Glenavon and Elgin Downs Stations to Clermont; thence northerly and north-easterly by said road passing along Mistake River to the Suttor River; and thence by the Suttor River downwards to the point of commencement. This includes the north-west part of the Division of Belyando under "*The Divisional Boards Act.*"

Subdivision No. 2.

Commencing on the Suttor River at the crossing of the road from Glenavon Station to Clermont, and bounded thence by that road passing along Mistake River south-westerly and southerly to its junction with the road from Aramac to Clermont; thence easterly by that road to the Drummond Range; thence north-easterly and northerly by the Drummond and Denham ranges to the Leichhardt Range; thence north-westerly by that range to the head of the Suttor River; and thence by the Suttor River downwards to the point of commencement. This includes the north-east part of the Division of Belyando under "*The Divisional Boards Act.*"

Subdivision No. 3.

Commencing on the Nogoa River at the west-corner of Lurline Run, and bounded thence by the north-west boundary of that run to the south-west boundary of Carrangara, by that boundary to the west corner of that run; thence by the eastern watershed of Crinum Creek north-westerly to Peak Range; thence by the Peak Range north-westerly and by Drummond Range south-westerly to the head of Bath Creek; thence by Bath Creek downwards to the west boundary of the Municipality of Clermont; thence north, east, and south by part of the west, the north, and part of the east boundaries of that Municipality to Wolfang Creek, by Wolfang Creek downwards to Sandy Creek, by Sandy Creek downwards to Theresa Creek, by Theresa Creek downwards to the Nogoa River; and by the Nogoa River downwards to the point of commencement. This includes the south-east part of the Division of Belyando under "*The Divisional Boards Act.*"

Subdivision No. 4.*

Commencing at the confluence of the Nogoa River and Theresa Creek, and bounded thence by Theresa Creek upwards to Sandy Creek; by Sandy Creek upwards to Wolfang Creek; by Wolfang Creek upwards to the east boundary of the Municipality of Clermont; thence north, west, and south by part of the east, the north, and part of the west boundaries of that municipality to Bath Creek; by Bath Creek upwards to Drummond Range; thence south-westerly by that range to the southern watershed of Balmy Creek; thence easterly by that southern watershed to the junction of that creek with the Nogoa River; and thence by the Nogoa River downwards to the point of commencement,—exclusive of the municipalities of Clermont and Copperfield. This includes part of the southern portion of the Division of Belyando under "*The Divisional Boards Act.*"

Subdivision No. 5.

Commencing at a point one mile north from the north-west corner of Goggs' mineral purchase No. 11, and bounded thence on the west by a line bearing north four and a-half miles, crossing Sandy Creek; on the north by a line bearing east four miles, crossing Wolfang Creek; on the east by a line bearing south four and a-half miles, crossing

---

* Subdivision No. 4 has been divided by the Enumerator into two Collectors' Districts, namely, by the Great Northern Railway Line.

Sandy Creek; on the south by a line bearing west four miles to the point of commencement. This includes the whole of the Municipality of Clermont.

SUBDIVISION No. 6.

Commencing at the south-west corner of the Municipality of Clermont, and bounded thence by the south boundary of same to the south-east corner; thence by a line south to Douglas Creek; thence by Douglas Creek upwards to a point south from the south-east corner of portion 8, parish of Drummond; thence on the west by the east boundary of that portion and a line in continuation to a point bearing west from the south-west corner of the Municipality of Clermont; thence by a line east to the south-west corner of same, the point of commencement. This includes the whole of the Municipality of Copperfield.

SUBDIVISION No. 7.

Commencing on the Great Dividing Range at the crossing of the main road from Aramac to Clermont, and bounded thence north-easterly by that road to the Drummond Range; thence southerly by that range to its junction with the Great Dividing Range; and thence north-easterly by the Great Dividing Range to the point of commencement. This includes part of the Division of Belyando under "*The Divisional Boards Act.*"

No. 22.—WESTWOOD.

Commencing on the shore of Keppel Bay at the mouth of Raglan Creek, and bounded thence by that creek upwards to Horrigan's Creek, and by that creek upwards and the range forming the northern watershed of Raglan Creek; thence by the southern watershed of Eight-mile Creek, Six-mile, Cattle Station, Midge, Gracemere, and Neerkol Creeks westerly to the head of Sebastopol Creek, and by that creek downwards to Gogango Creek, and by that creek downwards to the Fitzroy River; thence by a line north-west to the watershed separating the Isaac and Mackenzie Rivers from the Lower Fitzroy River; thence by that watershed northerly to the head of Granite Creek, by that creek downwards to the Styx River, by that river downwards to the sea-coast; and thence by the sea-coast southerly to the point of commencement,—inclusive of all adjacent islands, and exclusive of the Municipality of Rockhampton. This includes the whole of the Division of Gogango under "*The Divisional Boards Act.*"

SUBDIVISION No. 1.

Commencing on the shore of Keppel Bay at the mouth of Raglan Creek, and bounded thence by that creek upwards to Horrigan's Creek, and by that creek upwards to its source, and by the range forming the northern watershed of Raglan Creek south-westerly; thence by the southern watershed of Eight-mile Creek, Six-mile, Cattle Station, Midge, Gracemere, and Neerkol Creeks westerly to the head of Sebastopol Creek, by that creek downwards to Gogango Creek, by that creek downwards to the Great Northern Railway line; thence north-easterly by that railway line to the west corner of portion 24; thence south-easterly by the south-western boundaries of 24, 23, 22, and 21; thence north-easterly by the south-eastern boundaries of 21, 20, and 13; thence south-easterly by the south-western boundary of portion 1; thence east by the south boundary of that portion and a line in continuation to the south corner of portion 5B; thence south-easterly across a road to the north-western corner of portion 707, parish of Plews to Gavial Creek, by Gavial Creek upwards to portion 705; thence north-easterly by the north-western boundary of that portion; thence south-easterly by the north-eastern boundaries of 705 and 764 to the south-east corner of the latter; thence east by a line to a point bearing south from the east corner of portion 134, parish of Gavial, on the Fitzroy River; thence north to that corner and by a line in continuation across the Fitzroy River to its left bank; thence by the left bank of that river to the sea-coast; and thence south-easterly by the sea-coast to the point of commencement,—to include all boats and shipping in the Fitzroy River within these boundaries. This includes part of the Division of Gogango under "*The Divisional Boards Act.*"

SUBDIVISION No. 2.

Commencing at the mouth of Herbert Creek in Broadsound, and bounded thence by Herbert Creek upwards to its head; thence northerly by part of the eastern watershed of Herbert Creek; thence south-easterly by the northern watershed of Alligator, Costa, Werribee, and Shannon Creeks to the head of Stony Creek; thence by Stony Creek downwards to Waterpark Creek; thence by Waterpark Creek downwards to the sea-coast; and thence by the sea-coast north-westerly and southerly to the point of commencement,—to include all islands within sixty miles of the mainland. This includes part of the Division of Gogango under "*The Divisional Boards Act.*"

SUBDIVISION No. 3.

Commencing on the right bank of the Fitzroy River at the north corner of the Municipality of Rockhampton, and bounded thence by that river upwards to Gogango Creek; thence by Gogango Creek to the Great Northern Railway line; by that line north-easterly to the boundary of the Municipality of Rockhampton; thence by that boundary north-westerly, northerly, south-easterly, and north-easterly to the point of commencement. This includes part of the Division of Gogango under "*Tho Divisional Boards Act.*"

SUBDIVISION No. 4.

Commencing at the mouth of the Fitzroy River, and bounded thence by that river upwards to the south corner of portion 83, parish of Archer; thence north-easterly and northerly by the south-eastern and eastern boundaries of portions 83, 102, 606, and 605, same parish to the east corner of the latter; thence north-westerly by the north-eastern boundary of the said portion and a line in continuation to Mount Berserker; thence north-westerly by the range forming the north-eastern watershed of Lake's, Thozet's, Frenchman's, Moore's, Limestone, Ramsey's, and Belmont Creeks to the head of Etna Creek, by that creek downwards to the Fitzroy River, by that river upwards to Canoona Creek; thence by that creek upwards to its head; thence northerly by Pointer Range and the western watershed of Alligator Creek to its head; thence south-easterly by the north-eastern watershed of Alligator, Costa, Werribee, and Shannon Creeks to the head of Stony Creek; thence by Stony Creek downwards to Waterpark Creek; thence by Waterpark Creek downwards to the sea-coast; and thence by the sea-coast southerly to point of commencement. This includes part of the Division of Gogango under "*The Divisional Boards Act.*"

SUBDIVISION No. 5.

Commencing at the confluence of Gogango Creek and the Fitzroy River, and bounded thence by a line north-west to the watershed separating the Issac and Mackenzie Rivers from the Lower Fitzroy River; thence by that watershed northerly to

Description of Census Districts and of Collectors' Sub-Divisions—*continued*.

the head of Granite Creek, by that creek downwards to the Styx River, by that river downwards to the mouth of Herbert Creek; thence by Herbert Creek upwards to its head; thence southerly by the western watershed of Alligator Creek and the Pointer Range to the head of Canoona Creek; thence by Canoona Creek downwards to the Fitzroy River; and thence by Fitzroy River upwards to the point of commencement. This includes part of the Division of Gogango under "*The Divisional Boards Act.*"

Subdivision No. 6.

Commencing at the confluence of Black Gin Creek with the Fitzroy River, and bounded thence by Black Gin Creek upwards to its head at Mount Lion; thence by a line south to Lion Creek; thence by Lion Creek downwards to the Fitzroy River; and thence by the Fitzroy River upwards to the point of commencement. This includes part of the Division of Gogango under "*The Divisional Boards Act.*"

Subdivision No. 7.

Commencing on Lion Creek on the east boundary of portion 1,475, Rockhampton District, and bounded thence south by part of that portion and a line in continuation to the south boundary of the parish of Neerkol; thence east by part of the south boundary of that parish to the north-east corner of portion 18, parish of Stanwell; thence south by the east boundary of that portion to Neerkol Creek; thence by Neerkol Creek downwards to the west boundary of portion 203, parish of Gracemere; thence south and east by the west and south boundaries of that portion and a line in continuation to the south-east corner of portion 8; thence south-easterly by the south-western boundary of that portion to the Great Northern Railway line; thence north-easterly by that railway line to the west corner of portion 24; thence south-easterly by the south-western boundaries of 24, 23, 22, and 21; thence north-easterly by the south-eastern boundaries of 21, 20, and 13; thence south-easterly by the south-western boundary of portion 1; thence east by the south boundary of that portion and a line in continuation to the south corner of portion 5B; thence south-easterly across a road to the north-western corner of portion 707, parish of Plews; thence north-easterly by the north-western boundary of that portion to Gavial Creek, by Gavial Creek upwards to portion 705; thence north-easterly by the north-western boundary of that portion; thence south-easterly by the north-eastern boundaries of 705 and 764 to the south-east corner of the latter; thence east by a line to a point bearing south from the east corner of portion 134, parish of Gavial, on the Fitzroy River; thence north to that corner; thence by that river upwards to Gavial Creek at the north-east corner of the municipality of Rockhampton; thence southerly, westerly, and northerly by the eastern, the southern, and the western boundaries of that municipality to Lion Creek; and thence by Lion Creek upwards to the point of commencement. This includes part of the Division of Gogango under "*The Divisional Boards Act.*"

Subdivision No. 8.

Commencing at the confluence of Etna Creek with the Fitzroy River, and bounded thence by that creek upwards to its head in the range; thence south-easterly by that range and a spur range to Mount Berserker; thence south-easterly by a line along the north-eastern boundary of portion 605, parish of Archer, to its east corner; thence southerly and south-westerly by the eastern and south-eastern boundaries of portions 605, 606, 102, and 83, same parish, to the Fitzroy River; and thence by the Fitzroy River upwards to the point of commencement. This includes part of the Division of Gogango under "*The Divisional Boards Act.*"

No. 23.—ROCKHAMPTON.

Commencing at the confluence of Crocodile or Gavial Creek with the Fitzroy River, and bounded thence by that creek upwards to the south corner of portion 163, in the parish of Rockhampton; thence north-westerly, westerly, and south-westerly by the south-western, southern, and south-eastern boundaries of portions 163, 164, 192, 191, 190, 189, 187, 186, 185, 184, and 216 in the same parish; thence west by the south boundaries of 217, 218, 219, 220, 221, 222, and 223, same parish; thence north by part of the west boundary of portion 223 to the right bank of Scrubby Creek; thence by that creek downwards to the south-west corner of portion 245; thence north by the west boundaries of portions 245, 246, 252, 253, and 143; thence south-easterly by north-eastern boundaries of portion 143; thence east to Lion Creek; thence by that creek downwards to the Fitzroy River; and thence by that river downwards to the point of commencement. This includes the whole of the Municipality of Rockhampton.

Subdivision No. 1.

Commencing on the right bank of the Fitzroy River at the north corner of North street, and bounded thence by the north-west side of that street to a point bearing north-west from the north corner of a Government Reserve; thence south-east by a line and the north-east boundaries of that reserve and the Orphan School Reserve; thence south by the east boundaries of the Orphan School Reserve, the Government Reserve before-mentioned, and a line in continuation to the north-west corner of portion 139, in the parish of Rockhampton; thence east to north-east corner of that portion; thence north-east by south-east side of William street to the Fitzroy River; and thence by that river upwards to the point of commencement.

Subdivision No. 2.

Commencing on the right bank of the Fitzroy River, at the east corner of William street, and bounded thence by the south-east side of that street and a line to the north-east corner of portion 139, parish of Rockhampton; thence west by the north boundaries of portions 139 and 138 same parish; thence south by the west boundaries of 138 and 107 same parish; thence east by south boundaries of 107, 104, 103, and a line to the west boundary of portion 51; thence south by part of the west boundary of 51 and the west boundaries of 52 and 53; thence east by south boundaries of 53 and the General Cemetery Reserve; thence north by the east boundary of that reserve; thence east by a line and the north boundaries of portions 66A, 67A, and part of 68A, in the parish of Rockhampton, to a point south-west from the west corner of portion 296 in the same parish; thence north-east by a line and the north-west boundaries of portions 296, 295, 289, 288, and a line in continuation to the Fitzroy River; thence by that river upwards to the point of commencement.

Subdivision No. 3.

Commencing at the confluence of Crocodile or Gavial Creek with the Fitzroy River, and bounded thence by that creek upwards to the south corner of portion 163 in the parish of Rockhampton; thence north-westerly, westerly, and south-westerly by the south-western, southern, and south-eastern boundaries of portions 163, 164, 192, 191, 190, 189, 187, 186, 185, 184, and 216, in the same parish; thence west by the south boundaries of 217, 218, 219, 220, 221, 222, and 223, same parish; thence north by part of the west boundary of portion 223 to the right bank of Scrubby Creek; thence by that creek downwards to the south-west corner of portion 224; thence north-easterly by the north-western boundaries of portions 224 and 229;

DESCRIPTION of CENSUS DISTRICTS and of COLLECTORS' SUB-DIVISIONS—*continued.*

thence east by the north boundaries of portions 229, 228, 227, 226, 225, and 214; thence north-easterly by a line and the north-western boundaries of portion 213; thence east by the north boundary of portion 215 to the Great Northern Railway line; thence northerly by said line to the south corner of the north-western severance of portion 97; thence north by the west boundary of said severance, a line, and the west boundary of portion 84; thence west by a line and the south boundary of portion 56; thence north by the west boundaries of 56, 55, 54, and a line in continuation to the south-west corner of portion 53; thence east by the south boundaries of 53 and the General Cemetery Reserve; thence north by the east boundary of that reserve; thence east by a line and the north boundaries of portions 66A, 67A, and part of 68A, to a point south-west from the west corner of portion 296, in the parish of Rockhampton; thence north-east by a line and the north-west boundaries of portions 296, 295, 289, 288, and a line in continuation to the Fitzroy River; and thence by that river downwards to the point of commencement.

SUBDIVISION No. 4.

Commencing on the right bank of the Fitzroy River at the north corner of North street, and bounded thence by the north-west side of that street to a point bearing north-west from the north corner of a Government Reserve; thence south-east by a line and the north-east boundaries of said reserve and the Orphan School Reserve; thence south by east boundaries of the Orphan School Reserve, the Government Reserve before-mentioned, and a line in continuation to the north-west corner of portion 139, in the parish of Rockhampton; thence west by the north boundary of portion 138; thence south by the west boundaries of 138 and 107; thence east by the south boundaries of 107, 104, 103, and a line in continuation to the west boundary of portion 51; thence south by part of west boundary of portion 51 and the west boundaries of portions 52, 53, 54, 55, and 56; thence east by the south boundary of 56 and a line in continuation to the north-west corner of portion 84; thence south by the west boundaries of 84, a line, and the north-west severance of portion 97, to the Great Northern Railway line; thence south-easterly by that line to the northern boundary of portion 215; thence west by the north boundary of same; thence south-westerly by the north-western boundaries of portion 213 and a line from the south-west corner of that portion to the north-east corner of portion 214; thence west by the north boundaries of portions 214, 225, 226, 227, 228, and 229; thence south-westerly by the north-west boundaries of portions 229 and 224 to Scrubby Creek; thence by that creek downwards to the south-west corner of portion 245; thence north by the west boundaries of portions 245, 246, 252, 253, and 143; thence south-easterly by the north-eastern boundaries of that portion; thence east to Lion Creek; thence by that creek downwards to the Fitzroy River; and thence by that river downwards to the point of commencement.

No. 24.—GLADSTONE.

Commencing on the shore of Keppel Bay at the mouth of Raglan Creek, and bounded thence by that creek upwards to Horrigan's Creek, by that creek upwards and by the range forming the northern watershed of Raglan Creek; thence by the western watershed of that creek and by the range separating the Calliope and Boyne Rivers from the Don River, Callide Creek, and Burnett River waters; thence by that range southerly to the southern watershed of Baffle Creek, and by that watershed to the head of Littabella Creek, and by that creek downwards to the sea-coast; thence by the sea-coast northerly to the point of commencement,—inclusive of all adjacent islands. This includes the Division of Calliope under "*The Divisional Boards Act,*" and the Municipality of Gladstone.

SUBDIVISION No. 1.

Commencing at the mouth of Auckland Creek, and bounded thence on the west by that creek upwards to its junction with Kinkora Creek; thence by that creek to its head; thence on the south by a line bearing east to South Trees Creek; and thence on the east and north by that creek and the waters of Port Curtis Harbour to the point of commencement. This includes the Municipality of Gladstone.

SUBDIVISION No. 2.

Commencing at the mouth of the Calliope River, and bounded thence by that river upwards to the spur range forming the watershed between Larcombe Creek and the Calliope River; thence westerly by that spur range to the range forming the northern watershed of the Calliope River; thence westerly by that range to the range separating the Calliope and Boyne River waters from the Don River, Callide Creek, and the Burnett River waters; thence by that range south-easterly and easterly to the range forming the watershed between the Boyne River and Baffle Creek; thence north-westerly by that range to Mount Stanley; thence easterly and northerly by the range forming the southern and eastern watersheds of Inveragh and Comal Creeks; thence again northerly by said range to the Boyne River at the south-west corner of portion 126 in the Rodd's Bay Run; thence by said river downwards to sea-coast; and thence by the sea-coast westerly to the point of commencement,—including all islands within sixty miles of the mainland, and excluding the Municipality of Gladstone. This includes the central part of the Division of Calliope under "*The Divisional Boards Act.*"

SUBDIVISION No. 3.

Commencing on the shore of Keppel Bay at the mouth of Raglan Creek, and bounded thence by that creek upwards to Horrigan's Creek, by that creek upwards to its source; thence south-westerly by the range forming the north-western watershed of Raglan Creek; thence southerly by the western watershed of Raglan Creek; thence by the southern watershed of that creek and a line easterly to a spur range forming the south-western watershed of Larcombe Creek; thence easterly by that spur range to the Calliope River; thence by that river downwards to the sea-coast; and thence by sea-coast north-westerly to point of commencement,—including all islands within sixty miles of the mainland. This includes the northern part of the Division of Calliope under "*The Divisional Boards Act.*"

SUBDIVISION No. 4.

Commencing at the mouth of Littabella Creek, and bounded thence by that creek upwards to its head; thence by a spur range forming the western watershed of that creek northerly to the range forming the southern watershed of Baffle Creek; thence westerly and northerly by the southern and western watersheds of Baffle Creek to Mount Stanley; thence easterly and north-westerly by the range forming the southern and north-eastern watersheds of Inveragh and Comal Creeks to the Boyne River at the south-west corner of portion 126 in Rodd's Bay Run; thence by said river downwards to the sea-coast; and thence by the sea-coast southerly to the point of commencement,—including all islands within sixty miles of the mainland. This includes the southern part of the Division of Calliope under "*The Divisional Boards Act.*"

DESCRIPTION of CENSUS DISTRICTS and of COLLECTORS' SUB-DIVISIONS—*continued.*

25.—BUNDABERG.

Commencing on the shore of the Pacific Ocean at the mouth of the Elliot River, and bounded thence south-westerly by the south-eastern watershed of that river to its head; thence north-westerly to the Burnett River at the south-west corner of portion 1, parish of Electra; thence by the Burnett River upwards to the Perry River; thence by the Perry River upwards to the north-east corner of Lower Chin Chin lease; thence by the southern watershed of St. Agnes Creek, and by the southern watershed of Gin Gin Creek westerly; thence by the western watershed of Gin Gin Creek and the Kolan River north-westerly to the northern watershed of the Kolan River; thence by that northern watershed easterly to the head of Littabilla Creek; thence by Littabilla Creek downwards to the shore of the Pacific Ocean, and thence by that shore south-easterly to the point of commencement. This includes the Municipality of Bundaberg, and the Divisions of Barolin and Kolan under "*The Divisional Boards Act.*"

SUBDIVISION No. 1.

Commencing on the Burnett River at the north-east corner of portion 17, parish of Bundaberg, and bounded thence on the west by the east boundary of that portion bearing south to the north boundary of portion 27, same parish; on the south by part of the north boundary of portion 27 and the north boundaries of portions 28, 31, and 32; on part of the north-east by part of the south-west boundary of portion 16; on the south-east by the north-west boundary of portion 16, and a line in continuation to the south-west boundary of portion 30; on the north-east by the south-west boundary of portion 30, parish of Kalkie, to Saltwater Creek; thence by that creek downwards to the Burnett River, and by that river upwards to the point of commencement. This includes the whole of the Municipality of Bundaberg.

SUBDIVISION No. 2.

Commencing on the shore of the Pacific Ocean at the mouth of the Burnett River, and bounded thence by that river upwards to Saltwater Creek; thence by Saltwater Creek upwards to the north-west corner of portion 30, parish of Kalkie; thence southerly by the western boundaries of that portion to its southern corner; thence north-easterly by the north-western side of a road along the south-eastern boundary of 30, through portion 34, and along the north-western boundaries of 26, 24, 13, and 43, through portions 90 and 68 to the south-western boundary of 84; thence north-westerly by the north-eastern side of another road along the south-western boundary of 84, thence north-easterly by the south-eastern side of another road, along the north-western boundary of 84, 85, 86, parish of Kalkie, and 57, parish of Barolin; thence east by the south side of another road, along the north boundaries of portions 55, 49, 40, a reserve, and 22, parish of Barolin, to the shore of the Pacific Ocean, and thence by that shore north-westerly to the point of commencement. This includes part of the Division of Barolin under "*The Divisional Boards Act.*"

SUBDIVISION No. 3.

Commencing at the southern corner of portion 30, parish of Kalkie, and bounded thence north-easterly to the north-western side of a road along the south-eastern boundary of 30, through portion 34, and along the north-western boundaries of 26, 24, 13, and 43, through portions 90 and 68 to the south-western boundary of 84; thence north-westerly by the north-eastern side of another road, along the south-western boundary of 84; thence north-easterly by the south-eastern side of another road, along the north-western boundaries of 84, 85, 86, parish of Kalkie, and 57, parish of Barolin; thence east by the south side of another road, along the north boundaries of portions 55, 49, 40, a reserve, and 22, parish of Barolin, to the shore of the Pacific Ocean; thence south-easterly by that shore to the Elliot River; thence south-westerly by the south-eastern watershed of that river to the main road from Maryborough to Bundaberg; thence northerly by that road to the north-western boundary of portion 16, parish of Bundaberg; thence north-easterly by that boundary and a line to the western boundary of portion 30, parish of Kalkie; thence southerly by part of the western boundary of 30 to the point of commencement. This includes part of the Division of Barolin under "*The Divisional Boards Act.*"

SUBDIVISION No. 4.

Commencing on the Burnett River at the north-east corner of portion 17, parish of Bundaberg, and bounded thence south by the east boundary of that portion to the north boundary of portion 27, same parish; thence east by part of the north boundary of 27 and the north boundaries of portions 28, 31, and 32; thence north-westerly and north-easterly by part of the south-western and the north-western boundaries of portion 16, same parish, to the main road from Bundaberg to Maryborough; thence southerly by that road to the south-eastern watershed of the Elliott River; thence south-westerly by that watershed to the head of the Elliott River; thence north-westerly to the Burnett River at the south-west corner of portion 1, parish of Electra, and thence by the Burnett River downwards to the point of commencement. This includes part of the Division of Barolin under "*The Divisional Boards Act.*"

SUBDIVISION No. 5.

Commencing on the right bank of the Kolan River at the west corner of portion 20, parish of Kolan, and bounded thence south-easterly and north-easterly by the south-western and part of the south-eastern boundaries of that portion to the old Kolan and Mount Perry road; thence by that road north-easterly to the north-west corner of portion 20, parish of Tantitha; thence easterly by the northern boundary of that portion; thence south-easterly by the south-western side of a road along the north-eastern side of portions 13, 12, 11, and 14, through portion 1, to the west corner of portion 5; thence north-easterly and south-easterly by the north-western and north-eastern boundaries of that portion to the Burnett River; thence by the Burnett River upwards, including all islands therein, to a point bearing south-east from the junction of Gin Gin Creek with the Kolan River; thence north-west to the junction of Gin Gin Creek with the Kolan River; and thence by the Kolan River downwards to the point of commencement. This includes part of the Division of Kolan under "*The Divisional Boards Act.*"

SUBDIVISION No. 6.

Commencing on the right bank of the Kolan River at the west corner of portion 20, parish of Kolan, and bounded thence south-easterly and north-easterly by the south-western and part of the south-eastern boundaries of that portion to the old Kolan and Mount Perry road; thence by that road north-easterly to the north-west corner of portion 20, parish of Tantitha; thence easterly by the northern boundary of that portion; thence south-easterly by the south-western side of a road along the north-eastern boundaries of portions 13, 12, 11, and 14, through portion 1, to the west corner of portion 5; thence north-easterly and south-easterly by the north-western and north-eastern boundaries of that portion to the Burnett River; thence by the Burnett River downwards including all islands therein to its mouth; thence by the sea-coast north-westerly to the mouth of the Kolan River, and thence by the Kolan River upwards to the point of commencement,—exclusive of subdivisions Nos. 6A and 6B. This includes part of the Division of Kolan under "*The Divisional Boards Act.*"

SUBDIVISION No. 6A.

Commencing on the left bank of the Burnett River at the south-west corner of portion 8, parish of Gooburrum, and bounded thence north-westerly by the south-western boundaries of portions 8 and 9, same parish; thence north-easterly by the north-western boundary of the latter portion to the south-west corner of portion 7, same parish; thence east by the south boundary of that portion to the Burnett River, by the Burnett River upwards to the north-east corner of portion 22, same parish; thence west by the north boundary of that portion and a line in continuation to the north-east corner of the School Reserve; thence north-westerly and westerly by a road along the north-eastern and northern boundaries of the said reserve to the eastern boundary of portion 8; thence south along part of the east boundary of that portion and a line in continuation to the Burnett River; and thence by the Burnett River upwards to the point of commencement. This includes the environs of the township of North Bundaberg, and forms part of the Division of Kolan under "*The Divisional Boards Act.*"

SUBDIVISION No. 6B.

Commencing on the left bank of the Burnett River at the north-east corner of portion 22, parish of Gooburrum, and bounded thence west by the north boundary of that portion and a line in continuation to the north-east corner of the School Reserve; thence north-westerly and westerly by a road along the north-eastern and northern boundaries of the said reserve to the east boundary of portion 8, same parish; thence south by part of the east boundary of that portion and a line in continuation to the Burnett River; and thence by that river downwards to the point of commencement. This includes the township of North Bundaberg, and forms part of the Division of Kolan under "*The Divisional Boards Act.*"

SUBDIVISION No. 7.

Commencing at the confluence of Gin Gin Creek with the Kolan River, and bounded thence by the Kolan River upwards to Stony Creek; thence by Stony Creek upwards to Four-mile Creek; thence north-westerly by the watershed separating Stony and Four-mile Creeks to the northern watershed of the Kolan River; thence by that watershed north-easterly and south-easterly to the head of Littabella Creek; thence by Littabella Creek downwards to the shore of the Pacific Ocean; thence south-easterly by that shore to the mouth of the Kolan River, and thence by the Kolan River upwards to the point of commencement. This includes part of the Division of Kolan under "*The Divisional Boards Act.*"

SUBDIVISION No. 8.

Commencing at the confluence of Gin Gin Creek with the Kolan River, and bounded thence by Gin Gin Creek upwards to Four-mile Creek; thence by Four-mile Creek upwards to the western watershed of Gin Gin Creek; thence northerly by the western watershed of Gin Gin Creek and the Kolan River to the northern watershed of the Kolan River; thence by that northern watershed easterly to the spur range separating Stony and Four-mile Creeks; thence by that spur range south-easterly to the junction of Stony and Four-mile Creeks; thence by Stony Creek downwards to the Kolan River, and thence by the Kolan River downwards to the point of commencement. This includes part of the Division of Kolan under "*The Divisional Boards Act.*"

SUBDIVISION No. 9.

Commencing at the confluence of the Perry River with the Burnett River, and bounded thence by the Perry River upwards to the north-east corner of Lower Chin Chin Lease; thence by the southern watershed of St. Agnes Creek and by the southern watershed of Gin Gin Creek westerly; thence by the western watershed of Gin Gin Creek northerly to the head of Four-mile Creek; thence by Four-mile Creek downwards to the Kolan River; thence by that river downwards to Gin Gin Creek; thence by a line bearing south-east to the Burnett River, and thence by the Burnett River upwards to the point of commencement. This includes part of the Division of Kolan under "*The Divisional Boards Act.*"

No. 26.—WIDE BAY.

Commencing at the confluence of Saltwater Creek and the Mary River, and bounded thence by Saltwater Creek upwards to the west boundary of the Municipality of Maryborough; thence by that west boundary bearing south to the Mary River at the north-east corner of portion 1, parish of Ferguson; thence by the southern side of the Gayndah road westerly to the north-west corner of portion 63, parish of Ferguson, on the northern branch of Six-mile Creek; thence by that creek downwards to a point north from the north-west corner of a reserve; thence by a line south along the west boundary of portion 63A, parish of Ferguson, and the same line continued to a point on the west boundary of 231 bearing east from the north-east corner of 251; thence by part of the north boundary of 251 west, and by the west boundary of same south to Myrtle Creek; thence by Myrtle Creek upwards to its head in the range; thence by the watershed separating the Burrum and Burnett River waters from those of Munna Creek and other waters westerly and south-westerly; thence by the southern and western watershed of Degilbo Creek to its confluence with the Burnett River, and by that river downwards to the south-west corner of portion No. 1, parish of Electra; thence by a line bearing south-easterly to the southern watershed of the Elliot River; thence by that watershed north-easterly to the sea-coast; and thence by the sea-coast and the western shore of Hervey's Bay to the mouth of the Mary River; and thence by the Mary River upwards to the point of commencement,—including all shipping and islands within these boundaries. This includes the whole of the Division of Burrum under "*The Divisional Boards Act.*"

SUBDIVISION No. 1.

Commencing at the confluence of Saltwater Creek and the Mary River, and bounded thence by that creek upwards to the west boundary of the Maryborough Municipality; thence by that west boundary bearing south to the Mary River at the north-east corner of portion 1, parish of Ferguson; thence by the southern side of the Gayndah road bearing westerly to the north branch of Six-mile Creek; thence by that branch upwards to the north-eastern boundary of Dunmora Run; thence by that north-eastern boundary north-westerly to Logbridge or Fifteen-mile Creek; thence by that creek downwards to the Burrum River, and by that river downwards to Hervey's Bay; thence by the western shore of that bay south-easterly and southerly to the Mary River, and by that river upwards to the point of commencement. This includes part of the Division of Burrum under "*The Divisional Boards Act.*"

Description of Census Districts and of Collectors' Sub-Divisions—*continued.*

Subdivision No. 2.

Commencing at Tyroom, the north head of the Mary River, and bounded thence northerly by the shore of Hervey's Bay to Point Urangan; thence north-easterly to Sandy Point on Great Sandy Island; thence by the shore of that island north-easterly and southerly to Hook Point; thence by a line west across Tin-can Bay to the shore of the mainland; thence northerly by that shore to the south head of the Mary River; thence by the right bank of the Mary River upwards to a point bearing east from the confluence of Saltwater Creek with the Mary River; thence west to that creek; thence by the left bank of the Mary River downwards to the point of commencement,—to include all islands and shipping. This includes part of the Division of Burrum under "*The Divisional Boards Act.*"

Subdivision No. 3.

Commencing on the Maryborough and Gayndah road on the north-eastern boundary of Dunmora Run, at the crossing of the north branch of Six-mile Creek, and bounded thence by the north branch of Six-mile Creek downwards to a point north from the north-west corner of portion 231, parish of Denison; thence south to that corner; thence south and west by part of the west and part of the north boundaries of 231; thence south by the remaining part of the west boundary of 231 and the west boundary of 251 to Myrtle Creek; thence by that creek upwards to its head; thence westerly by the range forming the watershed between the Burnett and Burrum River waters and the Munna Creek waters; thence northerly by the range forming the watershed between Degilbo and Sandy Creeks to the head of Corfield's Creek; thence by Corfield's Creek downwards to the Maryborough and Port Curtis road; thence south-easterly by that road to the Gayndah and Maryborough road; thence easterly by that road to Doongul or Stony Creek; thence by Doongul or Stony Creek downwards to Log-bridge Creek; thence by Log-bridge or Fifteen-mile Creek upwards to the north corner of Dunmora Run; thence south-easterly by the north-eastern boundary of that run to the point of commencement. This includes part of the Division of Burrum under "*The Divisional Boards Act.*"

Subdivision No. 4.

Commencing at the confluence of Degilbo Creek with the Burnett River, and bounded thence southerly and south-westerly by the range forming the western and south-western watershed of Degilbo Creek to the range forming the watershed between the Mary and Burnett River waters; thence northerly by that range to the head of Corfield's Creek; thence by Corfield's Creek downwards to the Maryborough and Port Curtis road; thence south-easterly by that road to the south corner of Eureka Run; thence north-easterly and north-westerly by the south-eastern and north-eastern boundaries of that run to its north corner; thence northerly by a line to the head of the Elliot river; thence north-westerly by a line to the south-west corner of portion 1, parish of Electra, on the right bank of the Burnett River; and thence by the Burnett River upwards to the point of commencement. This includes part of the Division of Burrum under "*The Divisional Boards Act.*"

Subdivision No. 5.

Commencing on the shore of Hervey's Bay at the mouth of the Burrum River, and bounded thence by the Burrum River upwards to Log-bridge Creek; thence by Log-bridge Creek upwards to Doongul on Stony Creek; thence by Doongul or Stony Creek upwards to the Maryborough and Gayndah road; thence westerly by that road to the Maryborough and Port Curtis road; thence north-westerly by that road to the south corner of Eureka Run; thence north-easterly and north-westerly by the south-eastern and north-eastern boundaries of that run to its north corner; thence northerly by a line to the head of the Elliot River; thence north-easterly by the south-eastern watershed of that river to its mouth; and thence south-easterly by the shores of the Pacific Ocean and Hervey's Bay to the point of commencement. This includes part of the Division of Burrum under "*The Divisional Boards Act.*"

No. 27.—LEICHHARDT.

Commencing at the confluence of Zamia Creek and the Dawson River, and bounded thence by the south-eastern watershed of that creek south-westerly to Expedition Range; thence by that range and a spur range to the head of Bridgewater Creek; thence by that creek downwards to its confluence with the Mackenzie River; thence by that river and the Fitzroy River downwards to the confluence of Gogango Creek; thence by that creek upwards to Sebastopol Creek, by that creek upwards to its head; thence by the range forming the southern watershed of Neerkol, Gracemere, Midge, Cattle Station, Six-mile, and Eight-mile Creeks, and by the western watershed of Raglan Creek and of the Calliope and Boyne Rivers, to the western watershed of Three-Moon and Rawbelle Creeks; thence by that watershed south-westerly and southerly to the southern watershed of Cracow Creek; thence by that watershed westerly to the Dawson River, and by that river downwards to the point of commencement. This includes the whole of the Division of Banana under "*The Divisional Boards Act.*"

Subdivision No. 1.

Commencing at the confluence of Zamia Creek and the Dawson River, and bounded thence by the south-eastern watershed of that creek south-westerly to Expedition Range; thence by that range northerly; thence by a spur range north-easterly to the head of Bridgewater Creek; thence by that creek downwards to its junction with the Mackenzie River; thence by that river downwards to its junction with the Dawson River; and thence by that river upwards to the point of commencement. This includes the western part of the Division of Banana under "*The Divisional Boards Act.*"

Subdivision No. 2.

Commencing at the confluence of Gogango Creek with the Fitzroy River, and bounded thence by the western watershed of that creek south-easterly to Mount Spencer; thence by part of the south-west boundary of Calliungal Run south-easterly to The Bluff; thence by the range forming the watershed between the Dawson River waters and the Callide Creek, Kroombit Creek, and Burnett River waters to the southern watershed of Cracow Creek; thence westerly by that southern watershed to the Dawson River; and thence by the Dawson River and Fitzroy River downwards to the point of commencement. This includes the central part of the Division of Banana under "*The Divisional Boards Act.*"

Subdivision No. 3.

Commencing at the confluence of Gogango Creek and the Fitzroy River, and bounded thence by the western watershed of that creek south-easterly to Mount Spencer; thence by part of the south-west boundary of Calliungal Run south-easterly to The Bluff; thence by the range forming the watershed between the Dawson River waters and Callide and Kroombit Creek waters to the north-western watershed of the Burnett River waters; thence north-easterly by that watershed to the range forming

DESCRIPTION of CENSUS DISTRICTS and of COLLECTORS' SUB-DIVISIONS—*continued.*

the watershed between the Boyne River, Calliope River, and Raglan Creek waters and the Don and the Dee River waters; thence north-westerly by that range; thence westerly by the northern watershed of the Dee River to the head of Sebastopol Creek; thence by that creek downwards to Gogango Creek; and thence by Gogango Creek downwards to the point of commencement. This includes the eastern part of the Division of Banana under "*The Divisional Boards Act.*"

No. 28.—SPRINGSURE.

Commencing at the confluence of the Comet and Mackenzie Rivers, and bounded thence by the Mackenzie River upwards to the confluence of Balmy Creek; thence by the southern watershed of Balmy Creek westerly; thence by the western and southern watershed of the Nogoa River, the western and southern watersheds of the Comet River, to the eastern watershed of the Comet; thence by that eastern watershed and Expedition Range and a spur range northerly to the head of Bridgewater Creek; thence by a line bearing north-westerly, passing through Taurus Station to the Comet River, the point of commencement. This includes the whole of the Division of Bauhinia under "*The Divisional Boards Act.*"

SUBDIVISION No. 1.

Commencing at a point bearing south and distant about sixty-three chains from the south-west corner of portion 53, parish of Springsure, being the north-west corner of Norwood East Run, and bounded thence on the south by a line bearing east ten miles, passing along the north boundary of portion 1, parish of Rainworth, being pre-emptive purchase No. 59; on the east by a line bearing north five miles; on the north by a line bearing west ten miles, passing along the north boundaries of allotments 2 and 1 of section XXIIIA and a water reserve in the parish of Springsure; and on the west by a line bearing south five miles to the point of commencement. This includes the township and environs of Springsure.

SUBDIVISION No. 2.*

Commencing at the confluence of the Comet and Mackenzie Rivers, and bounded thence by the Comet River upwards to the north-east corner of Bulimbaa Run; thence west by the north boundaries of Bulimbaa and Riversleigh Runs; thence south-west by the north-west boundaries of Riversleigh and Cowley Runs; thence south-east by part of the south-west boundary of the latter; thence south-westerly and southerly by the north-western boundaries of Godstone and Aspanzia to the eastern boundary of Springsure Town Extension; thence by that boundary and part of the south boundary of said extension to the west boundary of Aspanzia Run; thence by the western boundaries of Aspanzia, Rangeland, Woothakara, and Aldebaran Creek Runs; thence south-westerly by the watershed separating the Nogoa River waters from the Comet River waters to the southern watershed of the Nogoa River; thence westerly and northerly by the southern and western watershed of same to a spur range forming the southern watershed of Balmy Creek; thence east by said spur range to the junction of Balmy Creek with the Nogoa River; thence by the Nogoa River downwards to the Mackenzie River; and thence by the Mackenzie River downwards to the point of commencement,—exclusive of the township and environs of Springsure. This includes the western half of the Division of Bauhinia under "*The Divisional Boards Act.*"

SUBDIVISION No. 3.*

Commencing at the confluence of the Comet and Mackenzie Rivers, and bounded thence by the Comet River upwards to the north-east corner of Bulimbaa Run; thence west by the north boundaries of Bulimbaa and Riversleigh Runs; thence south-west by the north-west boundaries of Riversleigh and Cowley Runs; thence south-east by part of the south-west boundary of the latter; thence south-westerly and southerly by the north-western boundaries of Godstone and Aspanzia to the eastern boundary of Springsure Town Extension; thence by that boundary and part of the south boundary of said extension to the west boundary of Aspanzia Run; thence by the western boundaries of Aspanzia, Rangeland, Woothakara, and Aldebaran Creek Runs; thence south-westerly by the watershed separating the Nogoa River waters from the Comet River waters to the southern watershed of the Nogoa River; thence by the western and southern watersheds of the Comet River to the eastern watershed of same; thence by that eastern watershed and Expedition Range and a spur range northerly to the head of Bridgewater Creek; thence by a line bearing north-westerly passing through Taurus Station to the Comet River, the point of commencement. This includes the eastern half of the Division of Bauhinia under "*The Divisional Boards Act.*"

No. 29.—MARYBOROUGH.

Commencing at the confluence of Myrtle Creek with the Mary River, and bounded thence by Myrtle Creek upwards to the south-west corner of portion 251, parish of Denison; thence by the west boundary of that portion and by part of the north boundary of same to the west boundary of 231, same parish; thence by a line bearing north to the north branch of Six-mile Creek; thence by that creek upwards, being part of the west boundary of portion 63, parish of Ferguson, to the Gayndah and Maryborough road; thence by the south side of that road to a point bearing south from the south-west corner of allotment No. 1 of section No. 174; thence north by a line to that corner and by the west boundaries of allotments 1 of section 174, 1 and 2 of section 175, and portions 224, 225, and a reserve in the parish of Maryborough to Saltwater Creek; thence by Saltwater Creek downwards to the Mary River; thence by the Mary River downwards to Hervey's Bay; thence by the shore of Hervey's Bay southerly to the south-west corner of portion 2, parish of Poona; thence by a line westerly to the north-east corner of portion 61, parish of Bidwell; thence by the north boundary of that portion; thence by the north-east boundary of 48; thence by part of the north-west boundary of same; thence by the north-east boundary of 31, same parish, to Tinana Creek; thence crossing that creek and by the north-east boundary of 69, parish of Tinana; thence by a line westerly to the south-east corner of 233, parish of Young; thence by the south boundary of that portion; thence by part of the west boundary of 241; thence by the south boundaries of 138A, 137A, 61, 60, 59, 58, and 57, same parish, to the Mary River, and thence by the Mary River upwards to the point of commencement. This includes the Municipality of Maryborough and the Divisions of Tinana and Antigua under "*The Divisional Boards Act.*"

---

* Subdivision No. 2 has been divided by the Enumerator into two Collectors' Districts, viz., 2 and 2A, as shewn on plan at the Registrar-General's Office. (Description of same too late for publication.)

* Subdivision No. 3 has been divided by the Enumerator into two Collectors' Districts, viz., 3 and 3A, as shewn on plan at the Registrar-General's Office. (Description of same too late for publication.)

SUBDIVISION No. 1.

Commencing at the confluence of Tinana Creek with the Mary River, and bounded thence by the Mary River downwards to Hervey's Bay; thence by the shore of Hervey's Bay southerly to the south-west corner of portion 2, parish of Poona; thence by a line westerly to the north-east corner of portion 61, parish of Bidwell; thence by the north boundary of that portion; thence by the north-east boundary of 48; thence by part of the north-west boundary of same; thence by the north-east boundary of 31, same parish, to Tinana Creek, and thence by Tinana Creek downwards to the point of commencement. This includes part of the division of Tinana under "*The Divisional Boards Act.*"

SUBDIVISION No. 2.

Commencing at the confluence of Tinana Creek with the Mary River, and bounded thence by Tinana Creek upwards to the east corner of portion 69, parish of Tinana; thence by the north-eastern boundary of same to its north corner; thence by a line westerly to the south-east corner of 233, parish of Young; thence by the south boundary of that portion; thence by part of the west boundary of 241; thence by the south boundaries of 138A, 137A, 61, 60, 59, 58, and 57, same parish, to the Mary River, and thence by the Mary River downwards to the point of commencement. This includes part of the Division of Tinana under "*The Divisonal Boards Act.*"

SUBDIVISION No. 3.

Commencing on Myrtle Creek at the south-west corner of portion 251, parish of Denison, and bounded thence by the west boundary of that portion, by part of the north boundary of same, to the west boundary of portion 231, same parish; thence by a line bearing north to the north branch of Six-mile Creek; thence by that creek upwards, being part of the west boundary of portion 63, parish of Ferguson, to the Gayndah and Maryborough road; thence by the south side of that road to the Mary River, at the north-east corner of portion No. 1, parish of Ferguson; thence by the Mary River upwards to Myrtle Creek, and by Myrtle Creek upwards to the point of commencement. This includes the whole of the Division of Antigua under "*The Divisional Boards Act.*"

SUBDIVISION No. 4.

Commencing on the left bank of the Mary River at the south-west corner of Richmond street, town of Maryborough, and bounded thence north-easterly by the north-western side of that street to the east corner of section 89; thence by a line in continuation to the Mary River, and thence by the Mary River upwards to the point of commencement. This includes part of the Municipality of Maryborough.

SUBDIVISION No. 5.

Commencing on the left bank of the Mary River at the south-west corner of Richmond street, town of Maryborough, and bounded thence north-easterly by the north-western side of that street to its intersection with Kent street at the east corner of allotment 10, section 90; thence north-westerly by the south-western side of that street and a line in continuation to the south-eastern boundary of a Government reserve; thence north-easterly by the north-western side of Lennox street, along part of the south-eastern boundary of that reserve, to its intersection with Sussex street at the east corner of the said reserve; thence north-westerly by the south-western side of Sussex street, along the north-eastern boundary of the said reserve, to its north corner; thence south-westerly by part of the north-western boundary of that reserve to a point bearing south-easterly from the east corner of section 49, on the south-western side of Kent street; thence north-westerly to that corner; thence north-westerly by the south-western side of Kent street to the north corner of section 33; thence north-westerly by a line to the south corner of portion 34B, parish of Maryborough, on the north-eastern side of the Maryborough and Gayndah road; thence north-westerly and westerly by the north-eastern and northern sides of that road to the south-west corner of allotment 1 of section 174; thence by a line south to the Mary River, and thence by the Mary River downwards to the point of commencement. This includes part of the Municipality of Maryborough.

SUBDIVISION No. 6.

Commencing on the left bank of the Mary River at a point bearing north-easterly from the east corner of section 89, on the north-western side of Richmond street, town of Maryborough, and bounded thence by a line south-westerly to that corner and by the north-western side of Richmond street in continuation to the east corner of allotment 10, section 90; thence north-westerly by the south-western side of Kent street and a line in continuation to the south-eastern boundary of a Government reserve; thence north-easterly by the north-western side of Lennox street, along part of the south-eastern boundary of that reserve to its intersection with Sussex street at the east corner of the said reserve; thence north-westerly by the south-western side of Sussex street, along the north-eastern boundary of the said reserve, to its north corner; thence south-westerly by part of the north-western boundary of that reserve to a point bearing south-easterly from the east corner of section 49, on the south-western side of Kent street; thence north-westerly to that corner; thence north-westerly by the south-western side of Kent street to the north corner of section 33; thence north-westerly by a line to the south corner of portion 34B, parish of Maryborough, on the north-eastern side of the Maryborough and Gayndah road; thence north-westerly and westerly by the north-eastern and northern sides of that road to the south-west corner of allotment 1 of section 174; thence north by the west boundaries of allotment 1, section 174; allotments 2 and 1, section 175; portion 224, part of 225, and a reserve to Saltwater Creek; thence by Saltwater Creek downwards to the Mary River, and thence by the Mary River upwards to the point of commencement. This includes part of the Municipality of Maryborough.

No. 30.—TIARO.

Commencing at the confluence of Myrtle Creek and the Mary River, and bounded thence by Myrtle Creek upwards to its head in the range; thence by the southern watershed of the tributaries of the Burrum River and the northern watershed of Munna Creek and its tributaries westerly; thence by the western watershed of Munna Creek south-westerly and south-easterly to the range dividing Wide Bay Creek from Munna Creek; thence by that range north-easterly and by a line south to the north-west corner of portion 625, parish of Brooyar; thence by a line along the north-west boundaries of portions 625, 971, and 1108; thence by the east boundaries of 1108 and 683 to Wide Bay Creek; thence by Wide Bay Creek downwards to its confluence with the Mary River; thence by the Mary River upwards to the north-west corner of 190, parish of Curra; thence by the north boundary of 910 and a line in continuation to the north-east corner of 911; thence by part of the east boundary of that portion and the north boundaries of 721 and a camping reserve, by part of the east boundary of same reserve, the north and east boundaries of 1164, to Curra Creek; thence by that creek upwards to the south-west corner of 889, by the north-west boundary of 889, and a line in continuation north-easterly to a point west from the north-east corner of portion 1030, same parish; thence by a line east to that corner; thence by the east boundary of that portion south to the road from Gympie to Neardie; thence by the north-west side of that road to the south-west corner of 831, by the south boundary of that portion and a line in continuation to the western watershed of Tinana Creek; thence by that watershed southerly and by a line along the north boundary of 725, parish of Goomboorian, and by a line bearing east to the sea-coast; thence by the sea-coast northerly to Hook Point; thence by a line west to the western shore of Hervey's Bay; thence by that shore northerly to the south-west corner of portion 2, parish of Poona; thence by a line westerly to the north-east corner of portion 61, parish of Bidwell; thence by the north boundary of that portion, the north-east boundary of 48, part of the north-west boundary of 48, and the north-east boundary of portion 31, to Tinana Creek; thence crossing that creek by the north-east boundary of portion 69, parish of Tinana, and a line westerly to the south-east corner of 233; thence by the south boundary of that portion, part of the west boundary of 241, the south boundaries of portions 138A, 137A, 61, 60, 59, 58, and 57, parish of Young, to the Mary River; thence by the Mary River upwards to the point of commencement. This includes the whole of the Division of Tiaro under "*The Divisional Boards Act,*"—including boats and shipping in Tincan Bay within these boundaries.

SUBDIVISION No. 1.

Commencing on Tinana Creek at the north-west corner of portion 31, parish of Bidwell, and bounded thence by Tinana Creek upwards to Turkey Creek; thence by Turkey Creek upwards to the Old Brisbane and Maryborough road; thence by that road and the Maryborough and Neardie road to a point bearing west from the north-west corner of portion 1030, parish of Curra; thence east to that corner; thence east and south by the north and part of the east boundary of 1030 to the road from Gympie to Neardie; thence by the north-west side of that road to the south boundary of 831, parish of Goomboorian; thence east by that boundary and a line in continuation to the western watershed of Tinana Creek; thence by that watershed southerly to a point bearing west from the north-east corner of 725, parish of Goomboorian; thence east to that corner and by a line in continuation to the shore of the Pacific Ocean; thence northerly by that shore to Hook Point on Great Sandy Island; thence west to the western shore of Great Sandy Strait; thence northerly by that shore to the south-west corner of portion 2, parish of Poona; thence by a line westerly to the north-east corner of portion 61, parish of Bidwell; thence west by the north boundary of that portion; thence north-westerly and south-westerly by the north-eastern and north-western boundaries of 46; and thence north-westerly by the north-eastern boundary of 31 to the point of commencement,—including the boats and shipping in Tincan Bay within these boundaries. This includes the eastern part of the Division of Tiaro under "*The Divisional Boards Act.*"

SUBDIVISION No. 2.

Commencing at the confluence of Myrtle Creek with the Mary River, and bounded thence by the Mary River upwards to the north-west corner of portion 910, parish of Curra; thence east by the north boundary of 910 and a line in continuation to the north-east corner of 911; thence south by part of the east boundary of that portion; thence east by the north boundaries of 721 and a reserve; thence south by part of the east boundary of the latter; thence east and south by the north and part of the east boundaries of 1164 to Curra Creek; thence by Curra Creek upwards to the south-west corner of 889; thence north-easterly by the north-west boundary of that portion and a line in continuation to a point bearing west from the north-west corner of 1030; thence east to the Gympie, Neardie, and Maryborough road; thence northerly by that road to Turkey Creek; thence by Turkey Creek downwards to Tinana Creek; thence by Tinana Creek downwards to the east corner of portion 69, parish of Tinana; thence north-westerly by the north-eastern boundary of that portion to its north corner; thence westerly by a line to the south-east corner of 233, parish of Young; thence west by the south boundary of that portion; thence south by part of the west boundary of 241; thence west by the south boundaries of 138A, 137A, 61, 60, 59, 58, and 57, same parish, to the Mary River; and thence by that river upwards to the point of commencement. This includes part of the Division of Tiaro under "*The Divisional Boards Act.*"

SUBDIVISION No. 3.

Commencing at the confluence of Munna Creek with the Mary River, and bounded thence by Munna Creek upwards to Clifton Creek; thence by Clifton Creek upwards to its head; thence easterly by the range forming the northern watershed of Munna Creek to the head of Myrtle Creek; thence by Myrtle Creek downwards to the Mary River; and thence by the Mary River upwards to the point of commencement. This includes part of the Division of Tiaro under "*The Divisional Boards Act.*"

SUBDIVISION No. 4.

Commencing at the confluence of Munna Creek with the Mary River, and bounded thence by Munna Creek upwards to Clifton Creek; thence by Clifton Creek upwards to its head; thence south-westerly, southerly, and south-easterly, by the range forming the watershed of Munna Creek, to the range forming the watershed between Wide Bay and Munna Creeks; thence north-easterly by that range and a line south to the north-west corner of portion 625, parish of Brooyar; thence by a line along the north-west boundaries of 625, 971, and 1108; thence by the east boundaries of 1108 and 683 to Wide Bay Creek; thence by Wide Bay Creek downwards to the Mary River; and thence by the Mary River downwards to the point of commencement. This includes part of the Division of Tiaro under "*The Divisional Boards Act.*"

No. 31.—GYMPIE.

Commencing on the sea-coast at the mouth of the Maroochy River, and bounded thence by the northern and western watershed of that river and the Mooloolah River north-westerly and southerly to the range dividing the waters of the Brisbane River from those of the Mary; thence by that range to the western watershed of the Mary River; thence by that watershed northerly to the northern watershed of Wide Bay Creek; thence by that watershed north-easterly and by a line south to the north-west corner of portion 625, parish of Brooyar; thence by a line along the north-western boundaries of portions 625, 971, and 1108; thence south by the east boundaries of 1108 and 683 to Wide Bay Creek; thence by Wide Bay Creek downwards to its confluence with the Mary River; thence by the Mary River upwards to the north-west corner of 910, parish of Curra; thence by the north boundary of that portion and a line in continuation to the north-east corner of 911; thence by part of the east boun-

DESCRIPTION of CENSUS DISTRICTS and of COLLECTORS' SUB-DIVISIONS—*continued.*

dary of that portion, and the north boundaries of 721, and a camping reserve, by part of the east boundary of the same reserve, by the north boundary of 1164, by the east boundary of same to Curra Creek; thence by Curra Creek upwards to the south-west corner of 889, by the north-west boundary of 889, and a line in continuation north-easterly to a point west from the north-east corner of 1030, same parish; thence by a line east to that corner, by the east boundary of that portion south to the road from Gympie to Neardie, by the north-west side of that road to the south-west corner of 831, by the south boundary of that portion, and a line in continuation to the western watershed of Tinana Creek; thence by that watershed, and by a line passing along the north boundary of portion 725, parish of Goomboorian, and by a line bearing east to the sea-coast, and by the sea-coast southerly to the point of commencement. This includes the Divisions of Widgee and Glastonbury under "*The Divisional Boards Act,*" and the Borough of Gympie.

SUBDIVISION No. 1.

Commencing on the Blackall Range at the head of Bella Creek, and bounded thence west by the north boundary of North Kenilworth Run to the Mary River; thence by the Mary River downwards to the north-east corner of portion 326, parish of Amamoor; thence west by the north boundary of that portion and a line in continuation to the range forming the eastern watershed of Pie Creek; thence south by that range; thence westerly by the southern watershed of Pie, Eel, Glastonbury, and Widgee creeks to the range forming the watershed between the Mary and the Burnett River waters; thence southerly by that range to the range forming the watershed between the Brisbane and Mary River waters; thence southerly and easterly by that range to the Blackall Range; and thence northerly by that range to the point of commencement. This includes part of the Division of Widgee under "*The Divisional Boards Act.*"

SUBDIVISION No. 2.

Commencing on the shore of the Pacific Ocean at the mouth of the Maroochy River, and bounded thence by that shore northerly to a point bearing east from the north-east corner of portion 725, parish of Goomboorian; thence west to that corner; thence west by the north boundaries of 725, 445, and a line in continuation to the range forming the western watershed of Tinana Creek; thence by that watershed southerly to a point bearing north 45 degrees east from the north-west corner of portion 474, parish of Woondum; thence by a line bearing south 45 degrees west to the Mary River; thence by the Mary River upwards to the north-west corner of the North Kenilworth Run; thence east by the north boundary of that run to the Blackall Range; thence northerly by that range and south-easterly by the range forming the north-eastern watershed of the Maroochy River to the point of commencement. This includes part of the Division of Widgee under "*The Divisional Boards Act.*"

SUBDIVISION No. 3.

Commencing on the left bank of the Mary River at the north-east corner of portion 326, parish of Amamoor, and bounded thence west by the north boundary of that portion and a line in continuation to the eastern watershed of Pie Creek; thence southerly by the eastern watershed of that creek; thence westerly by the range forming the southern watershed of Pie, Eel, Glastonbury, and Widgee creeks; thence northerly by a spur range forming the western watershed of Widgee Creek to the head of Bongmillerer Creek; thence by Bongmillerer Creek downwards to Wide Bay Creek; thence by Wide Bay Creek downwards to the Mary River; thence by the Mary River upwards to the north-west corner of portion 910, parish of Curra; thence east by the north boundary of that portion and a line in continuation to the north-east corner of 911; thence south by part of the east boundary of that portion; thence east by the north boundary of 721 and a reserve; thence south by part of east boundary of the latter; thence east and south by the north and part of the east boundary of 1164 to Curra Creek; thence by that creek upwards to the west corner of 86; thence south-westerly by the north-western boundary of 86 to the main road from Maryborough to Gympie; thence south-easterly by the north-eastern side of that road to the north-east corner of 88; thence south, west, and north by the east, the south, and part of the west boundaries of 88; thence west by part of the south boundary of 255 to the east corner of portion 804; thence south-westerly by the south-eastern boundary of that portion and a line in continuation to the Mary River, and thence by the Mary River upwards to the point of commencement. This includes part of the Division of Widgee under "*The Divisional Boards Act.*"

SUBDIVISION No. 4.

Commencing at the confluence of Bongmillerer Creek with Wide Bay Creek, and bounded thence by Bongmillerer Creek upwards to its head; thence southerly by the western watershed of Widgee Creek to the range forming the watershed between the Wide Bay Creek waters and the Burnett River waters; thence north-westerly and north-easterly by that range to the range forming the watershed between Munna and Wide Bay creeks; thence north-easterly by that range and a line south to the north-west corner of 625, parish of Brooyar; thence by a line along the north-west boundaries of 625, 971, and 1108; thence by the east boundaries of 1108 and 683 to Wide Bay Creek, and thence by Wide Bay Creek downwards to the point of commencement. This includes part of the Division of Widgee under "*The Divisional Boards Act.*"

SUBDIVISION No. 5.

Commencing at the confluence of Glastonbury Creek and the Mary River, and bounded thence by a line bearing north-easterly, passing along the south-east boundary of 804, parish of Curra; thence east by part of the south boundary of 255; thence south, east, and north by part of the west, the south, and the east boundaries of 88 to the main road from Gympie to Maryborough; thence north-westerly by the north-eastern side of that road to the west corner of 86; thence north-easterly by the north-western boundary of that portion to Curra Creek; thence by Curra Creek downwards to the south-west corner of 889; thence north-easterly by the north-western boundary of that portion and a line in continuation to a point west from the north-east corner of portion 1030, Gympie Register; thence east to that corner; thence south by the east boundary of same to the road from Gympie to Neardie; thence south-westerly by that road to the main road from Maryborough to Gympie; thence southerly by that road to the north-western boundary of the Borough of Gympie; thence south-westerly and south-easterly by part of the north-western and the south-western boundaries of that borough to the Mary River, and thence by the Mary River downwards to the point of commencement. This includes the western half of the Division of Glastonbury under "*The Divisional Boards Act.*"

SUBDIVISION No. 6.

Commencing at the intersection of the main road from Maryborough to Gympie with the north-western boundary of the Borough of Gympie, and bounded thence northerly by that road to the road from Gympie to Neardie; thence north-easterly by

DESCRIPTION of CENSUS DISTRICTS and of COLLECTORS' SUB-DIVISIONS—*continued.*

that road to the south boundary of 831; thence east by the south boundary of that portion and a line in continuation to the range forming the western watershed of Tinana Creek; thence southerly by that range to a point bearing north 45 degrees east from the north-west corner of 474, parish of Woondum; thence by a line bearing south 45 degrees west to the Mary River; thence by the Mary River downwards to the south corner of the Borough of Gympie; thence northerly, north-westerly, and south-westerly by the eastern, north-eastern, and part of the north-western boundaries of that borough to the point of commencement. This includes the eastern half of the Division of Glastonbury under "*The Divisional Boards Act.*"

SUBDIVISION No. 7.

Commencing on the right bank of the Mary River at a point distant thirty-four chains and fifty links from the south-west side of Woodbine street, and bounded thence on the south-west by a line bearing north 325 degrees east, on the north-west by a line bearing north 55 degrees east, and distant forty-six chains from the north-west side of Oak street to the south-western side of the Maryborough and Gympie road; thence south-easterly by the south-western side of that road, Duke street, Mary street, and the Brisbane and Gympie road, to the bridge over Deep Creek; thence by that road south-easterly to the Imbil road, about forty-seven chains and seventy-five links; thence by the Imbil road south-easterly about twelve chains; thence by a line bearing north 225 degrees east about twenty-one chains to the junction of a gully with the Mary River, and on the remainder of the south-west by the Mary River downwards to the point of commencement. This includes the south-western half of the Borough of Gympie.

SUBDIVISION No. 8.

Commencing at the bridge over Deep Creek on the Brisbane and Gympie road, and bounded thence north-westerly by the south-western side of that road, Mary street, Duke street, and the Maryborough and Gympie road to a point bearing north 325 degrees east, and distant forty-six chains from the north-west side of Oak street; on the north-west by a line bearing north 55 degrees east; on the north-east by a line bearing north 145 degees east, and distant fifty-three chains from the north-east side of Myall street to the north-east boundary of the cemetery reserve; thence by part of the north-east and south-east boundaries of that reserve south-easterly and south-westerly; thence by a continuation of the aforesaid original boundary bearing north 145 degrees east to Deep Creek; thence by Deep Creek downwards to the bridge at the Brisbane and Gympie road, the point of commencement. This includes the north-eastern half of the Borough of Gympie.

No. 32.—CABOOLTURE.

Commencing on the shore of Moreton Bay at the mouth of the Brisbane River, and bounded thence by the shore of Moreton Bay and the sea-coast northerly to the mouth of the Maroochie River; thence by the northern watershed of that river to the range forming the watershed between the Mary River and the Maroochie and Mooloolah Rivers; thence by that range southerly to the range separating the Stanley and Mary Rivers; thence by that range westerly to the watershed dividing Monsildale and Sheep Station Creeks; thence by that watershed and the western watershed of Kilcoy Creek south-easterly to Goonneringerringgi Mountain; thence by the south boundary of Kilcoy Run easterly to the Stanley River; thence by that river downwards to Oaky Creek; by that creek, forming the northern boundary of portion 7, parish of Byron, upwards to its head; thence by the southern watershed of Neurum Creek easterly to D'Aguilar's Range; thence by that range southerly and by a spur range to the head of Kedron Brook, and by that brook downwards to the north corner of portion 202, parish of Enoggera; thence south by the east boundaries of portions 202, 198, 197, 194, 193, and 162; thence south-westerly by the south-eastern boundary of 162 and 161; thence south by part of the eastern boundary of the latter; thence south-easterly by the eastern boundaries of 150 to Breakfast Creek; thence by Breakfast Creek downwards to the Brisbane River; and thence by the Brisbane River downwards to the point of commencement,—inclusive of Bribie Island. This includes the whole of the Divisions of Nundah and Caboolture under "*The Divisional Boards Act,*" and the Borough of Sandgate.

SUBDIVISION No. 1.

Commencing at the confluence of Breakfast Creek with the Brisbane River, and bounded thence by that creek upwards to the south-east corner of portion 150, parish of Enoggera; thence by the eastern boundaries of portion 150, the eastern and south-eastern boundares of 161 and 162; thence north by the eastern boundaries of 162, 193, 194, 197, 198, and 202, parish of Enoggera, and portions 1, 589, 592, and 590, parish of Kedron, to Nundah Creek; thence by Nundah Creek downwards to its mouth; thence south-easterly by the shore of Moreton Bay to Luggage Point, at the mouth of the Brisbane River; thence by the left bank of the Brisbane River upwards to the point of commencement; to include Parker's Island. This includes the eastern half of the Division of Nundah under "*The Divisional Boards Act.*"

SUBDIVISION No. 2.

Commencing at the mouth of Nundah Creek, and bounded by that creek upwards to the north-east corner of portion 590, parish of Kedron; thence south by the eastern boundaries of 590, 592, 589, and 1, same parish, to Kedron Brook; thence by that brook upwards to the south-east corner of portion 4, parish of Bunya; thence by the east boundary of portion 4; thence by the north boundaries of portions 4, 5, and part of 6, same parish; thence by a line north to the north-west corner of portion 594, parish of Kedron; thence by the north boundary of that portion; thence by the west side of the road forming the west boundaries of portions 595, 593, part of 604 and 602; thence by the north boundaries of portions 602 and part of 604, same parish, the east and part of the north boundaries of portion 48, parish of Bunya, to Chinaman Creek; thence by that creek downwards to the South Pine River; thence by the South Pine River downwards to the North Pine River; thence by the Pine River downwards to Moreton Bay; thence south-easterly by the shore of Moreton Bay to the point of commencement,—exclusive of the Borough of Sandgate. This includes the western half of the Division of Nundah under "*The Divisional Boards Act.*"

SUBDIVISION No. 3.

Commencing on Bald Hills Creek at the south-west corner of portion 1B of 4 acres 1 rood 21 perches, parish of Nundah, and bounded thence by the south boundary of that portion to its south-east corner; thence by a line southerly to the north-east corner of portion 174; thence by the east boundaries of portions 174, 174D, 174A, by part of the south boundary of 174A west to the north-east corner of portion 95; thence by the east boundary of portion 95 and a line south to the north-east corner of portion 93; thence by a line east along the north boundary of portion 92 to the north-east corner of that portion; thence by the east boundary of the last-mentioned portion and a line south-westerly to the north-west corner of portion 91 on

DESCRIPTION of CENSUS DISTRICTS and of COLLECTORS' SUB-DIVISIONS—*continued.*

Cabbage-tree Creek; thence by Cabbage-tree Creek downwards to Moreton Bay, by Moreton Bay northerly to the Pine River, by the Pine River upwards to Bald Hills Creek, and by Bald Hills Creek upwards to the point of commencement. This includes the whole of the Borough of Sandgate, as proclaimed in *Government Gazette,* 1880, Vol. XXVI., folio 1007.

SUBDIVISION No. 4.

Commencing at the confluence of the North Pine and South Pine Rivers, and bounded thence by the North Pine River upwards to the north-west corner of the parish of Warner at the north-west corner of portion 200, in that parish; thence southerly by the western boundary of that parish to the South Pine River at the south-west corner of portion 244, same parish; and thence by the South Pine River downwards to the point of commencement. This includes part of the Division of Caboolture under "*The Divisional Boards Act.*"

SUBDIVISION No. 5.

Commencing at the confluence of Chinaman Creek with the South Pine River, and bounded thence by the South Pine River upwards to the north branch of same; thence by that north branch upwards to the south-west corner of the parish of Warner; thence northerly by part of the western boundary of same to the north-east corner of the parish of Parker; thence westerly by the northern boundary of that parish to D'Aguilar's Range; thence by that range southerly and by a spur range easterly to the head of Kedron Brook; thence by Kedron Brook downwards to the south-east corner of portion 4, parish of Bunya; thence by the north boundaries of portions 4, 5, and part of 6, same parish; thence by a line north to the north-west corner of portion 594, parish of Kedron; thence by the north boundary of that portion; thence by the west side of the road forming the west boundaries of portions 595, 593, part of 604 and 602; thence by the north boundaries of portions 602 and part of 604, same parish; thence by the east and part of the north boundaries of portion 48, parish of Bunya, to Chinaman Creek; thence by that creek downwards to the South Pine River, the point of commencement. This includes part of the Division of Caboolture under "*The Divisional Boards Act.*"

SUBDIVISION No. 6.

Commencing on the right bank of the North Pine River at the north-west corner of portion 200, parish of Warner, and bounded thence southerly by part of the western boundary of that parish to the south-east corner of the parish of Samson Vale; thence westerly by the southern boundary of that parish to D'Aguilar's Range; thence north-westerly by D'Aguilar's Range to the north-eastern watershed of the North Pine River; thence south-easterly by that watershed to the north-west corner of portion 60, parish of Whiteside; thence east by the north boundaries of 60, 34, 33, and 23; thence south by the east boundaries of 23 and 21; thence east by part of the north boundary of 30 and the north boundary of 35; thence south and west by the east and part of the south boundaries of the latter portion to Sideling Creek; thence by Sideling Creek downwards to the North Pine River; and thence by the North Pine River upwards to the point of commencement. This includes part of the Division of Caboolture under "*The Divisional Boards Act.*"

SUBDIVISION No. 7.

Commencing on the shore of Moreton Bay at the mouth of the Pine River, and bounded thence by that river and the North Pine River upwards to Sideling Creek; thence by Sideling Creek upwards to the north-west corner of 22A, parish of Redcliffe; thence east by part of north boundary of that portion and north by the east boundary of 35 to its north-east corner; thence by a line east to the Brisbane and Gympie road; thence northerly by that road to the southern boundary of the parish of Burpengary; thence easterly by that boundary, along the south boundary of portion 100, same parish, to the shore of Deception Bay; and thence by the shore of Deception Bay easterly and the shore of Moreton Bay southerly and south-westerly to the point of commencement. This includes part of the Division of Caboolture under "*The Divisional Boards Act.*"

SUBDIVISION No. 8.

Commencing on the shore of Deception Bay at the mouth of the Caboolture River, and bounded thence by that river upwards to its junction with Wararba Creek; thence by Wararba Creek upwards to the north-western boundary of a reserve north of portion 1A, parish of Wararba; thence south-westerly by part of the north-western boundary of said reserve to the east corner of portion 94, same parish; thence north-westerly and westerly by the north-eastern and northern boundaries of that portion; thence south-westerly by the north-western boundaries of 94 and 19, same parish, to D'Aguilar's Range; thence southerly by that range to the northern watershed of the North Pine River; thence south-easterly by that watershed to the north-west corner of portion 60, parish of Whiteside; thence east by the north boundaries of 60, 34, 33, and 23, same parish; thence south by the east boundaries of 23 and 21; thence east by part of the north boundary of 30 and the north boundary of 35 to its north-east corner; thence by a line east to the Brisbane and Gympie road; thence northerly by that road to the southern boundary of the parish of Burpengary; thence easterly by that boundary along the south boundary of portion 100, same parish, to the shore of Deception Bay; and thence northerly by the shore of Deception Bay to the point of commencement. This includes part of the Division of Caboolture under "*The Divisional Boards Act.*"

SUBDIVISION No. 9.

Commencing on the shore of Deception Bay at the mouth of the Caboolture River, and bounded thence by that river upwards to its junction with Wararba Creek; thence by Wararba Creek upwards to the north-western boundary of a reserve north of portion 1A, parish of Wararba; thence south-westerly by part of the north-western boundary of said reserve to the east corner of portion 94, same parish; thence north-westerly and westerly by the north-eastern and northern boundaries of that portion; thence south-westerly by the north-western boundaries of 94 and 19, same parish, to D'Aguilar's Range; thence northerly by that range to the head of Coonowrin Creek; thence by Coonowrin Creek downwards to the Brisbane and Gympie road; thence by that road northerly to the Mooloolah River; thence by the Mooloolah River downwards to the sea-coast; and thence by the sea-coast southerly and by Moreton Bay and Deception Bay south-easterly to the point of commencement. To include Bribie Island. This includes part of the Division of Caboolture under "*The Divisional Boards Act.*"

SUBDIVISION No. 10.

Commencing on the shore of the Pacific Ocean at the mouth of the Mooloolah River, and bounded thence by that shore northerly to the northern head of the Maroochie River; thence north-westerly by the north-eastern watershed of that river to the range forming the watershed between the Mary River and the Maroochie and Mooloolah Rivers; thence by that range southerly to the head of

DESCRIPTION of CENSUS DISTRICTS and of COLLECTORS' SUB-DIVISIONS—*continued.*

Coonowrin Creek; thence by Coonowrin Creek downwards to the Brisbane and Gympie road; thence by that road northerly to the Mooloolah River; and thence by that river downwards to its mouth, the point of commencement. This includes part of the Division of Caboolture under "*The Divisional Boards Act.*"

SUBDIVISION No. 11.

Commencing at Mount Mee on D'Aguilar's Range, and bounded thence northerly by that range forming the watershed between the Mary and Stanley River waters; thence by that range westerly to the range forming the watershed between Monsildale and Sheep Station Creeks; thence by that watershed and the western watershed of Kilcoy Creek south-easterly to Goonneringerringi Mountain; thence by the south boundary of Kilcoy Run easterly to the Stanley River; thence by that river downwards to Oaky Creek; thence by that creek upwards to its head; and thence by the southern watershed of Neurum Creek easterly to D'Aguilar's Range, at the point of commencement. This includes part of the Division of Caboolture under "*The Divisional Boards Act.*"

No. 33.—MORETON EAST.

Commencing on the right bank of the Brisbane River at its confluence with Norman's Creek, and bounded thence by Norman's Creek upwards to the north-west corner of portion 106 in the parish of Bulimba; thence by the north boundary of that portion and the east side of the main road from Brisbane to Waterford south-easterly to the Logan River; thence by that river downwards to its mouth; thence easterly to the south end of Russell Island; thence east across Stradbroke Island to the shore of the Pacific Ocean; thence northerly and north-westerly by the shores of Stradbroke and Moreton Islands to Cape Moreton; thence south-westerly by the shore of Moreton Island to Camboyuro Point; thence by a line to Reef Point on the main land; thence by the said shore southerly to the mouth of the Brisbane River; thence by the left bank of the Brisbane River upwards to Breakfast Creek; thence by a line east to the right bank of the Brisbane River, and thence by the right bank of same upwards to the point of commencement. This includes the whole of the divisions of Bulimba and Tingalpa under "*The Divisional Boards Act,*" also the islands, shipping, and boats in the Bay.

SUBDIVISION No. 1.

Commencing at the confluence of Norman's Creek and the Brisbane River, and bounded thence by that creek upwards to the north-west corner of portion 106, parish of Bulimba; thence by the north boundary of that portion and by the east side of the main road from Brisbane to Waterford south-easterly to the south-west corner of portion 331, parish of Bulimba; thence by the south boundaries of portions 331, 328, 324, 323, 320, 319, and the south-east boundary of 319 to Bulimba Creek at the Broadwater Bridge; thence by Bulimba Creek downwards to the Brisbane River, and by that river upwards to the point of commencement. This includes the western half of the Division of Bulimba under "*The Divisional Boards Act.*"

SUBDIVISION No. 2.

Commencing at the confluence of Bulimba Creek and the Brisbane River, and bounded thence by that creek upwards to the south-west boundary of portion 319, parish of Tingalpa, at the Broadwater Bridge; thence by the south side of the Old Ipswich and Cleveland road easterly to Tingalpa Creek at the Rocky Crossing Bridge; thence by that creek to its mouth; thence by the shores of Moreton Bay to the Brisbane River, and by that river upwards to the point of commencement. This includes the eastern half of the Division of Bulimba under "*The Divisional Boards Act.*"

SUBDIVISION No. 3.

Commencing on Tingalpa Creek at the north-west corner of portion 109, parish of Capalaba, and bounded thence by the north and north-east boundaries of that portion, the north-eastern boundaries of portions 107, 108, and 104, same parish, the east and north-east boundaries of portions 157, 397, parish of Redland, to the north-east corner of portion 364, parish of Redland; thence by part of the west and the south boundaries of portion 144 and a line in continuation bearing east to the west boundary of portion 12A, parish of Redland; thence by part of the west and the south boundaries of that portion and the south boundary of Redland Bay Plantation easterly to Moreton Bay; thence by Moreton Bay north-westerly to Tingalpa Creek; thence by that creek upwards to the point of commencement. This includes the north-eastern part of the Division of Tingalpa under "*The Divisional Boards Act.*"

SUBDIVISION No. 4.

Commencing on Tingalpa Creek at the north-west corner of portion 109, parish of Capalaba; thence by the north and north-east boundaries of that portion, the north-eastern boundaries of portions 107, 108, and 104, same parish, the east and north-east boundaries of portions 157, 397, parish of Redland, to the north-east corner of portion 364, parish of Redland; thence by part of the west and the south boundaries of portion 144 and a line in continuation bearing east to the west boundary of portion 12A, parish of Redland; thence by part of the west and the south boundaries of that portion and the south boundary of Redland Bay Plantation easterly to Moreton Bay; thence by Moreton Bay southerly to the Logan River; and by the Logan River upwards to the south-east corner of portion 19, parish of Macke[illegible]; thence by the south boundaries of po[illegible] 20, and 21, same parish; thence by th[illegible] side of the road from Waterford to Bri[illegible]rth-westerly to the south-west corner of [illegible]1, parish of Bulimba; thence by the s[illegible]laries of portions 331, 328, 324, 323, 320[illegible] the south-east boundary of 319, to Bulim[illegible]; thence by the south side of the Old I[illegible]d Cleveland road to the Rocky Crossing [illegible] on Tingalpa Creek, and thence by that creek upwards to the point of commencement. This includes the remaining part of the Division of Tingalpa under "*The Divisional Boards Act.*"

SUBDIVISION No. 5.

Commencing at Cape Moreton on Moreton Island, and bounded thence south-westerly by the Pacific Ocean to Camboyuro Point; thence by a line to Reef Point on the main land; thence by the shore of same southerly to the mouth of the Brisbane River, and by the left bank of the Brisbane River upwards to the mouth of Breakfast Creek; thence east to the right bank of the said river; thence by the right bank of the said river downwards to the mouth of the Boat Passage; thence by the shore of the main land on the south side of the Boat Passage to a point bearing west from the south end of Fisherman's Island; thence by a line east to the south end of same; thence north-easterly by a line to the north end of Stradbroke Island; thence northerly to Moreton Island; thence by the eastern shore of Moreton Island northerly to the point of commencement. To include all islands, shipping, and boats within the above boundaries.

DESCRIPTION of CENSUS DISTRICTS and of COLLECTORS' SUB-DIVISIONS—*continued.*

SUBDIVISION No. 6.

Commencing on the shore of the main land at a point bearing west from the south end of Fisherman's Island; thence by a line east to the south end of same; thence by a straight line to the north end of Stradbroke Island; thence easterly and southerly by the northern and part of the eastern shore of Stradbroke Island to a point bearing east from the south end of Russell Island; thence by a line west to the south end of same; thence westerly to mouth of the Logan River; thence northerly by the main land to the point of commencement. To include all the islands, shipping, and boats within the above boundaries.

No. 34.—BRISBANE.

Commencing at the confluence of Norman's Creek with the Brisbane River, and bounded thence by Norman's Creek upwards to the south corner of portion 173, parish of South Brisbane; thence southerly across a road to the north-east corner of 176; thence southerly by the eastern boundaries of portions 176, 177, same parish, and a line in continuation to the north-east corner of portion 84, parish of Yeerongpilly; thence west by the north boundaries of portions 84, 176A, and 1, same parish, to the Brisbane River, and by a line bearing west across the river to its left bank; thence by the left bank of the Brisbane River downwards to the western boundary of the Municipality of Brisbane at the mouth of Boundary Creek; thence by that creek upwards to the south corner of portion 9, parish of North Brisbane; thence north-westerly by the north-eastern boundary of that portion to its north corner; thence by a line bearing north, passing along the east boundaries of the old General Cemetery Reserve, portion 316, and a line in continuation to the north-eastern side of the Enoggera road; thence south-easterly by the north-eastern side of that road and a line in continuation to the east corner of the Kelvin Grove road on the southern boundary of the Victoria Park; thence north-westerly by the north-eastern side of that road; thence northerly by the western boundary of the Victoria Park to a point bearing south from the south corner of portion 270, parish of North Brisbane; thence north to that corner; thence north-easterly and north-westerly by the south-eastern and north-eastern boundaries of portion 270 to Breakfast Creek; thence by Breakfast Creek downwards to the Brisbane River; thence by a line bearing east to the right bank of same, and thence by the right bank of same upwards to the point of commencement. This includes the whole of the Municipality of Brisbane and the divisions of Booroodabin and Wooloongabba under "*The Divisional Boards Act.*"

SUBDIVISION No. 1.

Commencing at the intersection of the centre lines of Brunswick and Leichhardt streets, and bounded thence north-westerly by the centre line of Brunswick street to its intersection with the north-western side of Gregory terrace; thence south-westerly by the north-western side of Gregory terrace to a point bearing north-westerly from, and being a continuation of the centre line of Rogers street; thence south-easterly by a line and the centre line of Rogers street and a line in continuation to the centre line of Leichhardt street; and thence north-easterly by the centre line of that street to the point of commencement. This includes part of the North Ward of the Municipality of Brisbane.

SUBDIVISION No. 2.

Commencing at the intersection of the centre lines of Wickham and Brunswick streets, and bounded thence south-westerly by the centre line of Wickham street to its intersection with the centre line of Ann street; thence south-westerly by the centre line of that street to its intersection with the centre line of Wharf street; thence north-westerly by the centre line of Wharf street to its intersection with the centre line of Leichhardt street; thence north-easterly by the centre line of that street to its intersection with the centre line of Brunswick street; and thence south-easterly by the centre line of that street to the point of commencement. This includes part of the North Ward of the Municipality of Brisbane.

SUBDIVISION No. 3.

Commencing at the intersection of the centre lines of Boundary and Leichhardt streets, and bounded thence southerly and westerly by the centre line of Leichhardt street to its intersection with the centre line of Wickham terrace; thence westerly and north-westerly by the centre line of Wickham terrace and a line in continuation to the north-western side of Gregory terrace; thence north-easterly by the north-western side of Gregory terrace to a point bearing north-westerly from and being a continuation of the centre line of Rogers street; thence south-easterly by a line, the centre line of Rogers street, and a line in continuation to the centre line of Leichhardt street; and thence south-westerly by the centre line of that street to the point of commencement. This includes part of the North Ward of the Municipality of Brisbane.

SUBDIVISION No. 4.

Commencing at the intersection of the centre lines of Ann and Creek streets, and bounded thence south-easterly by the centre line of Creek street to its intersection with the centre line of Queen street; thence north-easterly by the centre line of that street to its intersection with the centre line of Wickham street; thence northerly by the centre line of that street to its intersection with the centre line of Ann street; thence south-westerly by the centre line of that street to its intersection with the centre line of Wharf street; thence north-westerly by the centre line of that street and a line in continuation to the centre line of Leichhardt street; thence westerly by the centre line of that street to its intersection with the centre line of Wickham terrace; thence southerly and easterly by the centre line of Wickham terrace to a point bearing north-westerly from and being a line in continuation of the centre line of Creek street; and thence south-easterly by a line and the centre line of Creek street to the point of commencement. This includes part of the North Ward of the Municipality of Brisbane.

SUBDIVISION No. 5.

Commencing at the intersection of the centre lines of Ann and Wickham streets, and bounded thence northerly and north-easterly by the centre line of Wickham street to its intersection with the centre line of Brunswick street; thence north-westerly by the centre line of that street and a line in continuation to the north-western side of Gregory terrace; thence north-easterly by the north-western side of Gregory terrace to the north corner of the Municipality of Brisbane; thence by a line south-easterly to the north corner of portion 269, parish of North Brisbane, and by the north-eastern boundaries of portions 269, 77, 76, and 75, and a line in continuation to the centre line of Ann street; and thence south-westerly by the centre line of that street to the point of commencement. This includes part of the Valley Ward of the Municipality of Brisbane.

SUBDIVISION No. 6.

Commencing at the intersection of the centre lines of Ann and Brunswick streets, and bounded thence north-easterly by the centre line of Ann street to the north-eastern boundary of the Municipality of Brisbane; thence easterly to the north corner of portion 34, parish of North Brisbane; thence south-easterly by the north-eastern boundaries of portions 34, 36, 38, 40, 42, 44, 46, 47, 48, 49, and 51, same parish; thence south-westerly by the south-eastern boundaries of portions 51 and 50, same parish, and a line in continuation to the centre line of Brunswick street; and thence north-westerly by the centre line of that street to the point of commencement. This includes part of the Valley Ward of the Municipality of Brisbane.

SUBDIVISION No. 7.

Commencing on the left bank of the Brisbane River at the south corner of portion 18, parish of North Brisbane, and bounded thence north-easterly by the south-eastern boundaries of portions 18 and 16, same parish, and a line in continuation to the centre line of Brunswick street; thence north-westerly by the centre line of that street to its intersection with the centre line of Ann street; thence south-easterly by the centre line of that street to its intersection with the centre line of Wickham street; thence southerly by the centre line of that street to its intersection with the centre line of Queen street; thence southerly by the centre line of that street to a point in the westerly prolongation of the southern boundary of the Commercial Wharf; thence by a line easterly along that southern boundary to the Brisbane River; and thence by that river downwards to the point of commencement. This includes part of the Valley Ward of the Municipality of Brisbane.

SUBDIVISION No. 8.

Commencing on the right bank of the Brisbane River at the north corner of portion 1, parish of South Brisbane, and bounded thence on the west by the west side of Boundary street bearing south; thence by the south side of Vulture street bearing east to the north-east corner of portion 140, parish of South Brisbane; thence by a line north-easterly crossing Vulture street to the south-west corner of portion 89; thence by the north side of Vulture street bearing east to the centre line of Leopard street; thence by the centre line of Leopard street and a continuation of that line northerly to the Brisbane River; and by the right bank of that river upwards to the point of commencement. This includes the whole of the South Ward of the Municipality of Brisbane.

SUBDIVISION No. 9.

Commencing on the right bank of the Brisbane River at the north-east corner of the South Ward, and bounded thence on the west by the eastern boundary of the South Ward, being a line along the centre of Leopard street bearing southerly to the north side of Vulture street; thence by the north side of Vulture street bearing east to the south-east corner of portion 121, parish of South Brisbane; thence by the east boundaries of portions 121, 120, 119, 118, 117, 116, and 46, bearing north to the Brisbane River, and thence by the right bank of that river upwards to the point of commencement. This includes the whole of the Kangaroo Point Ward of the Municipality of Brisbane.

SUBDIVISION No. 10.

Commencing on the left bank of the Brisbane River at the centre line of Mary street, and bounded thence south-westerly by the centre line of that street to its intersection with the centre line of George street; thence north-westerly by the centre line of that street to its intersection with the centre line of Queen street; thence north-easterly by the centre line of that street to a point in the westerly prolongation of the southern boundary of the Commercial Wharf; thence by a line easterly along that southern boundary to the Brisbane River, and thence by the left bank of that river upwards to the point of commencement. This includes part of the East Ward of the Municipality of Brisbane.

SUBDIVISION No. 11.

Commencing on the left bank of the Brisbane River at the centre line of Mary street, and bounded thence south-westerly by the centre line of that street to its intersection with the centre line of George street; thence south-easterly by the centre line of that street to the Government House Reserve; thence north-easterly by part of the north-western boundary of that reserve and the south-eastern boundary of the Queen's Park to the Brisbane River, and thence by the left bank of that river downwards to the point of commencement. This includes part of the East Ward of the Municipality of Brisbane.

SUBDIVISION No. 12.

Commencing on the left bank of the Brisbane River at the north corner of the Botanical Gardens, and bounded thence south-westerly by the north-western boundary of same and a line to the centre of George street; thence north-westerly by the centre line of that street to its intersection with the centre line of Queen street; thence south-westerly by the centre line of that street and a line in continuation to the Brisbane River, and thence by that river downwards to the point of commencement. This includes part of the East Ward of the Municipality of Brisbane.

SUBDIVISION No. 13.

Commencing on the left bank of the Brisbane River at a point bearing south-westerly from and being the south-western prolongation of the centre line of Turbot street, and bounded thence north-easterly by a line and the centre line of that street to its intersection with the centre line of Wickham terrace; thence north-easterly by the centre line of Wickham terrace to the north-western prolongation of the centre line of Creek street; thence south-easterly by a line and the centre line of that street to its intersection with the centre line of Queen street; thence south-westerly by the centre line of that street and a line in continuation to the Brisbane River, and thence by that river upwards to the point of commencement. This includes part of the West Ward of the Municipality of Brisbane.

SUBDIVISION No. 14.

Commencing on the left bank of the Brisbane River at a point bearing south-westerly from and being the south-western prolongation of the centre line of Turbot street, and bounded thence north-easterly by a line and the centre line of that street to its intersection with the centre line of Wickham terrace; thence westerly by the centre line of Wickham terrace to a point north from the centre of a road separating the old Grammar School Reserve from the Railway Station; thence southerly by the centre line of that road and a line in continuation to its intersection with the centre line of Roma street; thence westerly by the centre line of that street to the western boundary of the Municipality of Brisbane; thence south to the north corner of portion 9, parish of North Brisbane; thence south-easterly by the north-eastern boundary of that portion to Boundary Creek; thence by Boundary Creek downwards to the Brisbane River; and thence by that river downwards to the point of commencement. This includes part of the West Ward of the Municipality of Brisbane.

DESCRIPTION of CENSUS DISTRICTS and of COLLECTORS' SUB-DIVISIONS—*continued.*

SUBDIVISION No. 15.

Commencing at the centre of Roma street on the western boundary of the Municipality of Brisbane, and bounded thence north-easterly and easterly by the centre line of that street to the southerly prolongation of the centre line of the road separating the old Grammar School Reserve from the Railway Station; thence north to that road, and northerly by the centre line of same and a line in continuation to its intersection with the centre line of Wickham terrace; thence westerly by the centre line of Wickham terrace and a line to the southern boundary of the Grammar School Reserve; thence westerly by part of the southern boundaries of that reserve and the Victoria Park to the north-eastern side of the Enoggera road; thence north-westerly by the north-eastern side of that road to a point bearing north from the north-east corner of portion 316; thence south to that corner, and by the east boundaries of that portion, the old Cemetery Reserve, and a line in continuation to the point of commencement. This includes part of the West Ward of the Municipality of Brisbane.

SUBDIVISION No. 16.

Commencing on the right bank of Breakfast Creek at the north-east corner of portion 105, parish of North Brisbane, on the western side of the Bowen Bridge road, and bounded thence southerly by the western side of that road to the north-western boundary of the Municipality of Brisbane; thence south-westerly and westerly by the north-western side of Gregory terrace and the southern boundary of the Grammar School Reserve; thence north-westerly by the north-eastern side of the Kelvin Grove road; thence northerly by the western boundary of the Victoria Park to a point bearing south from the south corner of portion 270, parish of North Brisbane; thence north to that corner; thence north-easterly and north-westerly by the south-eastern and north-eastern boundaries of portion 270 to Breakfast Creek, and thence by the right bank of that creek downwards to the point of commencement. This includes part of the Division of Booroodabin under "*The Divisional Boards Act.*"

SUBDIVISION No. 17.

Commencing on the right bank of Breakfast Creek at the north-east corner of portion 105, parish of North Brisbane, on the western side of the Bowen Bridge road, and bounded thence southerly by the western side of that road to the north-western side of Gregory terrace; thence north-easterly by the north-western side of that terrace to the north-westerly prolongation of the north-eastern boundary of portion 269; thence south-easterly along the north-eastern boundaries of 269, 77, 76, and 75 to the east corner of the latter; thence easterly to the centre line of Ann street; thence north-easterly by the centre line of the Breakfast Creek road to a point bearing west from the centre line of the Bulimba road; thence easterly and north-easterly by the centre line of the Bulimba road to the Brisbane River; thence by the left bank of the Brisbane River downwards to Breakfast Creek; and thence by the right bank of that creek upwards to the point of commencement. This includes part of the Division of Booroodabin under "*The Divisional Boards Act.*"

SUBDIVISION No. 18.

Commencing on the left bank of the Brisbane River at the south corner of portion 18, parish of North Brisbane, and bounded thence north-easterly by the south-eastern boundaries of 18, 16, 50, and 51; thence north-westerly by the north-eastern boundaries of 51, 49, 48, 47, 46, 44, 42, 40, 38, 36, and 34; thence west to the centre of Ann street; thence north-easterly by the centre line of the Breakfast Creek road to a point bearing west from the centre line of the Bulimba road; thence easterly and north-easterly by the centre line of that road to the Brisbane River, and thence by the left bank of the Brisbane River upwards to the point of commencement. This includes part of the Division of Booroodabin under "*The Divisional Boards Act.*"

SUBDIVISION No. 19.

Commencing at the confluence of Norman's Creek with the Brisbane River, and bounded thence by Norman's Creek upwards to the south corner of portion 173, parish of South Brisbane; thence southerly across a road to the north-east corner of 176; thence southerly by the eastern boundaries of portions 176, 177, same parish, and a line in continuation to the north-east corner of portion 84, parish of Yeerongpilly; thence west by the north boundary of portion 84 and a line in continuation to the centre line of the Brisbane and Ipswich road; thence northerly by the centre line of said road to the south boundary of the Municipality of Brisbane; thence east by the south boundary of that municipality along the south boundaries of portions 103 and 121 to the south-east corner of the latter; thence north along the east boundaries of 121, 120, 119, 118, 117, 116, and 46 to the Brisbane River; and thence by the right bank of that river downwards to the point of commencement. This includes part of the Division of Wooloongabba under "*The Divisional Boards Act.*"

SUBDIVISION No. 20.

Commencing at the intersection of the centre line of the Brisbane and Ipswich road with the north side of Vulture street, and bounded thence southerly by the centre line of that road to a point bearing east from the north-east corner of portion 176A parish of Yeerongpilly; thence west along the north boundaries of portions 176A and 1, same parish, to the Brisbane River; thence by the right bank of that river downwards to the south-east corner of portion 86, parish of South Brisbane; thence north by the east boundaries of 86, 79, 78, 75, 74, and 69 to the south-west corner of the Brisbane Municipality at the north-east corner of portion 69; thence east by the south side of Vulture street to the north-east corner of portion 140; thence by a line north-easterly crossing Vulture street to the west corner of portion 89; thence east by the north side of Vulture street to the centre line of the Brisbane and Ipswich road, the point of commencement. This includes part of the Division of Wooloongabba under "*The Divisional Boards Act.*"

SUBDIVISION No. 21.

Commencing on the right bank of the Brisbane River at the north corner of portion 1, parish of South Brisbane, on the west side of Boundary street, and bounded thence south by the west side of that street and a line in continuation along the east boundaries of 1, 27, 26, 28, 29, 32, 67, 68, 69, 74, 75, 78, 79, and 86 to the Brisbane River; and thence by the right bank of that river downwards to the point of commencement. This includes part of the Division of Wooloongabba under "*The Divisional Boards Act.*"

SUBDIVISION No. 22.

Commencing on the right bank of the Brisbane River at the north-west corner of portion 1, parish of Yeerongpilly, and bounded thence by a line bearing west to the left bank of the Brisbane River; thence by the left bank of the Brisbane River downwards to the mouth of Breakfast Creek;

thence by a line bearing east to the right bank of the Brisbane River; and thence by the right bank of same upwards to the point of commencement. This includes all boats and shipping.

No. 35.—LOGAN.

Commencing on the shore of the Pacific Ocean at Point Danger, and bounded thence westerly by the boundary separating Queensland from New South Wales to the spur range forming the watershed between New Year's Creek and Palen Creek; thence by that range and by the west boundaries of portions 6 and 5, parish of Telemon, to the Logan River; thence by that river downwards to the confluence of New Year's Creek; thence by the watershed separating Tamrookum and Knapp's Creeks from the Logan River and Burnett's Creek, and by the north-east boundary of the parish of Melcombe north-westerly to the watershed between Cannon Creek and Teviot Brook; thence by that watershed and the watershed between Crow's Creek and Teviot Brook and by the western boundary of portion 57A, parish of Teviot, northerly to Teviot Brook; thence by Teviot Brook downwards to the confluence of Woollaman Creek; thence by that creek upwards to Mount Flinders Range; thence by that range and the west boundary of the parish of Undullah to the north-west corner of the parish of Undullah; thence by a line bearing east along the south boundaries of portions 222, 208, and 206, parish of Bundanba; thence by part of the east boundary of 206, the south and east boundaries of 207, and a line bearing north to Oxley Creek; thence by that creek downwards to the north boundary of portion 34, parish of Undullah; thence by that boundary east, and part of the east boundary of same southerly; thence by the south boundary of the parish of Perry easterly to the north-west corner of portion 116, parish of Mackenzie; thence by the west boundary of that portion southerly to the Logan River; thence by the Logan River downwards to its mouth; thence by a line bearing easterly to the south end of Russell Island; thence by a line east, crossing Stradbroke Island to the shore of the Pacific Ocean; thence by that shore southerly to the point of commencement. This includes the divisions of Nerang, Coomera, Beenleigh, Waterford, and Tabragalba under "*The Divisional Boards Act.*"

SUBDIVISION No. 1.

Commencing on the shore of Moreton Bay at the north-east corner of portion 14, parish of Nerang, and bounded thence by the north boundary of that parish westerly to Coombabah Creek at the north corner of portion 55, same parish; thence by that creek to its head; thence by the western watershed of Nerang River southerly to a point east from the south-east corner of portion 68, parish of Barrow; thence by a line bearing west to the Coomera River at the south-west corner of said portion; thence by the Coomera River upwards to the north boundary of the parish of Witheren; thence by that boundary bearing west and by the west boundaries of the parishes of Witheren and Roberts southerly to the south boundary of the colony; thence by that boundary north-easterly to the Pacific Ocean; thence by the sea-coast northerly to a point east from the north-east corner of portion 14, parish of Nerang; thence by a line bearing west to the point of commencement. This includes the whole of the Division of Nerang under "*The Divisional Boards Act.*"

SUBDIVISION No. 2.

Commencing on the shore of Moreton Bay at the north-east corner of portion 14, parish of Nerang, and bounded thence by the north boundary of that parish westerly to Coombabah Creek at the north corner of portion 55, same parish; thence by that creek to its head; thence by the western watershed of Nerang River southerly to a point east from the south-east corner of portion 68, parish of Barrow; thence by a line bearing west to the Coomera River at the south-west corner of said portion; thence by the Coomera River upwards to the north boundary of the parish of Witheren; thence by that boundary bearing west and by the west boundaries of the parishes of Cedar and Pimpama northerly to the south boundary of portion 100, parish of Pimpama; thence by that boundary east to the Pimpama River; thence by that river downwards to its southern mouth; thence by the shore of Moreton Bay south-easterly to the mouth of the Coomera River; thence by a line bearing east, crossing Stradbroke Island, to the sea-coast; thence by the sea-coast southerly to a point east from the north-east corner of portion 14, parish of Nerang; thence by a line west to the point of commencement. This includes the whole of the Division of Coomera under "*The Divisional Boards Act.*"

SUBDIVISION No. 3.

Commencing at the confluence of the Albert River and Cedar Creek, and bounded thence by the Albert River downwards to the north-east corner of Sugar Block 4, parish of Boyd; thence by the north boundary of that block and a line in continuation bearing west to the east boundary of portion 117, same parish; thence by the east boundary of that portion to its south-east corner; thence by the south boundaries of portions 117, 118, and 121, same parish, bearing west; thence by the west boundaries of portions 121, 120, 30, and 34, same parish, bearing north to the Logan River; thence by that river downwards to its junction with the Albert River; thence by that river upwards to the north-west corner of portion 21 in the parish of Albert; thence east to its north-east corner; thence south by the west boundaries of portions 232, 70, and 22, same parish; thence south-west by a road to the main road to Nerang; thence by said main road south-easterly to the Pimpama River; thence by that river upwards to the south-east corner of portion 100, parish of Pimpama, by the south boundary of that portion west; thence by the west boundaries of the parishes of Pimpama and Cedar southerly to the north boundary of portion 69, parish of Tamborine; thence by that north boundary bearing west to Cedar Creek, and by that creek downwards to the point of commencement. This includes the western half of the Division of Beenleigh under "*The Divisional Boards Act.*"

SUBDIVISION No. 4.

Commencing at the junction of the Logan River with the Albert River, and bounded by the Albert River upwards to the north-west corner of portion 21, in the parish of Albert; thence east to its north-east corner; thence south by the west boundaries of portions 232, 70, and 22, same parish; thence south-west by a road to the main road to Nerang; thence by said main road south-easterly to the Pimpama River; thence by that river downwards to its southern mouth; thence by the shore of Moreton Bay south-easterly to the northern mouth of the Coomera River; thence by a line bearing east, crossing Stradbroke Island, to the sea-coast; thence by the sea-coast northerly to a point east from the south end of Russell Island; thence by a line west to Russell Island and westerly to the mouth of the Logan River; thence by that river upwards to the point of commencement. This includes the eastern half of the Division of Beenleigh under "*The Divisional Boards Act.*"

DESCRIPTION of CENSUS DISTRICTS and of COLLECTORS' SUBDIVISIONS—*continued.*

SUBDIVISION No. 5.

Commencing on the Logan River at the north-west corner of portion 34, parish of Boyd, and bounded thence by that river upwards to the south-west corner of portion 185, parish of Moffatt; thence by the south boundary of that portion and by a line bearing east to the south-east corner of portion 385, same parish; thence by a line bearing south to the north boundary of a water reserve; thence by that north boundary easterly to the north-east corner of the reserve; thence by the east boundary of the reserve bearing south to a point west from the north-west corner of portion 23, parish of Wickham; thence by a line bearing east to that north-west corner; thence by the west boundaries of portions 23 and 15A, same parish, to the south-west corner of portion 15A; thence by the south boundaries of that portion and portion 7 bearing east to the Albert River; thence by that river downwards to the north-east corner of Sugar Block No. 4, parish of Boyd; thence by the northern boundary of that block and a line in continuation bearing west to the east boundary of portion 117, same parish; thence by the east boundary of that portion to its south-east corner; thence by the south boundaries of portions 117, 118, 121, same parish, bearing west; thence by the west boundaries of portions 121, 120, 30, and 34, same parish, bearing north to the Logan River at the point of commencement. This includes the whole of the Division of Waterford under "*The Divisional Boards Act.*"

SUBDIVISION No. 6.

Commencing at the north-west corner of portion 107, parish of Nindoimba, and bounded thence south by part of west boundary of same to portion 98, parish of Beaudesert; thence southerly by the eastern boundaries of portions 98, 92, 93, 79, 59, and 60; thence east by north boundary of 62; thence south by east boundaries of 62 and 63; thence west by south boundary of 63; thence south by east boundaries of 65, 68, 69, 76, and 105, in the same parish; thence southerly by Jimbroken Range, forming the watershed between the Logan River and the Albert River; thence northerly by the range forming the watershed between the Albert River and the Coomera River to the south-east corner of portion 69, parish of Tamborine; thence north by the east and north boundaries of said portion to Cedar Creek; thence by Cedar Creek downwards to its junction with the Albert River, and by the Albert River upwards to the north-east corner of a small reserve in the parish of Nindoimba; thence west by the north boundaries of the said reserve and portion 11, in the same parish, to its north-west corner; thence south by west boundary of same to portion 107; thence west by north boundary of same to the point of commencement. This includes the south-eastern part of the Division of Tabragalba under "*The Divisional Boards Act.*"

SUBDIVISION No. 7.

Commencing at the north-east corner of portion 98, parish of Beaudesert; thence southerly by the eastern boundaries of portions 98, 92, 93, 79, 59, and 60; thence east by the north boundary of 62; thence south by east boundaries of 62 and 63; thence west by south boundary of 63; thence south by the east boundaries of 65, 68, 69, 76, and 105, in the same parish; thence southerly by the Jimbroken Range, forming the watershed between the Logan River and the Albert River, to the range separating Queensland from New South Wales; thence westerly by that range to the range forming the watershed between New Year's Creek and Palen Creek; thence by that range and by the west boundaries of portions 6 and 5, parish of Telemon, to the Logan River; thence by that river downwards to the confluence of New Year's Creek; thence by the watershed separating Tamrookum and Knapp's Creeks from the Logan River and Burnett's Creek, and by the north-east boundary of the parish of Melcombe north-westerly to the watershed between Cannon Creek and Teviot Brook; thence by that watershed and the watershed between Crow's Creek and Teviot Brook to the north corner of portion 10, parish of Bromelton; thence by the northern boundaries of said portion to Allan's Creek; thence by said creek downwards to its junction with the Logan River; thence by the Logan River upwards to the north-west corner of portion 2, parish of Beaudesert; thence east by northern boundaries of portions 2 and 98 to the point of commencement. This includes the south-western part of the Division of Tabragalba under "*The Divisional Boords Act.*"

SUBDIVISION No. 8.

Commencing at the confluence of Allan's Creek and the Logan River, and bounded thence by that creek upwards to the south-east corner of portion 57A, parish of Teviot; thence by the southern and western boundaries of that portion bearing westerly and northerly to Teviot Brook; thence by Teviot Brook downwards to the confluence of Woollaman Creek; thence by that creek upwards to Mount Flinders Range; thence by that range and the west boundary of the parish of Undullah, to the north-west corner of that parish; thence by a line bearing east along the south boundaries of portions 222, 208, and 206, parish of Bundanba; thence by part of the east boundary of 206, the south and east boundaries of 207, and a line bearing north to Oxley Creek; thence by that creek downwards to the north boundary of portion 34, parish of Undullah; thence by that boundary east, and by part of the east boundary of same southerly; thence by the south boundary of the parish of Perry easterly to the north-west corner of portion 116, parish of Mackenzie; thence by the west boundary of that portion southerly to the Logan River; thence by the Logan River upwards to the crossing of the Jimboomba road in the township of Maclean; thence south-easterly by said road to the north-east corner of portion 12, parish of Jimboomba; thence again by the road southerly along the eastern boundaries of portions 12, 30, 19, 4, and 10, same parish, and 107, 111, 131, and 80, parish of Logan; thence west by the road along part of south boundary of 80; thence south-west by same road through portion 84 to the north-east corner of portion 33, same parish; thence southerly by the eastern boundary of 33; thence west by another road along south boundaries of 33, 32, and 31, parish of Logan, to the Logan River; thence by the Logan River upwards to the point of commencement. This includes the north-western part of the Division of Tabragalba under "*The Divisional Boards Act.*"

SUBDIVISION No. 9.

Commencing at the crossing of the Jimboomba road on the Logan River, in the township of Maclean, and bounded thence south-easterly by the said road to the north-east corner of portion 12, parish of Jimboomba; thence again by that road southerly along the eastern boundaries of portions 12, 30, 19, 4, and 10, same parish, and 107, 111, 131, and 80, parish of Logan; thence west by the same road along part of south boundary of 80; thence south-west by same road through portion 84 to the north-east corner of portion 33; thence southerly by the eastern boundary of 33; thence west by another road along the south boundaries of portions 33, 32, and 31, parish of Logan, to the Logan River; thence by the Logan River upwards to the north-west corner of portion 2, parish of

Beaudesert; thence east by the north boundaries of 2 and 98, same parish; thence north by part of the west boundary of 107, parish of Nindoimba; thence east by the north boundary of same; thence north by the west boundary of 11; thence east by the north boundary of same and a small reserve to the Albert River; thence by the Albert River downwards to the south-east corner of portion 7, parish of Wickham, commencing again at the starting point and bounded thence by that river downwards to the south-west corner of portion 185, parish of Moffatt; thence by the south boundary of that portion and a line bearing east to the south-east corner of portion 385, same parish; thence by a line bearing south to the north boundary of a water reserve; thence by that boundary bearing east to its north-east corner; thence by its east boundary bearing south to a point west from the north-west corner of portion 23, in the parish of Wickham; thence by a line bearing east to that north-west corner; thence by the west boundaries of portions 23 and 15A, in the same parish; thence by the south boundaries of portions 15A, and 7 bearing east to the Albert River, at the termination of the first-mentioned boundary. This includes the north-eastern part of the Division of Tabragalba under "*The Divisional Boards Act.*"

No. 36.—BURNETT.

Commencing at the confluence of the Perry and Burnett Rivers, and bounded thence by the Perry River upwards to the north-east corner of Lower Chin Chin lease; thence by the southern watershed of St. Agnes Creek and the southern watershed of Gin Gin Creek and the Kolan River north-westerly to Dawes Range; thence by Dawes Range north-westerly and the northern watershed of Three-moon and Rawbelle Creeks south-westerly to the watershed separating the Dawson River waters from the Burnett River waters, by that watershed southerly to the Great Dividing Range; thence by that range easterly and south-easterly to the Cooyar Range; thence north-easterly by that range to a spur range forming the southern boundary of the Homestead Area on Taromeo, proclaimed in *Government Gazette* of 1877, folio 548, by that spur range to the road from Nanango to Taromeo; thence by that road easterly to Yeraman Creek; thence by that creek upwards and part of the south boundary of a Camping Reserve, by the west and south boundaries of portion 1, parish of Cooyar to Cooyar Creek; thence by Cooyar Creek upwards about five and three-quarter miles in a direct line to the boundary between Cooyar and Taromeo; thence by that boundary and the northern watershed of Googa Googa Creek easterly, by the eastern watershed of Taromeo Creek northerly to Cooyar Creek opposite the confluence of Paradise Creek; thence by Cooyar Creek upwards to Taromeo Creek, and by a spur range forming the northern boundary of the Homestead Area aforesaid north-westerly to the range dividing the Brisbane and Burnett River waters; thence by that range northerly to the range separating the Mary River and Burnett River waters; thence by that range northerly to the western watershed of Degilbo Creek; thence by that watershed northerly to the junction of Degilbo Creek and the Burnett River; and thence by the Burnett River downwards to the point of commencement. This includes the divisions of Barambah, Rawbelle, and Perry under "*The Divisional Boards Act,*" and the Municipality of Gayndah.

SUBDIVISION No. 1.

Commencing on the range forming the watershed between Barambah Creek and the Stuart River at the head of the Woroon Creek, and bounded thence south-easterly and south-westerly by that range to the Great Dividing Range; thence south-easterly by that range to the Cooyar Range; thence north-easterly by that range to a spur range forming the southern boundary of the Homestead Area on Taromeo Run proclaimed in *Government Gazette* of 1877, folio 548; thence by that spur range to the road from Nanango to Taromeo; thence by that road easterly to Yeraman Creek, by that creek upwards and part of the south boundary of a Camping Reserve, by the west and south boundaries of portion 1, parish of Cooyar to Cooyar Creek; thence by Cooyar Creek upwards about five and three-quarter miles in a direct line to the boundary between Cooyar and Taromeo Runs; thence by that boundary and the northern watershed of Googa Googa Creek easterly; thence by the eastern watershed of Taromeo Creek northerly to Cooyar Creek opposite the confluence of Paradise Creek; thence by Cooyar Creek upwards to Taromeo Creek and by a spur range forming the northern boundary of the Homestead Area aforesaid north-westerly to the range dividing the Brisbane and Burnett River waters; thence by that range northerly to the range separating the Mary River and Burnett River waters; thence by that range northerly to the spur range forming the north-eastern watershed of Dadamarine Creek; thence south-westerly and north-westerly by the northern boundaries of Boonbyjan and Boonimba Runs to the confluence of Boonara and Barambah Creeks; thence by Barambah Creek upwards to Woroon Creek, and thence by Woroon Creek upwards to the point of commencement,—exclusive of the township of Nanango. This includes part of the eastern half of the Division of Barambah under "*The Divisional Boards Act.*"

SUBDIVISION No. 2.

Commencing on Barker's or Barambah Creek at the north-west corner of Pre-emptive Purchase II., Nanango Run, and bounded thence by a line north about eighty-five chains to the south boundary of the Coolabunia Block; thence east about 400 chains by the south boundary of said block; thence south to the range separating the Burnett and Stanley River waters. Commencing again at the starting point, and bounded thence south about 355 chains; thence east to the range separating the Burnett and Stanley River waters, and thence north-easterly by said range to the termination of the first-mentioned boundary. This includes the township of Nanango.

SUBDIVISION No. 3.

Commencing on the range forming the watershed between Barambah Creek and the Stuart River at the head of Woroon Creek, and bounded thence south-easterly and south-westerly by that range to the Great Dividing Range; thence north-westerly by the Great Dividing Range to the north-west corner of the Durong Lease; thence east by the north boundary of said lease to the Boyne River at a gum-tree marked broad-arrow over B over XLVII. in shield about 300 chains above the confluence of Lawson's Broad Creek and the Boyne River; thence by the Boyne River downwards to Lawson's Broad Creek; thence by that creek upwards to Coverty Creek; thence by that creek upwards to the crossing of the road from Burrandowan to Proston Station; thence by the east side of that road northerly to the Stuart River; thence by that river downwards to the Boyne River and by the Boyne River downwards to the south boundary of Pahrie Run; thence by the south boundaries of Pahrie, Wigton, and Woroon Runs to the head of Woroon Creek, the point of commencement. This includes the western half of the Division of Barambah under "*The Divisional Boards Act.*"

DESCRIPTION of CENSUS DISTRICTS and of COLLECTORS' SUBDIVISIONS—*continued.*

SUBDIVISION No. 4.

Commencing at the confluence of Hooper's Oaky Creek and the Auburn River (near Hawkwood), and bounded thence by that creek upwards to the crossing of the telegraph line from Hawkwood to Cambroon; thence north-westerly by that telegraph line to the range forming the watershed between the Burnett River waters and the Dawson River waters; thence southerly by that watershed to the Great Dividing Range; thence easterly by that range to the north-west corner of Durong lease; thence east by the north boundary of said lease to the Boyne River at a gum-tree marked broad-arrow over B over XLVII in shield about 300 chains above the confluence of Lawson's Broad Creek and the Boyne River; thence by the Boyne River downwards to Lawson's Broad Creek; thence by that creek upwards to Coverty Creek; thence by that creek upwards to the crossing of the road from Burrandowan to Proston Station; thence by the east side of that road northerly to the Stewart River; thence by that river downwards to the Boyne River, and by the Boyne River downwards to the Burnett River; thence by the Burnett River upwards to the Auburn River; and thence by the Auburn River upwards to the point of commencement. This includes the southern part of the Division of Rawbelle under "*The Divisional Boards Act.*"

SUBDIVISION No. 5.

Commencing at the confluence of Delgilbo Creek and the Burnett River, and bounded thence southerly by the range forming the western watershed of Degilbo Creek to the range forming the watershed between the Mary River and Burnett River waters; thence south-westerly and north-westerly by the northern boundaries of Boonbyjan and Boonimba Runs to the confluence of Boonara and Barambah Creeks; thence by Barambah Creek upwards to Woroon Creek; thence by Woroon Creek upwards to its head; thence north-westerly by the south-eastern boundaries of Wigton and Pahrie Runs to the Boyne River; thence by that river downwards to the Burnett River; thence by that river upwards to the crossing-place of the road from Dalgangal to Yenda; thence by the south side of that road south-easterly to Mondure Creek, by that creek downwards to Sunday Creek, by that creek downwards to the Burnett River, and by that river downwards to the point of commencement,—exclusive of the Municipality of Gayndah. This includes the eastern part of the northern half of the Division of Rawbelle under "*The Divisional Boards Act.*"

SUBDIVISION No. 6.

Commencing at the junction of Barambah Creek with the Burnett River, and bounded thence on the east by Barambah Creek upwards to the junction of Campbell's Creek; thence by that creek upwards to the south corner of portion 32, on the old Ban Ban road; from thence by a line bearing about west thirty degrees south two miles seventy chains to the east corner of portion 66; thence by the south-east boundary of that portion and its continuation bearing south thirty-one degrees west seventy-three chains to Oakey Creek; on the south by a line bearing west about 446 chains; on the west by a line bearing north to the south-east corner of Mount Debateable pre-emptive purchase; thence by the east boundary of that portion and its extension bearing north about 372 chains, crossing the Burnett River; thence on the north by a line bearing east to the Burnett River, and by the Burnett River downwards to Barambah Creek, the point of commencement. This includes the Municipality of Gayndah, as proclaimed in *Government Gazette* of 1871, folio 768.

SUBDIVISION No. 7.

Commencing at the confluence of Hooper's Oakey Creek and the Auburn River (near Hawkwood), and bounded thence by that creek upwards to the crossing of the telegraph line from Hawkwood to Cambroon; thence north-westerly by that telegraph line to the range forming the watershed between the Burnett River waters and the Dawson River waters; thence northerly and north-easterly by that range to Dawe's Range; thence south-easterly by that range and the Burnett Range to the spur range forming the eastern watershed of Splinter Creek; thence south-easterly by that spur range to the confluence of Splinter Creek and the Burnett River; thence by that river downwards to its junction with the Auburn River; thence by the Auburn River upwards to the point of commencement. This includes the western part of the northern half of the Division of Rawbelle under "*The Divisional Boards Act.*"

SUBDIVISION No. 8.

Commencing at the south corner of Section No. 10, Township of Tenningering, being the intersection of Moonta and Elizabeth streets, from whence a line extends north thirty-five degrees east eighty chains; from this point the reserve is bounded on the north-east by a line bearing south fifty-five degrees east eighty chains; thence on the south-east by a line bearing south thirty-five degrees west 160 chains crossing Sandy Creek; thence on the south-west by a line bearing north fifty-five degrees west 160 chains; thence on the north-west by a line bearing north thirty-five degrees east crossing Dingle Creek 160 chains; and again on the north-east by a line bearing south fifty-five degrees east eighty chains to the commencing point of the reserve. This includes the Township Reserve of Tenningering as proclaimed in the *Government Gazette,* 1871, folio 1756.

SUBDIVISION No. 9.

Commencing on the watershed separating the Burnett and Kolan River waters at the head of Sunday Creek, and bounded thence easterly by that range to the eastern watershed of Sunday Creek; thence southerly by said watershed to the north boundary of the Wangolimban Block; thence west by the north boundary of that block and part of the north boundary of Penang Block, north and west by part of the east and the remaining part of the north boundaries of the latter; thence northerly by the western boundary of Nour Nour Block to the range separating the Burnett and Kolan River waters; and thence easterly by that range to the point of commencement,—exclusive of the Township of Tenningering. (See Sub. 8.) This includes part of the Division of Perry under "*The Divisional Boards Act.*"

SUBDIVISION No. 10.

Commencing at the confluence of the Perry River and the Burnett River, and bounded thence by the Perry River upwards to the north-east corner of Lower Chin Chin Lease; thence by the southern watershed of St. Agnes Creek and part of the southern watershed of Gin Gin Creek westerly to the eastern watershed of Sunday Creek; thence southerly by said watershed to the north boundary of the Wangolimban Block; thence west by the north boundary of that block and part of the north boundary of Penang Block north and west, by part of the east and the remaining part of the north boundaries of the latter; thence northerly by the western boundary of Nour Nour block to the range separating the Burnett and Kolan River waters; thence north-westerly to the eastern watershed of Splinter Creek; thence by that watershed southerly to the junction of Splinter Creek with the Burnett

DESCRIPTION of CENSUS DISTRICTS and of COLLECTORS' SUBDIVISIONS—*continued.*

River; thence by that river downwards to the road from Dalgangal to Yenda; thence by the south side of that road south-easterly to Mondure Creek, by that creek downwards to Sunday Creek, by that creek downwards to the Burnett River, and by that river downwards to the point of commencement. This includes a part of the Division of Perry under "*The Divisional Boards Act.*"

No. 37.—STANLEY.

Commencing on the right bank of the Brisbane River at the south-east corner of portion 211, parish of England, and bounded thence by the south boundary of that portion and the south side of the road forming the north boundaries of portions 189, 188, 176, 175, 168, 167, 159, 158, 157, 156, 147, 146, 145, 144, 135, 134, 133, and 132, same parish, westerly to the watershed separating Logan Creek and Buaraba Creek; thence by that watershed to the east corner of portion 70, parish of Buaraba; thence by the north-east boundaries of portions 70, 71, and 59; thence by part of the west boundary of portion 59 south to the north-east corner of portion 27; thence by the north boundary of that portion and portion 29, and the east boundary of portion 55, the north boundaries of portions 55 and 45, and part of the east boundary of portion 26A, and a line in continuation to the northern watershed of Buaraba Creek; thence by that watershed westerly, and by the range forming the eastern and southern watershed of Perseverance Creek, passing along the east boundary of portion 4, parish of Ravensbourne, to the Main Dividing Range at the south-east corner of portion 456, parish of Geham; thence by the eastern and northern side of the road forming the eastern, north-eastern, and northern boundaries of portions 456, 457, 458, 467, 468, 1, 2, 23, 24, 25, 28, 44, 45, 79, 80, 81, 82, 96, 97, 98, 99, 100, 102, 1676, 1670, to the south-east boundary of 554; thence by the south-east and north-east boundaries of 554, by the north-east boundary of 2689 and a line in continuation to the south-east boundary of 1059; thence by part of the south-east and south-west boundaries of that portion, by part of the south and south-west boundaries of 1013, part of the south boundary of 990, by the south and west boundaries of 989, part of the west boundary of 1013, and part of the south-west boundary of 11, to the north-east corner of 2721; thence by the north boundary of 2721; thence by the Main Dividing Range, by the east boundary of 1964; thence by the north boundaries of 1964 and 1918; thence by the east and north boundaries of 2501; thence by a line north-westerly to the Main Dividing Range at the north-east corner of portion 204, parish of Milton; thence by that range north-westerly to the range dividing the Burnett and Mary River waters from those of the Brisbane River; thence by that range easterly and north-easterly to a spur range forming the southern boundary of the Homestead Area on Taromeo, proclaimed in *Government Gazette* of 1877, folio 548; by that spur range easterly to the road from Nanango to Taromeo; thence by the southern side of that road easterly to Yeraman Creek; by that creek to the south boundary of a camping reserve at the confluence of Yeraman and Cooyar Creeks, by part of the south boundary of that reserve, by the west and south boundaries of portion 1, parish of Cooyar, to Cooyar Creek; thence by Cooyar Creek upwards about $5\frac{3}{4}$ miles in a direct line to the boundary between Cooyar and Taromeo; thence by that boundary and the northern watershed of Googa Googa Creek easterly by the eastern watershed of Taromeo Creek northerly to Cooyar Creek, opposite the confluence of Paradise Creek; thence by Cooyar Creek upwards to Taromeo Creek, and by a spur range forming the northern boundary of the homestead area aforesaid north-westerly to the range dividing the Brisbane and Burnett River waters; thence by that range north-easterly and easterly to the watershed between Monsildale Creek and Sheepstation Creek; thence by that watershed and the western watershed of Kilcoy Creek south-easterly to Goonneringerringgi Mountain; thence by the south boundary of Kilcoy Run easterly to the Stanley River; thence by that river downwards to Oaky Creek, by that creek forming the northern boundary of portion 7, parish of Byron, upwards to its head; thence by the southern watershed of Neurum Creek easterly to D'Aguilar's Range; thence by that range southerly to a point east from the north-east corner of portion 45, parish of Sahl; thence by a line west along the north boundaries of portions 45 and 42 to a point north from the north-east corner of portion 8, same parish; thence south to that corner; thence by the north and part of the west boundaries of that portion, by the north and west boundaries of portion 16, by the north boundary of portion 63, parish of Burnett, part of the east boundary of portion 39, by the east boundary of portion 38 to its north-east corner; thence by a line along the north boundaries of 38 and 52 to the north-west corner of portion 52, parish of Burnett; thence by a line north to the Brisbane River, and by that river downwards to the point of commencement. This includes the whole of the Division of Esk under "*The Divisional Boards Act.*"

SUBDIVISION No. 1.

Commencing on the right bank of the Brisbane River at a point north from the north-west corner of portion 52, parish of Burnett; and bounded thence by the Brisbane River upwards to Gregor's Creek; thence by Gregor's Creek upwards to its head; thence easterly to Goonneringerringgi Mountain; thence by the south boundary of Kilcoy Run easterly to the Stanley River; thence by that river downwards to Oaky Creek, by that creek forming the northern boundary of portion 7, parish of Byron, upwards to its head; thence by the southern watershed of Neurum Creek easterly to D'Aguilar's Range; thence by that range southerly to a point east from the north-east corner of portion 45, parish of Sahl; thence by a line west, along the north boundaries of portions 45 and 42, to a point north from the north-east corner of portion 8, same parish; thence south to that corner; thence by the north and part of the west boundaries of that portion, by the north and west boundaries of portion 16, by the north boundary of portion 63, parish of Burnett, part of the east boundary of portion 39, by the east boundary of portion 38 to its north-east corner; thence by a line along the north boundaries of 38 and 52, to the north-west corner of portion 52, parish of Burnett; thence by a line north to the Brisbane River to the point of commencement. This includes part of the Division of Esk under "*The Divisional Boards Act.*"

SUBDIVISION No. 2.*

Commencing on the right bank of the Brisbane River at the south-east corner of portion 211, parish of England, and bounded thence by the south boundary of that portion and the south side of the road forming the north boundaries of portions 189, 188, 176, 175, 168, 167, 159, 158, 157, 156, 147, 146, 145, 144, 135, 134, 133, and 132, same parish, westerly to the watershed separating Logan Creek and Buaraba Creek; thence by that watershed to the east corner of portion 70, parish of Buaraba;

---

* Subdivision No. 2 has been divided by the Enumerator into two Collectors' Districts, namely, by the south boundary of the parish of Biarra and part of the west boundary of the parish of Esk.

DESCRIPTION of CENSUS DISTRICTS and of COLLECTORS' SUBDIVISIONS—*continued.*

thence by the north-east boundaries of portions 70, 71, and 59; thence by part of the west boundary of portion 59; thence by the north boundaries of portions 27 and 29, and part of the east boundary of portion 55, the north boundaries of portions 55 and 45, and part of the east boundary of portion 26A, and a line in continuation to the northern watershed of Buaraba Creek; thence by that watershed westerly, and by the range forming the eastern and southern watershed of Perseverance Creek, passing along the east boundary of portion 4, parish of Ravensbourne, to the Main Dividing Range at the south-east corner of portion 456, parish of Geham; thence by the eastern and northern side of the road forming the eastern, north-eastern, and northern boundaries of portions 456, 457, 458, 467, 468, 1, 2, 23, 24, 25, 28, 44, 45, 79, 80, 81, 82, 96, 97, 98, 99, 100, 102, 1676, and 1670 to the south-east boundary of 554; thence by part of the south-east and the north-east boundaries of 554, by the north-east boundary of 2689, and a line in continuation to the south-east boundary of 1059; thence by part of the south-east and south-west boundaries of that portion, by part of the south and south-west boundaries of 1013, part of the south boundary of 990, by the south and west boundaries of 989, part of the west boundary of 1013, and part of the south-west boundary of 11, to the north-east corner of 2721; thence by the north boundary of 2721 to the Main Range; thence by the Main Range north-westerly to a spur range forming the watershed between Cressbrook Creek and Emu Creek waters; thence north-easterly by that watershed to Mount Deongwar; thence northerly by part of the western boundary of the parish of Biarra to the Biarra Range, and by the Biarra Range to the south boundary of portion 11A, parish of Colinton; thence east by part of the south boundary of that portion to Ivory's Creek; thence by Ivory's Creek downwards to the Brisbane River; and thence by the Brisbane River downwards to the point of commencement. This includes part of the Division of Esk under "*The Divisional Boards Act.*"

SUBDIVISION No. 3.*

Commencing at the confluence of Wallaby Creek with the Brisbane River, and bounded thence by the Brisbane River downwards to its junction with Ivory's Creek; thence by Ivory's Creek upwards to the south-east corner of portion 11A, parish of Colinton; thence west by part of the south boundary of said portion to the Biarra Range; thence southerly by that range and the western boundary of the parish of Biarra to Mount Deongwar; thence south-westerly by the northern watershed of Cressbrook Creek to the Main Range; thence by the Main Dividing Range, by the east boundary of 1964; thence by the north boundaries of 1964 and 1918; thence by the east and north boundaries of 2501; thence by a line north-westerly to the Main Dividing Range at the north-east corner of portion 204, parish of Milton; thence by that range north-westerly to the range dividing the Burnett and Mary River waters from those of the Brisbane River; thence by that range easterly and north-easterly to a spur range, forming the southern boundary of the Homestead Area on Taromeo Run, proclaimed in *Government Gazette* of 1877, folio 548, by that spur range easterly to the road from Nanango to Taromeo; thence by the southern side of that road easterly to Yeraman Creek, by that creek to the south boundary of a camping reserve at the confluence of Yeraman and Cooyar Creeks, by part of the south boundary of that reserve, by the west and south boundaries of portion 1, parish of Cooyar, to Cooyar Creek; thence by Cooyar Creek upwards about five and three-quarter miles in a straight line to the boundary between Cooyar and Taromeo; thence by that boundary and the northern watershed of Googa Googa Creek easterly to the head of Wallaby Creek; and thence by Wallaby Creek downwards to the point of commencement. This includes part of the Division of Esk under "*The Divisional Boards Act.*"

SUBDIVISION No. 4.

Commencing at the confluence of Wallaby Creek with the Brisbane River, and bounded thence by that creek upwards to its head; thence by the eastern watershed of Taromeo Creek northerly to Cooyar Creek, opposite the confluence of Paradise Creek; thence by Cooyar Creek upwards to Taromeo Creek, and by a spur range forming the northern boundary of the homestead area aforesaid, north-westerly to the range dividing the Brisbane and Burnett River waters; thence by that range north-easterly and easterly to the watershed between Monsildale Creek and Sheep Station Creek; thence by that watershed and the western watershed of Kilcoy Creek south-easterly to the head of Gregor's Creek; thence by Gregor's Creek downwards to the Brisbane River; and thence by the Brisbane River upwards to the point of commencement. This includes part of the Division of Esk under "*The Divisional Boards Act.*"

No. 38.—MORETON WEST.

Commencing at the confluence of Bundanba Creek with the Bremer River, and bounded thence by that creek upwards to the north-east corner of portion 195, parish of Ipswich; thence west by the north boundaries of portions 195, 370, 337, parish of Ipswich, 207, a reserve, 211, and 159, parish of Purga; thence southerly by the western boundaries of portions 159 and 160, same parish; again west by the north boundaries of 49, 67, 66, and 74 to Warrill Creek, by that creek and its western branch upwards to the north corner of W. Wilson's purchase of 640 acres; thence by that creek forming the south-west boundary of portion 29, parish of Flinders; thence by the south side of the road forming the south boundaries of portions 29, 28, 27, a reserve, and part of 227 easterly to the west boundary of portion 19, parish of Goolman; thence by the western and south boundaries of that portion to its south-east corner; thence by the north side of the road forming the south boundaries of portions 20, 36, and 43, same parish, easterly to the south-east corner of the latter portion; thence by the western boundary of 48 northerly and by the north boundary of that portion and portion 218, and a line east to Mount Flinders Range; thence northerly by said range to Mount Goolman; thence by a line north-easterly to the south-west corner of portion 221, parish of Bundanba; thence by the south and east boundaries of that portion, by part of the south and the east boundaries of portion 215, by the north boundaries of portions 205 and 212, by the south boundary of portion 203, by the north boundary of portion 206, by the west and north boundaries of portion 200, by a line northerly from the north-east corner of portion 200 to the south-west corner of portion 19A, parish of Stapylton; thence by a line east to the west boundary of a Timber Reserve proclaimed in *Government Gazette* of 1874, folio 783; thence by that west boundary and the west boundary of portion 45, parish of Woogaroo, by part of the north boundary of same portion east, and by the west boundaries of portions 47 and 39, same parish north; thence by the north boundary of the parish of Woogaroo west to the Ipswich road, by the south-eastern side of that road to Woogaroo Creek, by that creek to the Brisbane River, by the Brisbane River upwards to Kholo Creek; thence by that creek upwards to the north-west corner of portion 181, parish of Moggill; thence by the north boundary of that portion easterly to D'Aguilar's Range; thence by that range north-westerly to a point about east from the north-east corner of portion 45, parish of Sahl; thence by a line west along the north boundaries of portions 45 and 42, to a point north of the north-east corner of portion 8, same parish; then south to that corner; thence by the north boundary of same portion west; thence south by part of the west boundary of same; thence west by the north boundary of 16; thence south by west boundary of same and part of west boundary of 7, same parish; thence west by north boundary of 63, parish of Burnett; thence north by part of the east boundaries of 39 and 38; thence westerly by part of the southern boundary of 69 and the southern boundaries of 72, 55, and 68; thence north by part of the east boundary of 50, same parish, to the Brisbane River; thence by that river downwards to the north-east corner of portion 206, parish of England; thence by the north boundaries of portions 206 and 205 and the south side of the road forming the north boundaries of portions 189, 188, 176, 175, 168, 167, 159, 158, 157, 156, 147, 146, 145, 144, 135, 134, 133, and 132, same parish, westerly to the watershed separating Logan Creek and Buaraba Creek; thence by that watershed to the east corner of portion 70, parish of Buaraba; thence by the north-east boundaries of portions 70, 71, and 59; thence by part of the west boundary of portion 59 south; thence by the north boundaries of portions 27 and 29, part of the east boundary of 55, the north boundaries of 55 and 45, part of the east boundary of 26A, and a line in continuation to the northern watershed of Buaraba Creek; thence by that watershed westerly, and by the range forming the eastern and southern watershed of Perseverance Creek, passing along the east boundary of portion 4, parish of Ravensbourne, to the Main Dividing Range; thence by the south-east side of the road forming the south-east boundaries of portions 456, 455, 459, 425, 426, 433, 432, 454, 631, 630, 625, 624, 618, 616, 500, 501, 502, 503, 504, 505, 506, the north-west boundaries of portions 366 and 378, the south-west boundary of 378, part of the south-east boundary of portion 445, the north-east and south-east boundaries of portion 782, to the north boundary of portion 538; thence by part of the north boundary of that portion west, by the west boundary of same, part of the north, the west, and south boundaries of selection 1905, to the north-east corner of portion 216 T.R; thence by the east boundaries of portions 216 and 266 T.R., by the west boundary of portion 39, parish of Murphy, to the Southern and Western Railway line; thence by that railway line southerly to the north-west corner of portion 143, parish of Taylor; thence by the west boundary of that portion to Murphy's Creek, by Murphy's Creek to the north-east corner of portion 176, by the south-east boundary of that portion to its south corner; thence by part of the north-east boundary of 1075, by the north-west and west boundaries of portion 214, and part of the south boundary of same to a point north from the north-west corner of portion 15, parish of Flagstone; thence by a line south, along the west boundaries of portions 15, 75, and 29, and a line in continuation south to the Main Dividing Range, by that range south-easterly to the Little Liverpool Range, by that range northerly to the south-west corner of portion 74, parish of Alfred; thence by the western boundary of that parish northerly to the Southern and Western Railway line; thence north-easterly by that railway line to the north-east corner of portion 29, parish of Walloon; thence south by the east boundary of that portion to the Bremer River; and thence by the Bremer River downwards to the point of commencement,—exclusive of that part of the Municipality of Ipswich within the above boundaries. This includes the Divisions of Brassall, Walloon, Tarampa, and Purga under "*The Divisional Boards Act.*"

---

* Subdivision No. 3 has been divided by the Enumerator into two Collectors' Districts, namely, by the eastern boundaries of the parishes of Emu Creek and Djuan.

SUBDIVISION No. 1.

Commencing at the confluence of the Brisbane and Bremer Rivers, and bounded thence by the Bremer River upwards to the north-east corner of the Municipality of Ipswich; thence westerly by the northern boundary of same to its north-west corner at the confluence of Mehee Creek with the Bremer River; thence by Mehee Creek upwards to the south-east corner of portion 388, parish of Brassall; thence by a small creek upwards along the eastern boundary of that portion; and the western boundaries of portions 164, 163, 162, and 161, parish of Chuwar, to the north-west corner of the latter; thence by a line north to the Brisbane River; and thence by the Brisbane River downwards to the point of commencement. This includes part of the Division of Brassall under "*The Divisional Boards Act.*"

SUBDIVISION No. 2.

Commencing at the north-west corner of the Municipality of Ipswich at the confluence of Mehee Creek with the Bremer River, and bounded thence by Mehee Creek upwards to the south-east corner of portion 388, parish of Brassall; thence by a small creek upwards along the east boundary of that portion and the west boundaries of portions 164, 163, 162, and 161, parish of Chuwar, to the north-west corner of the latter; thence by a line north to the Brisbane River; thence by the Brisbane River upwards to the south-east corner of portion 367, parish of Brassall; thence west by the south boundary of that portion, a line in continuation, and the south boundary of 255; thence north-easterly by the western boundary of that portion; thence north-westerly by the north-eastern boundaries of 259 and 4, and a line in continuation to the north-east corner of 503; thence southerly by the eastern boundaries of that portion; thence west by the south boundaries of 503, 502, and 483; thence south-westerly by the western boundaries of 484 and 506 to the western boundary of the parish of Brassall; thence southerly by the western side of the road forming the boundaries of 506A, 505A, 481, 477, 171A, 172A, 173A, 174A, 175A, 165, 164, 163, 160, 159, 11, 382, 359, 360, 362, and 33 to the Bremer River; and thence by that river downwards to the point of commencement. This includes part of the Division of Brassall under "*The Divisional Boards Act.*"

SUBDIVISION No. 3.

Commencing at the confluence of Kholo Creek with the Brisbane River, and bounded thence by that creek upwards to the north-west corner of portion 181, parish of Moggill; thence by the north boundary of that portion easterly to D'Aguilar's Range; thence by that range north-westerly to a point about east from the north-east corner of portion 45, parish of Sahl; thence by a line west along the north boundaries of portions 45 and 42 to a point north of the north-east corner of portion 8, same parish; then south to that corner; thence by the north boundary of same portion west; thence by the west boundary of the parish of Sahl southerly to the Brisbane River; thence by that river upwards to the north-west corner of portion 125, parish of North; thence by the west and south-west boundaries of that portion southerly; thence by the east side of the road forming the western boundaries of portions 87, 88, 89, 90, and Ferney Lawn Pre-emptive, parish of North, and portions 233, 232, 227, 226, 222, 221, 200, 201, and

202, parish of Brassall, to Sandy Creek North; thence by that creek downwards to Sandy Creek South; thence by that creek upwards to the west corner of portion 215, parish of Brassall; thence by the south-west boundary of portion 215 and the north-east side of the road forming the south-west boundaries of portions 504, 380, 381A, and 483, parish of Brassall; thence north-easterly by the south-west boundary of 483; thence east by the south boundaries of portions 483, 502, and 503; thence northerly by the eastern boundaries of 503 to its north-east corner; thence south-easterly by the south-western side of a road along the north-eastern boundaries of 4 and 254; thence south-westerly by the western boundary of 255; thence east by the south boundary of 255, a line in continuation, and the south boundary of 367, same parish, to the Brisbane River, and thence by the Brisbane River downwards to the point of commencement. This includes part of the Division of Brassall under "*The Divisional Boards Act.*"

SUBDIVISION No. 4.*

Commencing at the north-east corner of portion 29, parish of Walloon, and bounded thence by the Southern and Western Railway line westerly to the west boundary of the parish of Grandchester; thence by that west boundary northerly to the south boundary of portion 150, parish of Grandchester; thence by part of the south, the west, and the north boundaries of that portion, by part of the west boundary of portion 148, by part of the south and the west boundaries of 164, by part of the south and the west boundaries of 163 to the south boundary of the parish of Rosewood; thence by that boundary easterly to the west boundary of portion 44, by part of the west, the south-east, and east boundaries of that portion to the south-west corner of portion 39, parish of Rosewood; thence by a line north, along the west boundaries of portions 39, 63, and 37, to the south-west corner of portion 47; thence by the south and part of the east boundaries of portion 47, by parts of the south and east boundaries of portions 40 and 41, by the west boundaries of portions 48A and 406, the north boundaries of portions 406, 405, and 401, to the south-east corner of portion 385; thence by the east boundaries of portions 385, 383, 380, and a school reserve, to the south-west corner of portion 372, parish of Tarampa; thence by the western boundaries of portions 372, 369, 360, the northern boundaries of 360, 359, 349, 344, 370, and 348, to the north-east corner of 348; thence by part of the west and the north boundaries of portion 337, the west and north boundaries of portion 322, to the Brisbane River; thence by that river upwards to the north-east corner of portion 50, parish of Burnett; thence by a line south to the north-west corner of portion 52, same parish; thence by a line easterly along the north boundaries of portions 52, 59, and 38 to the north-east corner of portion 38, by the east boundary of 38 and part of 39 south, by the north boundary of portion 63 east to the west boundary of the parish of Sahl; thence by the west boundary of that parish southerly to the Brisbane River; thence by that river upwards to the north-west corner of portion 125, parish of North; thence by the west and south-west boundaries of that portion southerly and south-easterly; thence by the east side of the road forming the western boundaries of portions 87, 88, 89, 90, and Ferney Lawn Preemptive, parish of North, and portions 233, 232, 227, 226, 222, 221, 200, 201, and 202, parish of Brassall, to Sandy Creek North; thence by that creek downwards to Sandy Creek South; thence by that creek upwards to the west corner of portion 215, parish of Brassall; thence by the south-west boundary of portion 215 and the north-east side of the road forming the south-west boundaries of portions 504, 380, 381, and 483, parish of Brassall; thence by the western side of the road forming the boundaries of portions 484, 506A, 505A, 481, 477, 171A, 172A, 173A, 174A, 175A, 165, 164, 163, 160, 159, 11, 382, 359, 360, and 362, to the point of commencement. This includes the whole of the Division of Walloon under "*The Divisional Boards Act.*"

SUBDIVISION No. 5.

Commencing on the Southern and Western Railway line at the south-west corner of the parish of Grandchester, and bounded thence by that west boundary northerly to the south boundary of portion 150, parish of Grandchester; thence by part of the south, the west, and the north boundaries of that portion, by part of the west boundary of portion 148, by part of the south and the west bouudary of 169, by part of the south and the west boundaries of 161, to the south boundary of the parish of Rosewood; thence by that boundary easterly to the west boundary of portion 44, same parish, by part of the west, the south-east, and the east boundaries of that portion to the south-west corner of portion 39, parish of Rosewood; thence by a line north, along the west boundaries of portions 39, 63, and 37, to the south boundary of portion 47; thence by the south and part of the east boundaries of portion 47, by parts of the south and east boundaries of portions 40 and 41, by the west boundaries of portions 48A and 406, the north boundaries of portions 406, 405, and 401, to the south-east corner of portion 385; thence by the east boundaries of portions 385, 383, 380, and a school reserve, to the south-west corner of portion 372, parish of Tarampa; thence by the western boundaries of 372 and 369, by part of the south and the west boundaries of 360, and the northern boundaries of 360, 359, 349, 344, 370, and 348, to the north-east corner of 348; thence by part of the west and the north boundaries of portion 337, the west and the north boundaries of portion 322, to the Brisbane River; thence by that river upwards to the north-east corner of portion 206, parish of England; thence by the north boundaries of portions 206 and 205 and the south side of the road forming the north boundaries of portions 189, 188, 176, 175, 168, 167, 159, 158, 157, 156, 147, 146, 145, 144, 135, 134, 133, and 132, same parish, westerly to the watershed separating Logan Creek and Buaraba Creek; thence by that watershed to the east corner of portion 70, parish of Buaraba; thence by the north-east boundaries of portions 70, 71, and 59; thence by part of the west boundary of portion 59 south; thence by the north boundaries of portions 27 and 29, part of the east boundary of 55, the north boundaries of 55 and 45, part of the east boundary of 26A, and a line in continuation to the northern watershed of Buaraba Creek; thence by that watershed westerly, and by the range forming the eastern and southern watershed of Perseverance Creek, passing along the east boundary of portion 4, parish of Ravensbourne, to the Main Dividing Range; thence by the south-east side of the road forming the south-east boundaries of portions 456, 455, 459, 425, 426, 433, 432, 454, 631, 630, 625, 624, 618, 616, 500, 501, 502, 503, 504, 505, 506, the north-west boundaries of portions 366 and 378, the south-west boundary of 378, part of the south-east boundary of portion 445, the north-east and south-east boundaries of portion 782, to the north boundary of portion 538; thence by part of the north boundary of that portion west, by the west boundary of same, part of the north, the west, and south boundaries of selection 1905, to the north-east corner of portion 216 T.R.; thence by the east boundaries of portions 216 and 266 T.R., by the west boundary of portion 39, parish of Murphy, to the Southern and Western Railway; and thence by the southern side of that railway line easterly to the point of commencement. This includes the northern half of the Division of Tarampa under "*The Divisional Boards Act.*"

---

* Subdivision No. 4 has been divided by the Enumerator into two Collectors' Districts, namely, by the road from Ipswich to Eskdale, from the north corner of portion 118, parish of Walloon, to the south-west corner of portion 343, parish of North, and thence north to the Brisbane River.

SUBDIVISION No. 6.

Commencing on the Southern and Western Railway line at the north-west corner of portion 143, parish of Taylor, and bounded thence by the west boundary of that portion to Murphy's Creek, by Murphy's Creek to the north-east corner of portion 176, by the south-east boundary of that portion to its south corner; thence by part of the north-east boundary of 1075, by the north-west and west boundaries of portion 214, and part of the south boundary of same to a point north from the north-west corner of portion 15, parish of Flagstone; thence by a line south, along the west boundaries of portions 15, 75, and 29, and a line in continuation south to the Main Dividing Range, by that range south-easterly to the Little Liverpool Range, by that range northerly to the south-west corner of portion 74, parish of Alfred; thence by the western boundary of that parish northerly to the Southern and Western Railway line; and thence westerly by that railway line to the point of commencement. This includes the southern half of the Division of Tarampa under "*The Divisional Boards Act.*"

SUBDIVISION No. 7.

Commencing at the confluence of Bundanba Creek with the Bremer River, and bounded thence by that creek upwards to the south-west corner of portion 221, parish of Bundanba; thence by the south and east boundaries of that portion, by part of the south and the east boundaries of portion 215, by the north boundaries of portions 205 and 212, by the south boundary of portion 203, by the north boundary of portion 206, by the west and north boundaries of portion 200, by a line northerly from the north-east corner of portion 200 to the south-west corner of portion 19A, parish of Stapylton; thence by a line east to the west boundary of a timber reserve proclaimed in *Government Gazette* of 1874, folio 783; thence by that west boundary and the west boundary of portion 45, parish of Woogaroo, by part of the north boundary of same portion east, and by the west boundaries of portions 47 and 39, same parish north; thence by the north boundary of the parish of Woogaroo west to the Ipswich road, by the south-eastern side of that road to Woogaroo Creek; by that creek to the Brisbane River; by the Brisbane River upwards to the Bremer River, and by the Bremer River upwards to the point of commencement. This includes part of the Division of Purga under "*The Divisional Boards Act.*"

SUBDIVISION No. 8.

Commencing on the left bank of Bundanba Creek, at the north-east corner of portion 195, parish of Ipswich, and bounded thence west by the north boundaries of portions 195, 370, 337, parish of Ipswich, 207, a reserve, 211, and 159, parish of Purga; thence southerly by the western boundaries of portions 159 and 160, parish of Purga; again west by the north boundaries of portions 49, 67, 66, and 74, same parish, to Warrill Creek; thence by that creek and its western branch upwards to the north corner of W. Wilson's 640-acre purchase; thence by that creek forming the south-west boundary of portion 29, parish of Flinders; thence by the south boundaries of portions 29, 28, 27, a reserve, and part of 227 easterly to the west boundary of portion 19, parish of Goolman; thence by the western and south boundaries of that portion to its south-east corner; thence east by the north side of the road forming the south boundaries of 20, 36, and 43, same parish, to the south-east corner of the latter portion; thence by the western boundary of 48 northerly, and by the north boundary of that portion, portion 218, and a line to Mount Flinders Range; thence northerly by said range to Mount Goolman; thence by a line north-easterly to the south-west corner of portion 221, parish of Bundanba, on the right bank of Bundanba Creek, and thence by that creek downwards to the point of commencement. This includes part of the Division of Purga under "*The Divisional Boards Act.*"

No. 39.—IPSWICH.

Commencing on the right bank of Warrill Creek at the north-west corner of portion 74, parish of Purga, and bounded thence by the south side of the road forming the north boundaries of portions 74, 66, 67, and 49, easterly to the north-east corner of portion 49, same parish; thence by the west side of the road forming the east boundaries of portions 48 and 47, northerly to the north-east corner of portion 47; thence by the south side of the road forming the north boundaries of portions 159 and 211; thence by the north boundaries of a water reserve and of portion 207, parish of Purga, 337, 370, 195, and a reserve, parish of Ipswich, easterly to Bundanba Creek, by that creek downwards to the Bremer River, and by that river upwards to the north-east corner of the Ipswich Municipality; thence west by the north boundary of that municipality to the confluence of Mehee Creek with the Bremer River, and by that river upwards to the west boundary of portion 78, parish of Jeebropilly; by that boundary to the north-west corner of portion 75, same parish; thence by the east side of the road forming the west boundaries of portions 75, 74, 183, 184, 185, and 187, to the boundary of portion 190, same parish; thence by the south-east side of a road forming the western boundary of that portion; thence east by part of the south boundary of same; thence south by the east side of the road forming the west boundaries of portions 194 and 21, to the south-west corner of portion 21, same parish; thence by the south boundary of portion 21, the west and south boundaries of portion 31 to Warrill Creek, the point of commencement. This includes the whole of the Municipality of Ipswich and the Division of Bundanba under "*The Divisional Boards Act.*"

SUBDIVISION No. 1.

Commencing on the right bank of the Bremer River at the south-east corner of suburban portion 18, parish of Ipswich, on the west side of Brisbane street, and bounded thence north-easterly and easterly by the north-western and northern side of that street to the south-east corner of section 36, on the west side of Milford street; thence easterly to the northern side of a road running through the Recreation Reserve; thence north-easterly by the north-western side of said road to the east side of the said reserve; thence south by part of the east boundary of said reserve to its south-east corner on the north side of Boundary street; thence west by the north side of that street and a line in continuation to Deebing Creek; thence by Deebing Creek downwards to the Bremer River; and thence by the Bremer River downwards to the point of commencement. This includes part of the Municipality of Ipswich.

SUBDIVISION No. 2.

Commencing on the right bank of the Bremer River at the south-east corner of suburban portion 18, parish of Ipswich, on the west side of Brisbane street, and bounded thence north-easterly and easterly by the north-western and northern side of that street to the south-east corner of section 36, on the west side of Milford street; thence easterly to the northern side of a road running through the Recreation Reserve; thence north-easterly by the northern side of said road to the east boundary of said reserve; thence north by part of the east boundary of said reserve and the east boundaries of suburban portions 86, 85, 84, 83, 82, 81, 80, 79, 78, 77, 76, 75, and 74, to the Bremer River, and thence by that river upwards to the point of commencement. This includes part of the Municipality of Ipswich.

SUBDIVISION No. 3.

Commencing at the confluence of Mehee Creek with the Bremer River, and bounded thence by a line bearing east to the Bremer River, and thence by the Bremer River upwards to the point of commencement. This includes part of the Municipality of Ipswich.

SUBDIVISION No. 4.

Commencing on the left bank of Bundanba Creek at the south-east corner of portion 207, parish of Ipswich, and bounded thence west by the south boundaries of portions 207, 208, 209, 305, and 306; thence north-westerly by the western boundaries of 306, 307, and 308; thence north by the west boundaries of 252, 251, 250, 249, and the racecourse to the north-west corner of same; thence west by the south side of a road to the east boundary of the Municipality of Ipswich; thence north by the east boundary of same to the Bremer River; thence by the Bremer River downwards to its junction with Bundanba Creek, and thence by Bundanba Creek upwards to the point of commencement. This includes part of the Division of Bundanba under "*The Divisional Boards Act.*"

SUBDIVISION No. 5.

Commencing on the left bank of Bundanba Creek at the south-east corner of portion 207, parish of Ipswich, and bounded thence west by the south boundaries of portions 207, 208, 209, 305, and 306; thence north-westerly by the western boundaries of 306, 307, and 308; thence north by the west boundaries of 252, 251, 250, 249, and the racecourse to the north-west corner of same; thence west by the south side of a road to the east boundary of the Municipality of Ipswich; thence south by part of the east boundary of the said municipality; thence west by the south boundary of same to Deebing Creek; thence by Deebing Creek upwards to the north boundary of portion 207, parish of Purga; thence east by the north boundaries of 207, parish of Purga, and 337, 370, and 195, parish of Ipswich, to Bundanba Creek, and thence by Bundanba Creek downwards to the point of commencement. This includes part of the Division of Bundanba under "*The Divisional Boards Act.*"

SUBDIVISION No. 6.

Commencing at the confluence of Deebing Creek with the Bremer River, and bounded thence by that river upwards to the west boundary of portion 78, parish of Jeebropilly; thence by that boundary to the north-west corner of 75; thence by the eastern side of the road forming the western boundaries of 75, 74, 183, 184, 185, and 187; thence south-easterly to the north-western boundary of 190; thence by the eastern side of a road forming the western boundary of portion 190; thence east by part of the south boundary of same; thence south by the east side of the road forming the west boundaries of 194 and 21 to the south-west corner of 21; thence east by the south boundary of 21; thence south and east by the west and south boundaries of 31 to Warrill Creek; thence east by the south side of the road forming the north boundaries of 74, 66, 67, and 49 to the north-east corner of 49; thence northerly by the western side of the road forming the eastern boundaries of 48 and 47 to the north-east corner of 47; thence easterly by the south side of the road forming the northern boundaries of 159 and 211; thence east by the north boundary of a water reserve to Deebing Creek, and thence by Deebing Creek downwards to the point of commencement. This includes part of the Division of Bundanba under "*The Divisional Boards Act.*"

No. 40.—OXLEY.

Commencing on the right bank of the Brisbane River at the north-west corner of portion 1, parish of Yeerongpilly, and bounded thence by the south side of the road forming the south boundary of the parish of South Brisbane easterly to the main road from Brisbane to Waterford; thence by the east side of that road south-easterly to the Logan River at Waterford Bridge; thence by that river upwards to the south-west corner of portion 116, parish of Mackenzie; thence by the west boundary of that portion to its north-west corner; thence by the south boundary of the parish of Perry westerly to the east boundary of portion 34, parish of Undullah, by part of the east and the north boundaries of that portion to Oxley Creek; thence by that creek upwards to a point north from the north-east corner of portion 207, parish of Bundanba; thence by a line south to that corner, and by the east and south boundaries of that portion, by part of the east and south boundaries of portion 206, and a line in continuation west to Mount Goolman; thence by a line north-easterly to the south-west corner of portion 221, parish of Bundanba; thence by the south and east boundaries of that portion, by part of the south and the east boundaries of portion 215, by the north boundaries of portions 205 and 212, by the south boundary of portion 203, by the north boundary of portion 206, by the west and north boundaries of portion 200, by a line northerly from the north-east corner of portion 200 to the south-west corner of portion 19A, parish of Stapylton; thence by a line east to the west boundary of a timber reserve proclaimed in *Government Gazette* of 1874, folio 783; thence by that west boundary and the west boundary of portion 45, parish of Woogaroo, by part of the north boundary of same portion east, and by the west boundaries of portions 47 and 39, same parish north; thence by the north boundary of the parish of Woogaroo west to the Ipswich road, by the south-eastern side of that road to Woogaroo Creek; by that creek to the Brisbane River; by the Brisbane River upwards to Kholo Creek; by that creek upwards to the north-west corner of portion 181, parish of Moggill; by the northern boundary of that portion to D'Aguilar's Range; by D'Aguilar's Range to a spur range forming the northern boundary of the parish of Enoggera, by that spur range easterly to the head of Kedron Brook; thence by Kedron Brook downwards to the north-east corner of portion 202, parish of Enoggera; thence by the east and south-east boundaries of portions 202, 189, 197, 194, 193, 162, 161, and the north-east and east boundaries of 150 to Breakfast Creek, and by that creek upwards to the north corner of portion 270, parish of North Brisbane; thence by the north-east and south-east boundaries of portion 270 to the north boundary of Victoria Park; thence by the north and west boundaries of that park to the north boundary of the Brisbane Municipality, and by that boundary north along the south-west boundaries of portions 632, 631, 630, 629, 628, 627, 626, 625, 613, parish of North Brisbane; thence by the east boundaries of portion 316 and the old ceme-

DESCRIPTION of CENSUS DISTRICTS and of COLLECTORS' SUBDIVISIONS—*continued.*

tery reserve southerly to the north corner of portion 9, parish of North Brisbane; thence by the north-east boundary of that portion to Boundary Creek, by Boundary Creek downwards to the Brisbane River; thence by the left bank of the Brisbane River upwards to a point bearing west from the north-west corner of portion 1, parish of Yeerongpilly, and thence east to that corner, the point of commencement. This includes the whole of the shire of Toowong and the Divisions of Ithaca, Indooroopilly, and Yeerongpilly under "*The Divisional Boards Act.*"

SUBDIVISION No. 1.

Commencing on Breakfast Creek at the south-east corner of portion 150, parish of Enoggera, and bounded thence by the east and north-east boundaries of that portion, the south-east and east boundaries of 161 and 162, in the same parish; thence by the east boundaries of 193, 194, 197, 198, and 202, to Kedron Brook; thence by that brook upwards to the north-west corner of portion 6, parish of Enoggera; thence by the east side of the road from Kedron Brook to Brisbane, crossing Breakfast Creek at the north-west corner of portion 272, parish of North Brisbane, to Victoria Park; thence by the north-western, western, and northern boundaries of Victoria Park north-easterly, northerly, and easterly to the south-east boundary of portion 270, parish of North Brisbane; thence by the south-east and north-east boundaries of that portion to Breakfast Creek; thence by that creek downwards to the point of commencement. This includes the whole of subdivision one of the Division of Ithaca under "*The Divisional Boards Act.*"

SUBDIVISION No. 2.

Commencing at the north corner of portion 9, parish of North Brisbane, and bounded thence by the east boundary of the old Cemetery Reserve and of portion 316, parish of North Brisbane, bearing north; thence by the south-west boundaries of portions 613, 625, 626, 627, 628, 629, 630, 631, 632, south-east, and by a line east to the south-west corner of Victoria Park; thence by the east side of the Kelvin Grove road to a point east from the north-east corner of portion 280, parish of Enoggera; thence by a line bearing west to Enoggera Creek; thence by that creek upwards to the north-east corner of portion 166, parish of Enoggera; thence by the south-west side of the road forming the north-east boundaries of portions 686, 687, 305, 304, 301, the south-east boundaries of portions 301, 300, and 296; thence by the south side of the road forming the northern boundaries of portions 682, 290A, 289, 288A, 287, 232, 231, 230, 229, 228, and a reserve, the north-east boundaries of portions 43 and 44, the north-west boundaries of portions 10, 9, 6, 5, and 2, parish of Enoggera, and portions 12, 11, 10, and 9, parish of North Brisbane, to the point of commencement. This includes the whole of subdivision two of the Division of Ithaca under "*The Divisional Boards Act.*"

SUBDIVISION No. 3.

Commencing on Kedron Brook at the north-west corner of portion 6, parish of Enoggera, and bounded thence by the east side of the road from Kedron Brook to Brisbane to a point east from the north-east corner of portion 280, parish of Enoggera; thence by a line bearing west to Enoggera Creek, and by that creek upwards to the north-east corner of portion 166, parish of Enoggera; thence by the south-west side of the road forming the north-east boundaries of portions 686, 687, 305, 304, 301; thence by the west side of the road forming the south-east boundaries of portions 301, 300, and 296, the same parish, to the north corner of portion 682; thence by the south side of a road forming the north-west boundaries of portions 682, 870, 869A, and 869; thence by the north boundaries of the One-tree Hill Timber Reserve westerly to the south corner of portion 824, parish of Enoggera; thence by Taylor's Range westerly to D'Aguilar's Range, and by D'Aguilar's Range north-westerly and a spur range to the head of Kedron Brook; thence by that brook downwards to the point of commencement. This includes the whole of subdivision three of the Division of Ithaca under "*The Divisional Boards Act.*"

SUBDIVISION No. 4.

Commencing at the confluence of Toowong Creek with the Brisbane River, and bounded thence by that creek upwards to the south-east corner of portion 256, parish of Enoggera; thence by the south and part of the north-west boundary of that portion; thence by a line and its production along the northern boundaries of portions 677, 678, 315, 314, 313, 312, 311A, 310A, and 309, parish of Indooroopilly; thence by a line north crossing the road, and by the north side of the road forming the south boundary of the parish of Enoggera westerly to Taylor's Range; thence by that range westerly to the south corner of portion 824, parish of Enoggera; thence by the north boundary of the One-tree Hill Timber Reserve easterly to the south-west corner of portion 869, parish of Enoggera; thence by the eastern and southern side of the road along the boundaries of portions 869, 869A, 870, 682, 290, 289, 288A, 287, 232, 231, 230, 229, 228, and a reserve; thence by the north-east boundaries of portions 43 and 44, the north-west boundaries of portions 10, 9, 6, 5, and 2, parish of Enoggera, and portions 12, 11, 10, and 9, parish of North Brisbane; thence by the west boundary of the Brisbane Municipality south-easterly to the Brisbane River; and thence by the Brisbane River upwards to the point of commencement. This includes the whole of the Shire of Toowong, as proclaimed in *Government Gazette* 1880, Vol. XXVI., folio 73.

SUBDIVISION No. 5.

Commencing on Taylor's Range at a road at the north-east corner of portion 287, parish of Indooroopilly, and bounded thence by the east side of that road bearing southerly; thence by the north-east boundaries of portions 59 and 265 to Moggill Creek, and by Moggill Creek downwards to the Brisbane River, and by that river upwards to Kholo or Ugly Creek; thence by that creek upwards to the north-west corner of portion 181, parish of Moggill; thence by the north boundary of that portion to its north-east corner; thence by D'Aguilar's Range north-westerly to Taylor's Range, and by that range easterly to the point of commencement. This includes the whole of subdivision one of the Division of Indooroopilly under "*The Divisional Boards Act.*"

SUBDIVISION No. 6.*

Commencing on Taylor's Range at a road at the north-east corner of portion 287, parish of Indooroopilly, and bounded thence by the east side of that road bearing southerly; thence by the north-east boundaries of portions 59 and 265 to Moggill Creek, and by that creek downwards to the Brisbane River, and by that river downwards to Toowong Creek; thence by Toowong Creek upwards to the south-east corner of portion 256, parish of Enoggera; thence by the south and part of the north-west boundary of that portion; thence by a line and its production along north boundaries of portions 677, 678, 315, 314, 313, 312, 311A, 310A, and 309, parish of

---

* Subdivision No. 6 has been divided by the Enumerator into two Collectors' Districts, namely, by the Southern and Western Railway line.

DESCRIPTION of CENSUS DISTRICTS and of COLLECTORS' SUBDIVISIONS—*continued.*

Indooroopilly; thence by a line north crossing the road, and by the north side of the road forming the south boundary of the parish of Enoggera westerly to Taylor's Range; thence by that range westerly to the point of commencement. This includes the whole of subdivision two of the Division of Indooroopilly under *"The Divisional Boards Act."*

SUBDIVISION No. 7.

Commencing at the confluence of Oxley Creek with the Brisbane River, and bounded thence by that creek upwards to the north-easterly prolongation of the south-eastern boundary of portion 27, parish of Oxley; thence south-westerly by the south-eastern boundaries of 27, 28, 29, 30, 31, 32, 33, 34, 35, 36, 240, 241, 242, 243, 244, 245, 246, 247, 248, 249, 182, 181, 180, 179, 178, 177, 176, 175, 174, 173, 172, 171, 170, 169, 168, 167, 166, 165, 164, 163, same parish; thence north-westerly by the south-western boundary of 163 to the Brisbane and Ipswich road; by the south-eastern side of that road to Woogaroo Creek; by Woogaroo Creek downwards to the Brisbane River, and by the Brisbane River downwards to the point of commencement. This includes part of the Division of Yeerongpilly under "*The Divisional Boards Act.*"

SUBDIVISION No. 8.

Commencing on the right bank of the Brisbane River at the north-west corner of portion 1, parish of Yeerongpilly, and bounded thence east by the north boundaries of portions 1 and 176A, same parish, to the eastern side of the Brisbane and Ipswich road; thence southerly and south-westerly by the eastern and south-eastern side of that road to Oxley Creek; thence by Oxley Creek downwards to the Brisbane River, and thence by the Brisbane River downwards to the point of commencement. This includes part of the Division of Yeerongpilly under "*The Divisional Boards Act.*"

SUBDIVISION No. 9.

Commencing at the north-west corner of portion 111, parish of Bulimba, and bounded thence by the east side of the main road from Brisbane to Waterford to the south-west corner of portion 340, same parish; thence by the south-east side of a road bearing south-west, forming the south-east boundaries of portions 286 and 287, parish of Yeerongpilly, and south boundary of portion 271, the west boundaries of portions 1, 2, 3, and 4, same parish, the south boundaries of portions 399, 189, 186, 183, 28, 29, 30, 43, 47, 49, 59, 60, 70, 74, 75, and 77, same parish; thence north-easterly and northerly by the south-eastern and eastern side of the Brisbane and Ipswich road to the north-west corner of portion 84, parish of Yeerongpilly; and thence east by the north boundaries of that portion and portion 106, parish of Bulimba, and a line east to the point of commencement. This includes part of the Division of Yeerongpilly under "*The Divisional Boards Act.*"

SUBDIVISION No. 10.

Commencing on the Logan River at the south-west corner of portion 116, parish of Mackenzie, and bounded thence by the west boundary of that portion to its north-west corner; thence by the south boundary of the parish of Perry westerly to the east boundary of portion 34, parish of Undullah, by part of the east and north boundaries of that portion to Oxley Creek; by that creek downwards to the south side of the Brisbane and Ipswich road; thence by the southern side of that road to the west corner of portion 77, parish of Yeerongpilly; thence easterly along the southern boundaries of 77, 75, 74, 70, 60, 59, 49, 47, 43, 30, 29, 28, 183, 186, 189, and 399; thence north by the west boundaries of 4, 3, 2, and 1; thence east by the south bonndary of 271; thence north-easterly by the south-eastern boundaries of 287 and 286 to the road from Brisbane to Waterford; thence southerly by the eastern side of that road to the Logan River, and thence by that river upwards to the point of commencement. This includes part of the Division of Yeerongpilly under "*The Divisional Boards Act.*"

SUBDIVISION No. 11.

Commencing on Oxley Creek at a point on the north-easterly prolongation of the south-eastern boundary of portion 27, parish of Oxley, and bounded thence by that creek upwards to a point north from the north-east corner of portion 207, parish of Bundanba; thence by a line south and by the east and south boundaries of that portion, by part of the east and the south boundaries of portion 206 and a line in continuation west to Mount Goolman; thence by a line north-easterly to the south-west corner of portion 221, parish of Bundanba; thence by the south and east boundaries of that portion, by part of the south and east boundaries of portion 215, by the north boundaries of portions 205 and 212, by the south boundary of 203, by the north boundary of 206, by the west and north boundaries of portion 200, by a line northerly from the north-east corner of portion 200 to the south-west corner of portion 19A, parish of Stapylton; thence by a line east to the west boundary of the Timber Reserve proclaimed in *Government Gazette* of 1874, folio 783; thence by that west boundary and the west boundary of portion 45, parish of Woogaroo, by part of the north boundary of same portion east, and by the west boundaries of portions 47 and 39, same parish north; thence by the north boundary of the parish of Woogaroo west to the south corner of portion 163, parish of Oxley; thence north-easterly by the south-eastern boundaries of 163, 164, 165, 166, 167, 168, 169, 170, 171, 172, 173, 174, 175, 176, 177, 178, 179, 180, 181, 182, 249, 248, 247, 246, 245, 244, 243, 242, 241, 240, 36, 35, 34, 33, 32, 31, 30, 29, 28, 27, and a line in continuation to Oxley Creek at the point of commencement. This includes part of the Division of Yeerongpilly under "*The Divisional Boards Act.*"

No. 41.—FASSIFERN.

Commencing on McPherson's Range at Mount Lindsay, and bounded thence by that range and the Main Dividing Range westerly and north-westerly to the Little Liverpool Range; thence by that range northerly to the south-west corner of portion 74, parish of Alfred; thence by the west boundary of that parish northerly to the Southern and Western Railway line; thence by that line north-easterly to the east boundary of portion 29, parish of Walloon; thence by the east boundary of that portion southerly to the Bremer River and by that river upwards to the west boundary of portion 78, parish of Jeebropilly; by that west boundary to the north-west corner of portion 75, same parish; thence by the north-east side of the road forming the south-west boundaries of portions 75, 74, 183, 184, 185, 187, and a line in continuation south-easterly to the north-west boundary of portion 190, same parish; thence by the south-east side of the road forming the north-west boundary of that portion; thence east by part of the south boundary of the same to a point north from the north-west corner of portion 194; thence south to that corner and by the west boundaries of 194 and 21 to the south-west corner of portion 21, same parish; thence by the south boundary of portion 21 and the west and south boundaries of portion 31 easterly to Warrill Creek; and thence by that creek and its western branch upwards to

DESCRIPTION of CENSUS DISTRICTS and of COLLECTORS' SUBDIVISIONS—*continued.*

the north corner of W. Wilson's purchase of 640 acres; thence by that creek forming the south-west boundary of portion 29, parish of Flinders; thence by the south side of the road forming the south boundaries of portions 29, 28, 27, a reserve, and part of 227, easterly to the west boundary of portion 19, parish of Goolman; thence by the western and south boundaries of that portion to its south-east corner; thence by the north side of the road forming the south boundaries of portions 20, 36, and 43, same parish, easterly to the south-east corner of portion 43; thence by the western boundary of portion 48, and by the north boundary of same portion and of portion 218, and a line east to Mount Flinders Range; thence by that range and the west boundary of the parish of Undullah southerly to the head of Woollaman Creek, and by that creek downwards to the Teviot Brook, and thence by that brook upwards to the western boundary of portion 57A, parish of Teviot; thence by part of that western boundary and by the south-eastern watershed of Teviot Brook south-westerly to the north-east boundary of the parish of Melcombe; thence by that boundary and the range separating Tamrookum Creek and Knapp's Creek from the Logan River easterly to the Logan River at the junction of New Year's Creek; thence by that river upwards to the range forming the western watershed of New Year's Creek; thence southerly by that range along part of the western boundary of portion 5, the western boundary of portion 6, parish of Telemon; thence southerly by the range forming the watershed between New Year's Creek and Palen's Creek to McPherson's Range, being the south boundary of the colony, and thence by that range westerly to the point of commencement. This includes the Divisions of Mutdapilly and Goolman under "*The Divisional Boards Act.*"

SUBDIVISION No. 1.

Commencing on the Little Liverpool Range at the south-west corner of portion 74, parish of Alfred, and bounded thence by the west boundary of that parish northerly to the Southern and Western Railway line; thence by that line north-easterly to the east boundary of portion 29, parish of Walloon; thence by the east boundary of that portion southerly to the Bremer River; thence by that river upwards to the west boundary of portion 78, parish of Jeebropilly; thence by that west boundary to the north-west corner of 75, same parish; thence by the north-east side of the road forming the south-west boundaries of 75, 74, 183, 184, 185, 187, and a line in continuation south-easterly to the north-west boundary of 190, same parish; thence by the south-east side of the road forming the north-west boundary of that portion; thence east by part of the south boundary of same to a point north from the north-west corner of 194; thence south to that corner; thence by the west boundaries of 194 and 21 to the south-west corner of 21, same parish; thence by the south boundary of 21 and the west and south boundaries of 31 easterly to Warrill Creek; thence by that creek and its western branch upwards to the north-east corner of portion 14, parish of Fassifern; thence west and south by the north and part of the west boundaries of that portion; thence west by the north boundaries of 46, 47, and 48; thence north by part of the east boundary of 44; thence westerly by the northern boundaries of 44 and 248; thence southerly by part of the western boundary of 248 to a point east from the north-east corner of portion 71, parish of Rosevale; thence by a line west along the north boundaries of 71, 69, 67, 77, and 64, same parish, to the Little Liverpool Range, and thence northerly by that range to the point of commencement. This includes the whole of the Division of Mutdapilly under "*The Divisional Boards Act.*"

SUBDIVISION No. 2.

Commencing on the left bank of Warrill Creek at the north-west corner of portion 14, parish of Fassifern, and bounded thence west and south by the north and part of the west boundaries of that portion; thence west by the north boundaries of 46, 47, and 48; thence north by part of the east boundary of 44; thence westerly by the northern boundaries of 44 and 248; thence southerly by part of the western boundary of 248 to a point bearing east from the north-east corner of 71, parish of Rosevale; thence by a line west along the north boundaries of 71, 69, 67, 77, and 64, same parish, to the Little Liverpool Range; thence southerly by the Little Liverpool Range to the Main Range; thence south-easterly by the Main Range to the range forming the watershed between Coulson's Creek and Teviot Brook; thence north-easterly by that range to the road from Dugandan to Fassifern; thence westerly by that road to Coulson's Creek; thence by Coulson's Creek downwards to Warrill Creek, and thence by Warrill Creek downwards to the point of commencement. This includes part of the Division of Goolman under "*The Divisional Boards Act.*"

SUBDIVISION No. 3.

Commencing on the right bank of Warrill Creek at the north-west corner of W. Wilson's pre-emptive purchase No. 2, and bounded thence by that creek upwards to Coulson's Creek; thence by Coulson's Creek upwards to the road from Fassifern to Dugandan; thence easterly by that road to the range forming the watershed between Warrill Creek and Teviot Brook; thence north-easterly by that range and Mount Flinders Range, passing through Flinders' Peak to the south-east corner of portion 96, parish of Goolman; thence north and west by the east and north boundaries of that portion; thence north and west by part of the east and part of the north boundaries of 89 to the aforesaid range; thence again northerly by the said range to a point bearing east from the north-east corner of 218, parish of Goolman; thence west to that corner and by the northern boundaries of 218 and 48; thence southerly by part of the western boundary of 48; thence west by the north boundaries of 46, 45, 44, 35, 26, and 22, parish of Goolman; thence northerly by part of the eastern boundary of 229, parish of Flinders; thence west by the north boundaries of 229, 20, and W. Wilson's pre-emptive purchase No. 2 to Warrill Creek at the point of commencement. This includes part of the Division of Goolman under "*The Divisional Boards Act.*"

SUBDIVISION No. 4.

Commencing at the confluence of Woollaman Creek and Teviot Brook, and bounded thence by Teviot Brook upwards to the western boundary of portion 57A, parish of Teviot; thence by part of that western boundary and the south-eastern watershed of Teviot Brook south-westerly to the north-eastern boundary of the parish of Melcombe; thence south-easterly by that boundary and the range forming the watershed between Knapp's Creek and Tamrookum Creek waters and the Logan River waters easterly to the Logan River at the junction of New Year's Creek; thence by that river upwards to the range forming the western watershed of New Year's Creek; thence southerly by that range, along part of the western boundary of portion 5 and the western boundary of portion 6, parish of Telemon; thence southerly by the range forming the watershed between New Year's and Palen Creeks to McPherson's Range; thence westerly and northerly by that range to the range forming the watershed between the Teviot Brook waters and Coulson's and the Warrill Creek waters; thence northerly by that range to Flinders'

Peak, at the head of Woollaman Creek, and thence by Woollaman Creek downwards to the point of commencement. This includes part of the Division of Goolman under "*The Divisional Boards Act.*"

No. 45.—TAROOM.

Commencing at the confluence of Zamia Creek and the Dawson River, and bounded thence by the south-eastern watershed of that creek south-westerly to Expedition Range; thence by that range southerly and the northern watershed of the Dawson River north-westerly to the Main Dividing Range, and by that range southerly and south-easterly to the range forming the watershed between the Auburn and Dawson Rivers; thence by that range northerly to the southern watershed of Cracow Creek; thence by that watershed westerly to the Dawson River; and by that river downwards to the point of commencement. This includes the the whole of the Division of Taroom under "*The Divisional Boards Act.*"

SUBDIVISION No. 1.

Commencing on the right bank of the Dawson River at the north-west corner of the 91 acre Police Paddock Reserve, and bounded thence on the south-east by that reserve and a line north-easterly about eighty chains; on the north-east by a line bearing north-westerly at a right angle to the south-east boundary about eighty chains, passing along the north-east boundaries of suburban portions 4, 3, 2, and 1, in the parish of Taroom; on the north-west by a line bearing south-westerly parallel to the south-east boundary about seventy-six chains to the Dawson River; and on the south-west by the Dawson River upwards to the point of commencement.

This includes the township of Taroom.

SUBDIVISION No. 2.

Commencing on the range forming the watershed between the Dawson River and the Condamine River waters at the south-west corner of Wood-duck Run, and bounded thence easterly by that range to the range forming the watershed between the Dawson River and the Auburn River waters; thence by that range northerly to the southern watershed of Cracow Creek; thence by that watershed westerly to the Dawson River; thence by the Dawson River upwards to the north-west corner of Anneyberry Run; thence south to the north corner of Picton Run; thence south-westerly by the north-western boundaries of Picton and Hornet Creek Runs, south by the west boundary of the latter, west by part of the north boundary of Dandry Run; thence southerly by the west boundaries of Dandry, Oldown, and Wood-duck Runs to the point of commencement,—exclusive of the township of Taroom. This includes the south-eastern part of the Division of Taroom under "*The Divisional Boards Act.*"

SUBDIVISION No. 3.

Commencing on the range forming the watershed between the Dawson River and the Condamine River waters at the south-west corner of Wood-duck Run, and bounded thence northerly by the west boundaries of Wood-duck, Oldown, and Dandry Runs; thence east by part of the north boundary of the latter; thence north by the west boundary of Hornet Creek Run; thence north-easterly by the north-western boundaries of Hornet Creek and Picton Runs; thence north by part of the west boundary of Anneyberry Run to the Dawson River; thence by the Dawson River upwards to a small creek running into the Dawson River, bearing about south from the south corner of Arcadia South Run; thence by said small creek upwards to the range; thence by that range westerly to the Main Dividing Range; and by that range southerly and south-easterly to the point of commencement. This includes the south-western part of the Division of Taroom under "*The Divisional Boards Act.*"

SUBDIVISION No. 4.

Commencing at the confluence of the Zamia Creek and the Dawson River, and bounded thence by the south-eastern watershed of that creek south-westerly to Expedition Range; thence by that range south-easterly and westerly to the south corner of Arcadia South Run; thence by a small creek downwards to the Dawson River; and thence by the Dawson River downwards to the point of commencement. This includes the northern part of the Division of Taroom under "*The Divisional Boards Act.*"

No. 43.—DARLING DOWNS NORTH.

Commencing on the Main Dividing Range at the head of Cooyar Creek, and bounded thence by that range south-easterly to the north-east corner of portion 204, parish of Milton; thence by a line south-easterly to the north-west corner of 2501, parish of Goombungee; thence by the north and east boundaries of that portion, by parts of the north and east boundaries of 1918 and 1964 to the Main Range, by that range easterly to the north boundary of 2721, by the north boundary of that portion easterly to the south-west boundary of portion 11, parish of Crow's Nest, by part of that south-west boundary to the main road from Toowoomba to Colinton; thence by the south-east side of that road south-westerly to where it crosses Gomaran Creek, and by that creek downwards to its confluence with Oaky Creek; thence by that creek and Meringandan Creek upwards to the south-west corner of PP2, parish of Meringandan; thence by a line east to the north-west corner of portion 37; thence by the west boundaries of 37, 96, and 97, part of the south-west boundary of 792, same parish; thence by the north and west boundaries of portion 275, and 52, by the west boundary of portion 19 southerly to the north boundary of protion 418 parish of Toowoomba; thence by the north boundaries of portions 418, 419, 420, 424, 429, 430, 441, 440, 442, 443, 444, 445, 446, 447, and 448, same parish; thence by the east side of the road forming the west boundaries of the parishes of Toowoomba and Gowrie southerly and the west boundaries of portions 115, 116, 118, and 96, parish of Westbrook to Spring Creek; thence by Spring, Westbrook, and Oaky Creeks downwards to the south-west corner of portion 37, parish of Watts; thence by the west boundary of that portion and a line in continuation northerly to the Toowoomba and Dalby Railway line; thence by that railway line north-westerly to the north corner of the parish of Young; thence south by the west boundary of that parish and the west boundary of pre-emptive portion 35, Jondaryan; thence by part of the north boundary of portion 413; thence by the west boundaries of 413, 414, parish of Jondaryan, and 106, and part of 107, parish of West Prairie, to the south-east corner of 262; thence by the south boundary of that portion, the north boundary 363, the south boundaries of 1043, 955, 1079, and 1078, parish of Weale, and a line west; thence by part of the east boundary of portion 13, same parish, and a line northerly; thence by the north side of the road along the south boundaries of portions 10, 11, 12, 5, 6, and 7; thence by the west boundaries of portions 15, 18, 21, and 26, to the south-west corner of 26, parish of Weale; thence southerly by the eastern watershed of Wilkie's Creek; thence north-westerly by the watershed separating the Weir and Moonie River waters from the Condamine River waters to the northern watershed of the Moonie River; thence westerly by that watershed to the north-west corner of Bombombah Run; thence by the west boundary of Cobblegun, the north-east boundary of Dinwoodie, the south-east boundary of Murilla, to the Condamine River; thence by that river downwards to Dogwood Creek, by Dogwood Creek upwards to the north-east boundaries of Balle; thence by the north-east boundaries of Balle, Centrebit, Upper Tingun, and Moongool Runs to the eastern watershed of Yuleba Creek; thence by that watershed northerly to the Main Dividing Range; thence easterly by the Main Dividing Range to the point of commencement, —exclusive of the Municipality of Dalby, and that part of portion 241, parish of Cecil Plains within the above boundaries. This includes the Divisions of Rosalie, Wambo, and Murilla under "*The Divisional Boards Act.*"

SUBDIVISION No. 1.

Commencing on the Toowoomba and Dalby Railway line at the north-west corner of portion 35, parish of Watts, and bounded thence north by part of the west boundary of that parish to the south-west corner of portion 7; thence north-easterly by the southern boundary of portion 7, and the north-western boundaries of portion 283, to the west boundary of 28; thence north and east by part of the west and part of the north boundaries of that portion to the south-east corner of portion 801; thence north by the east boundaries of 801, 799, and part of 747, to the south-west corner of 255; thence by a road along the south boundary of that portion to the west boundary of portion 1,988; thence north by part of the west boundary of that portion and the west boundary of 1949; thence east by part of the north boundary of the latter; thence north by part of the west boundary of 1948; thence east by the north boundaries of 1938 and 1988, and a line in continuation along the south boundary of 1109, to its south-east corner; thence north by part of the east boundary of 1109, parish of Milton, to the north-west corner of portion 1985, parish of Goombungee; thence north-easterly by the north-western boundpary of that parish to the north-west corner of 2363; thence east by part of the north boundary of same; thence north and east by part of the west and part of the north boundaries of 1919; thence north and east by the west and part of the north boundaries of 2500; thence north, east, and south by part of the west, the north, and the east boundaries of portion 2501, by parts of the north and east boundaries of 1918 and 1964 to the Main Range, by that range easterly to the north boundary of 2721, by the north boundary of that portion easterly to the south-west boundary of portion 11, parish of Crow's Nest, by part of that south-west boundary to the main road from Toowoomba to Colinton; thence by the south-east side of that road south-westerly to where it crosses Gomaran Creek, and by that creek downwards to its confluence with Oaky Creek; thence by that creek and Meringandan Creek upwards to the south-west corner of PP2, parish of Meringandan; thence by a line east to the north-west corner of portion 37; thence by the west boundaries of 37, 96, and 97, part of the south-west boundary of 792, same parish; thence by the west boundaries of portion 275, and 52, by the west boundary of portion 19, southerly to the north boundary of portion 418, parish of Toowoomba; thence by the north boundaries of portions 418, 419, 420, 424, 429, 430, 441, 440, 442, 443, 444, 445, 446, 447, and 448, same parish; thence by the east side of the road forming the west boundaries of the parishes of Toowoomba and Gowrie southerly and the west boundaries of portions 115, 116, 118, and 96, parish of Westbrook, to Spring Creek; thence by Spring, Westbrook, and Oaky Creeks downwards to the south-west corner of portion 37, parish of Watts; thence by the west boundary of that portion and a line in continuation northerly to the Toowoomba and Dalby Railway line to the point of commencement. This includes part of the Division of Rosalie under "*The Divisional Boards Act.*"

SUBDIVISION No. 2.

Commencing on the Toowoomba and Dalby railway line at the north-west corner of portion 35, parish of Watts, and bounded thence north by part of the west boundary of that parish to the south-west corner of portion 7; thence easterly by the southern boundary of portion 7, and the north-western boundaries of portion 283, to the west boundary of 28; thence north and east by part of the west and part of the north boundaries of that portion to the south-east corner of portion 801; thence north by the east boundaries of 801, 799, and part of 747, to the south-west corner of 255; thence by a road along the south boundary of that portion to the west boundary of portion 1988; thence north by part of the west boundary of that portion and the west boundary of 1949; thence east by part of the north boundary of the latter; thence north by part of the west boundary of 1948; thence east by the north boundaries of 1948, and 1988, and a line in continuation along the south boundary of 1109 to its south-east corner; thence north by part of the east boundary of 1109, parish of Milton, to the north-west corner of portion 1985, parish of Goombungee; thence north-easterly by the north-western boundary of that parish to the north-west corner of 2363; thence east by part of the north boundary of same; thence north and east by part of the west and part of the north boundaries of 1919, thence north and east by the west and part of the north boundaries of 2500; thence north by the west boundary of 2501; thence by a line north-westerly to the north-east corner of 204, parish of Milton; thence north-westerly by the north-eastern boundary of 204, and north-westerly by the Main Dividing Range to the south-eastern watershed of the north branch of Myall Creek; thence by that watershed south-westerly to a point bearing east from the north-east corner of portion 61, parish of Cumkillenbar; thence west to the north-east corner of that portion; thence south by the east boundaries of 61 and 466; thence west by part of the south boundary of the latter; thence south by the east boundaries of 467, 459, and 456; thence west by part of the south boundary of the latter; thence south by the east boundary of 63; thence east by part of the north boundary of 468; thence south by the east boundaries of 468, and 454; thence west by the south boundary of the latter to the north branch of Myall Creek; thence by that creek downwards to the north-east corner of portion 3 parish of Wienholt; thence west and south by the north and west boundaries of that portion; thence west by the south boundary of 8; thence south by part of the east boundary of 21 and the east boundaries of 71 and 224 to the Toowoomba and Dalby Railway line; and thence south-easterly by that railway line to the point of commencement. This includes part of the Division of Rosalie under "*The Divisional Boards Act.*"

SUBDIVISION No. 3.

Commencing at the confluence of Myall Creek and the Condamine River, and bounded thence by that river downwards to the west corner of portion 227, parish of Myall; thence by the west boundaries of portions 227, 206, 183, 182, 181, 159, 158, 232, 233, 265, 266, 267, and 268 to the north-west corner of 268, same parish; thence by a line bearing east to the north-east corner of portion

DESCRIPTION of CENSUS DISTRICTS and of COLLECTORS' SUBDIVISIONS—*continued.*

189, parish of Dalby; thence by a line bearing north to the south boundary of portion 190, parish of Cumkillenbar; thence by part of the south boundary of that portion, by the west boundaries of portions 33 and 255, by the north boundaries of 255, 257, and 787 to the west boundary of portion 437, same parish; thence by part of the west boundary of that portion and the west boundaries of portions 461, 443, 469, 445, and 439; thence by the north boundaries of portions 439 and part of 452; thence by the west boundaries of portions 433 and 316, the north boundary of 316, part of the west boundary of portion 470, the north boundaries of portions 470, 450, 438, 62, and 61, parish of Cumkillenbar, to the north-east corner of portion 61; thence south by the east boundaries of 61 and 466; thence west by part of the south boundary of the latter; thence south by the east boundaries of 467, 459, and 456; thence west by part of the south boundary of the latter; thence south by the east boundary of 63; thence east by part of the north boundary of 468; thence south by the east boundaries of 468 and 454; thence west by the south boundary of the latter to the north branch of Myall Creek; thence by that creek downwards to the north-east corner of portion 3, parish of Wienholt; thence west and south by the north and west boundaries of that portion; thence west by the south boundary of 8; thence south by part of the east boundary of 21, and the east boundaries of 71 and 224, to the Toowoomba and Dalby Railway line; thence by that railway line north-westerly to Myall Creek; thence by that creek downwards to the northern boundary of the Dalby Municipality; thence by the northern, north-western, and part of the southern boundaries of that municipality westerly, south-westerly, and easterly to Myall Creek; and by that creek downwards to the point of commencement. This includes part of the Division of Rosalie under "*The Divisional Boards Act.*"

SUBDIVISION No. 4.

Commencing on the Condamine River at the south-east corner of portion 1043, parish of Weale, and bounded thence by the north boundary of portion 363, the south boundary of 262, by the west boundaries of 107, 106, parish of West Prairie, 414 and 413, parish of Jondaryan, part of the north boundary of 413, the west boundary of pre-emptive portion 35 Jondaryan, the west boundary of the parish of Young, to the Toowoomba and Dalby Railway line; thence north-westerly by that line to Myall Creek; thence by that creek downwards to the northern boundary of the Municipality of Dalby; thence south-westerly, northerly, and westerly by the south-east, the west, and part of the south boundaries of that municipality to Myall Creek; by Myall Creek downwards to the Condamine River; and by the Condamine River upwards to the point of commencement. This includes part of the Division of Wambo under the "*The Divisional Boards Act.*"

SUBDIVISION No. 5.

Commencing at the west corner of portion 227, parish of Myall; thence by the west boundaries of portions 227, 206, 183, 182, 181, 159, 158, 232, 233, 265, 266, 267, and 268, to the north-west corner of 268, same parish; thence by a line bearing east to the north-east corner of portion 189, parish of Dalby; thence by a line bearing north to the south boundary of portion 190, parish of Cumkillenbar; thence by part of the south boundary of that portion, by the west boundaries of portions 33 and 255, by the north boundaries of 255, 257, and 787 to the west boundary of portion 437, same parish; thence by part of the west boundary of that portion and the west boundaries of portions 461, 443, 469, 445, and 439; thence by the north boundaries of portions 439 and part of 452; thence by the west boundaries of portions 433 and 316, the north boundary of 316, part of the west boundary of portion 470, the north boundaries of portions 470, 450, 438, 62, and 61, parish of Cumkillenbar, to the north-east corner of portion 61; thence by a line east to the southern watershed of the north branch of Myall Creek; thence by that watershed north-easterly to the Main Range; thence north-westerly by the Main Range to the head of Jimbour Creek; thence by that creek downwards to its junction with the Condamine River; and thence by that river upwards to the point of commencement. This includes part of the Division of Wambo under "*The Divisional Boards Act.*"

SUBDIVISION No. 6.

Commencing at the Condamine River at the south-east corner of portion 1043, parish of Weale, and bounded thence by that river downwards to Wambo Creek; thence by the western watershed of Wambo Creek southerly to the northern watershed of the Moonie River; thence by the watershed separating the waters of the Moonie and Weir Rivers from those of the Condamine River south-easterly to the eastern watershed of Wilkie's Creek; thence by that watershed northerly to the south-west corner of portion 26, parish of Weale; thence by the west boundaries of portions 26, 21, 18, and 15; thence by the north side of the road along the south boundaries of portions 7, 6, 5, 12, 11, and 10; thence south by part of the east boundary of 13; and thence east by the south boundaries of 1078, 1079, 915, and 1043, to the point of commencement,—exclusive of that part of portion 241, parish of Cecil Plains, within the above boundaries. This includes part of the Division of Wambo under "*The Divisional Boards Act.*"

SUBDIVISION No. 7.

Commencing at Jimbour Creek at the crossing of the telegraph line from Dalby to Gayndah, and bounded thence by that telegraph line northerly to the Main Dividing Range; thence south-easterly by the Main Dividing Range to the head of Jimbour Creek; and thence by Jimbour Creek downwards to the point of commencement. This includes part of the Division of Wambo under "*The Divisional Boards Act.*"

SUBDIVISION No. 8.

Commencing at the confluence of Jimbour Creek with the Condamine River, and bounded thence by Jimbour Creek upwards to the crossing of the telegraph line from Dalby to Gayndah; thence by that line northerly to the Main Dividing Range; thence by that range westerly to the eastern watershed of Dogwood Creek; thence by that watershed along the eastern boundaries of Pelham, Wongongera, Colamba, and Yamo Runs, southerly to the Condamine River at the confluence of Charley's Creek; thence by that river upwards to the point of commencement. This includes part of the Division of Wambo under "*The Divisional Boards Act.*"

SUBDIVISION No. 9.

Commencing at the confluence of Dogwood Creek with the Condamine River, and bounded thence by Dogwood Creek upwards to the north-east boundary of Balle; thence by the north-east boundaries of Balle, Centrebit, Upper Tingun, and Moongool Runs, and the eastern watershed of Yuleba Creek to the Main Range; thence by the Main Range easterly to the eastern watershead of Dogwood Creek; thence by the eastern watershed of Dogwood Creek along the eastern boundaries of Pelham, Wongongera, Colamba, and Yamo Runs southerly to the Condamine River; and thence by that river downwards to the point of commence-

DESCRIPTION of CENSUS DISTRICTS and of COLLECTORS' SUBDIVISIONS—*continued.*

ment. This includes the northern half of the Division of Murilla under "*The Divisional Boards Act.*"

SUBDIVISION No. 10.

Commencing at the confluence of Wambo Creek with the Condamine River, and bounded thence by the western watershed of Wambo Creek southerly to the western watershed of the Moonie River; thence by that watershed south-westerly and westerly to the north-west corner of Bombombah Run; thence by the west boundary of Cobblegun, the south-east and part of the north-east boundary of Dinwoodie, the south-east boundary of Murilla, to the Condamine River, and thence by the Condamine River upwards to the point of commencement. This includes the southern half of the Division of Murilla under "*The Divisional Boards Act.*"

No. 44.—DALBY.

Commencing on Myall Creek at the south-west corner of A. Johnston's 20 acres 30 perches, portion No. 1, and bounded thence on the east by the west boundary of that land, bearing north to the north-east side of North street; on the north-east by the north-east side of North street north-westerly to the south-east side of Nicholson street; on the north-west by the south-east side of Nicholson street south-westerly to the north boundary of Alexander Yourrie's 36 acres; on the north by the north boundary of that land by Myall Creek, and by the north boundary of Theresa Whalin's 52 acres bearing east; on the west by the east boundaries of T. Whalin's, J. Milstead's land, the Police Paddock Reserve, and F. N. Roche's land, bearing south to the north-west side of Owen street; on the south-east by the north-west side of Owen street north-easterly to Myall Creek at the eastern corner of allotment 3 of section 65; and on the remaining side by Myall Creek downwards to the point of commencement. This includes the whole of the Municipality of Dalby as proclaimed in *Government Gazette*, 1863, folio 937.

SUBDIVISION No. 1.

Commencing on Myall Creek at the south-west corner of portion 1, containing 20 acres and 30 perches, and bounded thence on the east by the west boundary of that portion to the north-eastern side of North street; thence north-westerly by the north-eastern side of North street to its intersection with Nicholson street; thence south-westerly by the south-eastern side of that street to the west corner of section 44, on the north-eastern side of Drayton street; thence south-easterly by the north-eastern side of that street and a line in continuation through the Recreation Reserve to the north-western side of Owen street; thence north-easterly by the north-western side of that street to Myall Creek; and thence by Myall Creek downwards to the point of commencement. This includes part of the Municipality of Dalby.

SUBDIVISION No. 2.

Commencing at the intersection of Drayton and Nicholson streets at the west corner of section 44, and bounded thence south-westerly by the south-eastern side of Nicholson street to the north boundary of Alexander Yourrie's 36 acres; thence east by the north boundaries of Alexander Yourrie's 36 acres and Theresa Whalin's 52 acres to the north-east corner of the latter; thence by the east boundaries of T. Whalin's, J. Milstead's land, the Police Paddock Reserve, and F. N. Roche's land, bearing south to the north-western side of Owen street; thence north-easterly by the north-western side of that street to a point bearing south-easterly from the north-eastern side of Drayton street; thence north-westerly by a line through the Recreation Reserve and the north-eastern side of Drayton street to the point of commencement. This includes part of the Municipality of Dalby.

No. 45.—DARLING DOWNS CENTRAL.

Commencing on the north branch of the Condamine River at the north-west corner of portion 96, parish of Tummaville, and bounded thence by that river upwards to the north-east corner of pre-emptive portion 51, Talgai; thence by the north and west boundaries of that portion, the west boundaries of pre-emptive portions 52 and 54, and a line south to the north boundary of the Talgai Goldfield Reserve; thence by part of the north, the west, and part of the south boundaries of that reserve to the east corner of the Homestead Area proclaimed in *Government Gazette of* 1877, folio 251; thence by the south-east boundary of that homestead area to a point west from the south-west corner of portion 427, parish of Pratten; thence by a line east to a point north from the north-west corner of portion 1121; thence south to that corner and by the west boundaries of 1121 and 1091; thence by the south boundaries of 1091, 1058, 750, 1057, 749, and 1060; thence by the west and north boundaries of 614 and the east boundary of pre-emptive portion 3, South Toolburra, to the Condamine River; thence by that river upwards to the west boundary of the Warwick Municipality; thence by the boundaries of that municipality northerly, easterly, and southerly, to Campbell's Gully; thence by that gully upwards to the north-west boundary of the parish of Canning; thence by that boundary north-easterly to where it is intersected by the Main Ipswich road; thence by the east and south side of that road north-easterly to the Main Range; and thence by that range north-westerly to the north-east corner of portion 59, parish of Ramsay; thence by the north boundary of that parish and of pre-emptive purchase 23, parish of Etonvale, westerly, and by the west boundary of said pre-emptive southerly to the south side of the road forming the north boundary of the parish of Cambooya; thence by that boundary westerly and the north boundary of portion 40 and part of the north boundary of portion 40A, parish of Cambooya; thence north by the east boundaries of 46 and 11, parish of Westbrook; thence east, north, and west by part of the south, the east, and part of the north boundaries of pre-emptive portion 10; thence north by the east boundaries of pre-emptive portion 9 and portion 39; thence west by the north boundaries of 39 and 38; thence north by part of the east boundary of 37, the east boundary of 40, and part of the east boundary of 14, same parish, to Spring Creek; by Spring Creek downwards to Westbrook Creek; by Westbrook Creek downwards to Oaky Creek; by Oaky Creek downwards to the south-west corner of portion 37, parish of Watts; thence north by the west boundaries of 37, 36, and 35, same parish, to the Toowoomba and Dalby Railway line; thence north-westerly by that line to the north corner of the parish of Young; thence south by the west boundary of that parish and the west boundary of pre-emptive purchase 35, Jondaryan; thence west by part of the north boundary of 413; thence south by the west boundaries of 413, 414, parish of Jondaryan, and 106 and part of 107, parish of West Prairie; thence west by the south boundary of 262, the north boundary of 363, and the south boundaries of 1043, 955, 1079, and 1078, and a line west; thence northerly by the eastern boundary of 13 and a line in continuation to the south-east corner of 10; thence by the north side of the road along the south boundaries of 10, 11, 12, 5,

DESCRIPTION of CENSUS DISTRICTS and of COLLECTORS' SUBDIVISIONS—*continued.*

6, and 7, parish of St. Ruth, westerly; thence southerly by the west boundaries of 15, 18, 21, and 26; thence southerly by eastern watershed of Wilkie's Creek to the range forming the watershed between the Severn River and the Condamine River waters; thence south-easterly by that range to the south corner of the Tummaville Lease; thence north-easterly by the south-eastern boundary of that lease along the north-western boundaries of 262, 407, 308, and 230, parish of Tummaville, to the north-west corner of portion 230; thence west by part of the south boundary of pre-emptive portion 4; thence north by the west boundary of that portion to the Broadwater; thence south-easterly by the Broadwater to the south-west corner of portion 96; and thence north-easterly by the north-western boundary of that portion to the point of commencement on the north branch of the Condamine River, including the whole of portion No. 241, parish of Cecil Plains. This includes the divisions of Jondaryan and Clifton under "*The Divisional Boards Act*," also the Municipality of Allora.

SUBDIVISION No. 1.

Commencing on the Condamine River at the north-west corner of portion 363, in the parish of St. Ruth, and bounded thence by that river and the north branch of same upwards to the east corner of portion 192, parish of Yandilla; thence south-westerly by the south-east boundaries of 192, part of 594, 574, 648, 139, 235, 236, part of 325, 298, part of 271, a reserve, and again part of 271, same parish, to the range forming the watershed between the Severn River and the Condamine River waters; thence south-easterly by that range to the south corner of the Tummaville Lease; thence north-easterly by the south-eastern boundary of that lease along the north-western boundaries of 262, 407, 308, and 230, parish of Tummaville; thence west by part of the south boundary, and north by the west boundary of pre-emptive portion 4 to the Broadwater; thence south-easterly by the Broadwater to the south-west corner of 96; thence north-easterly by the north-western boundary of that portion to the north branch of the Condamine River; thence by the north branch of the Condamine River downwards to the south-east corner of portion 66, parish of Cecil Plains; thence north-easterly by the south-eastern boundaries of 66, 85, 84, and 409; thence north-westerly by the north-eastern boundaries of 409, 141, and 446, same parish; thence east by the south boundaries of 441, part of 430, 527, 429, 455, and 432, parish of East Prairie; thence north by the east boundary of 432; thence north-westerly by the north-eastern boundaries of 432, 455, 427, and 456; thence north by the east boundaries of 454, 433, and part of 472; thence east by part of the south boundary of 472; thence north by the remaining part of the east boundary of 472, the east boundaries of 471, 36, 37, 38, 39, 40, and 72, same parish; thence north-easterly by the north-western boundaries of 171 and 132, parish of Motley; thence east by part of the north boundary of 167; thence north by part of the west boundary of 129, same parish, and a line in continuation to the south-west corner of pre-emptive portion 83, parish of Westbrook; thence north by the west boundaries of 83 and 15 to Oaky Creek; thence by Oaky Creek upwards to the south-west corner of 37, parish of Watts; thence north by the west boundaries of 37, 36, and 35, same parish, to the Toowoomba and Dalby railway line; thence north-westerly by that line to the north corner of the parish of Young; thence south by the west boundary of that parish and the west boundary of pre-emptive portion 35, Jondaryan; thence west by part of the north boundary of 413; thence southerly by the western boundaries of 413, 414, parish of Jondaryan, and 106 and part of 107, parish of East Prairie; thence west by the south boundary of 262 and the north boundary of 363 to the Condamine River at the point of commencement. This includes part of the Division of Jondaryan, under "*The Divisional Boards Act.*"

SUBDIVISION No. 2.

Commencing on the Condamine River at the north-west corner of portion 363, in the parish of St. Ruth, and bounded thence by that river and the north branch of same upwards to the east corner of portion 192, parish of Yandilla; thence south-westerly by the south-eastern boundaries of 192, part of 594, 574, 648, 139, 235, 236, part of 325, 298, part of 271, a reserve, and again part of 271; thence north-westerly by the watershed separating the Condamine and Weir Rivers passing through Mount Domville; thence by the watershed separating Wilkie's Creek and the Condamine River northerly to the south-west corner of 26, parish of Weale; thence by the west boundaries of portions 26, 21, 18, and 15, same parish; thence by the north side of the road along the south boundaries of portions 7, 6, 5, 12, 11, and 10; thence southerly by a line and part of the eastern boundary of 13; thence east along the south boundaries of 1078, 1079, 955, and 1043 to the point of commencement,—inclusive of the whole of selection 241, parish of Cecil Plains. This includes part of the Division of Jondaryan, under "*The Divisional Boards Act.*"

SUBDIVISION No. 3.

Commencing on Oaky Creek at the north-west corner of pre-emptive portion 15, parish of Westbrook, and bounded thence by that creek upwards to Westbrook Creek; thence by that creek and Spring Creek upwards to the east boundary of Westbrook pre-emptive No. 14; thence by part of the east boundary of 14, the east boundaries of 40, and part of 37, by the north boundaries of Nos. 38 and 39, by the east boundaries of 39 and 9, by part of the north, the east, and part of the south boundaries of pre-emptive portion 10, the east boundaries of 11 and 46, southerly to the north boundary of the parish of Cambooya; thence by the south side of the road forming the north boundary of that parish easterly to the Southern Railway line, by that railway line southerly to Hodgson's Creek; thence by that creek downwards to its confluence with the Condamine River; thence by that river and the North Branch thereof downwards to the south-east corner of portion 66, parish of Cecil Plains; thence north-easterly by the south-eastern boundaries of 66, 85, 84, and 409; thence north-westerly by the north-eastern boundaries of 409, 141, and 446, same parish; thence east by the south boundaries of 441, part of 430, 527, 429, 455, and 432, parish of East Prairie; thence north by the east boundary of 432; thence north-westerly by the north-eastern boundaries of 432, 455, 427, and 456; thence north by the east boundaries of 454, 433, and part of 472; thence east by part of the south boundary of 472; thence north by the remaining part of the east boundary of 472, the east boundaries of 471, 36, 37, 38, 39, 40, and 72, same parish; thence north-easterly by the north-western boundaries of 171 and 132, parish of Motley; thence east by part of the north boundary of 167; thence north by part of the west boundary of 129, same parish, and a line in continuation to the south-west corner of 83, parish of Westbrook; thence by the west boundaries of 83 and 15 to Oaky Creek, the point of commencement. This includes part of the Division of Jondaryan, under "*The Divisional Boards Act.*"

DESCRIPTION of CENSUS DISTRICTS and of COLLECTORS' SUBDIVISIONS—*continued.*

SUBDIVISION No. 4.

Commencing at the confluence of King's Creek with the Condamine River, and bounded thence by King's Creek upwards to the Toowoomba and Warwick Railway line; thence northerly by that line to the crossing of Hodgson's Creek; thence by Hodgson's Creek downwards to the north branch of the Condamine River, and thence by the north branch and by the Condamine River upwards to the point of commencement. This includes part of the Division of Clifton, under "*The Divisional Boards Act.*"

SUBDIVISION No. 5.

Commencing on the Main Range at the north-east corner of portion 59, parish of Ramsay, and bounded thence on the north by the north boundary of that parish and of pre-emptive purchase 23, parish of Drayton, westerly, and by the west boundary of said pre-emptive southerly to the south side of the road forming the north boundary of the parish of Cambooya; thence by that boundary westerly to the Southern Railway line; thence by that line southerly to King's Creek; thence by King's Creek downwards to the north-west corner of 74, parish of Elphinstone; thence south by the west boundary of the parish of Elphinstone to its south-west corner; thence east by the south boundary of same to the Toowoomba and Warwick Railway line; thence northerly by that line to the north-west corner of portion 186, parish of Allora, being the north-west corner of the said parish; thence easterly by the north boundary of that parish and the northern boundary of the parish of Goomburra to the Main Range, and thence north-westerly by the Main Range to the point of commencement. This includes part of the Division of Clifton, under "*The Divisional Boards Act.*"

SUBDIVISION No. 6.

Commencing on Dalrymple Creek on the eastern boundary of the Municipality of Allora at the south-west corner of pre-emptive portion 6, parish of Goomburra, and bounded thence north by part of the east boundary of the Municipality of Allora along the west boundary of 6, and part of the west boundary of pre-emptive portion 30, parish of Goomburra; thence west by part of the north boundary of the said municipality along the south boundaries of pre-emptive portions 31, 17, 16, and 25, parish of Allora; thence south by part of the west boundary of the said municipality along the east boundaries of pre-emptive portions 78, 23, 22, and 24, same parish; thence west by the remaining part of the north boundary of the said municipality along the south boundary of 24; thence south by part of the west boundary of the said municipality along part of the east boundary of pre-emptive portion 19, and the east boundary of pre-emptive portion 31, same parish, to the Toowoomba and Warwick Railway line; thence north-westerly by that line to the north-west corner of the parish of Allora; thence easterly by the north boundary of that parish and the northern boundary of the parish of Goomburra to the Main Range; thence easterly by the Main Range to the north-east corner of 1024; thence south by the east boundary of that portion to Dalrymple Creek, and thence by Dalyrmple Creek downwards to the point of commencement. This includes part of the Division of Clifton, under "*The Divisionl Boards Act.*"

SUBDIVISION No. 7.

Commencing on the Toowoomba and Warwick Railway line on the west boundary of the Warwick Municipality, and bounded thence by the boundaries of that municipality northerly, easterly, and southerly to Campbell's Gully; thence by that gully upwards to the north-west boundary of the parish of Canning; thence by that boundary north-easterly to where it is intersected by the main Ipswich Road; thence by the east and south side of that road north-easterly to the Main Range; thence by the Main Range north-westerly to the north-west corner of portion 1024; thence south by the east boundary of same to Dalrymple Creek; thence by Dalrymple Creek downwards to the north-west corner of pre-emptive portion 7, parish of Glengallan; thence south by the east boundaries of 116, 117, 118, 119, 120, and 121, parish of Allora; thence by a line bearing west 393 links; thence by the eastern, southern, and south-eastern boundaries of 44, 43, and 42, parish of Leslie; thence by a line south and by the west boundary of Glengallan pre-emptive portion No. 54, parish of Glengallan; thence by part of the south boundary of 54, parish of Leslie; thence south by part of the east boundary of same portion; thence west by part of the south boundary of the municipality, along the north boundaries of 59, 58, 57, 56, and 55, same parish, to the Toowoomba and Warwick Railway line; and thence southerly by that line to the point of commencement. This includes part of the Division of Clifton, under "*The Divisional Boards Act.*"

SUBDIVISION No. 8.

Commencing at the confluence of Dalrymple Creek with the Condamine River, and bounded thence by Dalrymple Creek upwards to the Toowoomba and Warwick Railway line; thence by that railway line south-easterly to the western boundary of the Allora Municipality; thence south by part of that boundary along the western boundaries of portions 17 and 18, parish of Leslie; thence east by part of the south boundary of the said municipality, along the south boundaries of portions 18 and 19, same parish, to the Toowoomba and Warwick Railway line; thence southerly by that railway line to the west boundary of the Warwick Municipality; thence south by part of the west boundary of the said municipality, along part of the east boundary of portion 5, parish of Leslie, to the Condamine River, and thence by the Condamine River downwards to the point of commencement. This includes part of the Division of Clifton, under "*The Divisional Boards Act.*"

SUBDIVISION No. 9.

Commencing on the left bank of the Condamine River at the north-east corner of pre-emptive portion 51, Talgai, and bounded thence by the north and west boundaries of that portion, the west boundaries of pre-emptive portions 52 and 54, and a line south to the north boundary of the Talgai Goldfield Reserve; thence by part of the north, the west, and part of the south boundaries of that reserve to the east corner of the Homestead Area proclaimed in *Government Gazette*, 1877, folio 251; thence by the south-east boundary of that homestead area to a point west from the south-west corner of portion 427, parish of Pratten; thence by a line east to a point north from the north-west corner of portion 1121; thence south to that corner and by the west boundaries of 1121 and 1091; thence by the south boundaries of 1091, 1058, 750, 1057, 749, and 1060; thence by the west and north boundaries of 614 and the east boundary of pre-emptive portion 3, South Toolburra, to the Condamine River; thence by the Condamine River downwards to its junction with Dalrymple Creek; thence by Dalrymple Creek upwards to the Toowoomba and Warwick Railway line; thence north-westerly by that line to the south-east corner of portion 132, parish of Elphinstone, being the south-east corner of that parish; thence west and north by the south and west boundaries of the parish of Elphinstone to King's Creek; thence by King's Creek downwards to the

Condamine River; and thence by the Condamine River upwards to the point of commencement. This includes part of the Division of Clifton, under "*The Divisional Board Act.*"

SUBDIVISION No. 10.

Commencing at the south-west corner of portion 134, parish of Allora, and bounded thence on the west by the west boundary of Allora Town Reserve, bearing north 281 chains; on the north by the north boundary of same reserve, bearing east 281 chains; on the east by the east boundary of same reserve, bearing south 281 chains; on the south by part of the south boundary of same reserve, bearing west 393 links; thence by the eastern, southern, and south-eastern boundaries of portions Nos. 44, 43, and 42, parish of Leslie, being lines bearing south 289 links; thence 258 degrees 53 minutes 2,788 links; thence 205 degrees 3,773 links; thence 213 degrees 9 minutes 2,008 links; thence 225 degrees 12 minutes 4,135 links; thence 233 degrees 29 minutes 858 links; thence by a line south, and by the west boundary of Glengallan pre-emptive purchase No. 54, about 41 chains; thence by part of the south boundary of portion 54, parish of Leslie, bearing westerly 991 links, by the east boundary of same portion, bearing southerly 3,146 links; on the south by the south boundaries of portions 54, 53, 52, 51, 50, 47, bearing west 172 chains to the Warwick railway line; on the west by the railway line northerly 4,806 links; again, on the south by a line bearing west, crossing the railway line, and by the south boundary lines of portions 19 and 18, about 7,850 links; again, on the west by the west boundary of No. 18, and by the east boundaries of Talgai pre-emptive portions No. 31 and part of No. 19, northerly about 112 chains; again, on the north by the south boundary of Talgai pre-emptive purchase No. 24, bearing east to the south-east corner of same portion; and, again, on the west by part of the east boundary of same portion bearing north 675 links to the point of commencement. This includes the Municipality of Allora as proclaimed in *Government Gazette* of 1862, folio 959.

No. 46.—DRAYTON AND TOOWOOMBA.

Commencing on the Main Range where it is crossed by the main road from Toowoomba to Colinton, and bounded thence by the south-east side of that road south-westerly to where it crosses Gomaran Creek, and by that creek downwards to its junction with Oaky Creek; thence by that creek and Meringandan Creek upwards to the south-west corner of pre-emptive portion 2, parish of Meringandan; thence by a line east to the north-west corner of portion 37; thence by the west boundaries of 37. 96, and 97, the south-west boundary of 792, same parish; thence by the north, the west, and part of the south boundary of portion 275, by the west boundaries of portions 52 and 19 southerly to the north boundary of portion 418, parish of Toowoomba; thence by the north boundaries of portions 418, 419, 420, 424, 429, 430, 441, 440, 442, 443, 444, 445, 446, 447, and 448, parish of Toowoomba, to the north-west corner of portion 448; thence by the east side of the road forming the west boundaries of the parishes of Toowoomba and Gowrie southerly, and the west boundaries of portions 115, 116, 118, and 96, parish of Westbrook, to Spring Creek; thence by that creek downwards to the east boundary of pre-emptive portion 14, same parish; thence by part of the east boundary of 14, by the east boundary of 40, part of the east boundary of 37, by the north boundaries of 38 and 39, by the east boundaries of 39 and pre-emptive portion 9, by part of the north, the east, and part of the south boundaries of pre-emptive portion 10, the east boundaries of 11 and 46, southerly to the north boundary of the parish of Cambooya; thence by the south side of the road forming the north boundary of that parish easterly to the south-west corner of Eton Vale pre-emptive portion 23; thence by the west and north boundaries of that pre-emptive, northerly and easterly; thence by the north boundary of the parish of Ramsay easterly to the Main Range; thence by that range to a point south from the south-west corner of portion 29, parish of Flagstone; thence by a line north passing along the west boundary of that portion, and portions 75 and 15 and a line in continuation north to the south boundary of portion 214, parish of Taylor, by part of the south, the west, and the north-west boundaries of that portion and part of the north-east boundary of 1075 to the south corner of portion 176; thence by the south-east boundary of that portion to Murphy's Creek; thence by Murphy's Creek upwards to the south-west corner of portion 143; thence by the west boundary of that portion northerly, and by the S. and W. Railway line to the west boundary of portion 39, parish of Murphy, by that boundary, by the east boundaries of portions 266 and 216TR to the north-east corner of 216, by the south and west and part of the north boundaries of 1905, by the west and part of the north boundaries of 538, the south-east and north-east boundaries of 782, part of the south-east boundary of portion 445, by the south-west boundary of 378, the north-west boundaries of that portion and 366, by the south-east side of the road forming the south-east boundaries of portions 506, 505, 504, 503, 502, 501, 500, 616, 618, 624, 625, 630, 631, 454, 432, 433, 426, 425, 459, 455, and 456 to the south-east corner of 456; thence by the eastern and northern side of the road forming the eastern, north-eastern, and northern boundaries of portions 456, 457, 458, 467, 468, 1, 2, 23, 24, 25, 28, 44, 45, 79, 80, 81, 82, 96, 97, 98, 99, 100, 102, 1676, and 1670 to portion 554; thence by the south-east and north-east boundaries of 554, by the north-east boundary of 2689 and a line in continuation to the south-east boundary of 1059; thence by part of the south-east and south-west boundaries of that portion, by part of the south-east and the south-west boundaries of 1013, by part of the south boundary of 990, the south and west boundaries of 989, part of the west boundary of 1013, and part of the south-west boundary of portion 11, parish of Crow's Nest, to the Toowoomba and Colinton road, and thence by the south-east side of that road to the point of commencement. This includes the Municipality of Toowoomba, the Shire of Middle Ridge and the Divisions of Gowrie and Highfields, under "*The Divisional Boards Act.*"

SUBDIVISION No. 1.

Commencing at the north-west corner of portion No. 17, parish of Drayton, and bounded thence on the south-west by the south-west boundary line of that portion south-easterly; on the west by the east side of the road forming the west boundaries of portions Nos. 15, 14, 13, 12, 11, 10, 9, 8, 7, 6, 5, 4, 3, 2, 1, 46, and 47 of said parish, bearing south to the north-west corner of portion number 48; on the south by the south side of the road forming the north boundary of that portion bearing east to the West Swamp; thence by a line south-easterly crossing the said swamp to the south-west corner of portion No. 51; thence by the north side of the road forming the south boundary of portion 51 bearing east to the south-east corner of that portion on the west side of Ruthven-street; thence north by the west side of that street and a line in continuation to the south boundary of portion 32; thence east by part of the south boundary of that portion to its south-east corner; thence north by the east boundaries of portions 32, 31, 30, 29, 26, 25, 24, 23, and 20; and thence west by the north boundaries of portions 20, 18, and 17 to the point of commencement. This includes the western part of the Municipality of Toowoomba.

DESCRIPTION of CENSUS DISTRICTS and of COLLECTORS' SUBDIVISIONS.

SUBDIVISION No. 2.

Commencing on the west side of Ruthven-street at the south-east corner of section 51, and bounded thence by the north side of Boundary street along the south boundaries of portions 52, 55, 56, 59, sections XXXVII., XXXVIII., and XXXIX., bearing east to the south-east corner of section XXXIX.; on the east by the west side of the road forming the east boundary of section XXXIX. bearing north to the north-east corner of said section; on the north-east by a line bearing north-westerly to the north-east corner of allotment No. 2 of section No. LII.; thence on the north by the north boundary of last-mentioned section bearing west to a point south of the east corner of portion 726, parish of Drayton; thence again on the east by a line bearing north passing through the east corner of said portion 726, and continued north to a point east of the north-east corner of section LXXVII.; and thence on the north by a line bearing west to the north-east corner of section LXXVII., and by the south side of the road forming the north boundaries of section LXXVII., portions Nos. 600, 596, 592, 588, 576, 572, and 21; thence south by the east boundaries of portions 20, 23, 24, 25, 26, 29, 30, 31, and 32; thence west by part of the south boundary of portion 32 to a point bearing north from the north-east corner of section V., and thence south by the west boundary of Ruthven street to the point of commencement. This includes the eastern part of the Municipality of Toowoomba.

SUBDIVISION No. 3.

Commencing at the north-west corner of portion 48, parish of Drayton; and bounded thence by the south boundary of the Municipality of Toowoomba easterly to the south-east corner of allotment 6 of section 39, Toowoomba; thence by a line south and by the north boundary of portion 314 same parish, by a line along the east boundaries of portions 314, 323, 324, and by a line east to the north-east corner of 332A; by the east and by part of the south boundary of that portion and a line south to the south-east corner of portion 571; by part of the south boundary of that portion, the south-east and part of the south boundary of portion 570, the east and part of the south boundary of portion 569; by a line south to the south-east corner of portion 568; by the east and part of the south boundaries of portion 567, the east and south-east boundaries of portion 566, the east and part of the south boundary of portion 565, the east boundary of portion 564 to the south-east corner of same; by a line west to the south-west corner of portion 563; by the west boundary of 563 and a line west to the north-east corner of portion 562; by a line south to the south-east corner of portion 691; by a line west to the north-east corner of portion 687; by the east boundary of portion 687 to the south-east corner of that portion; by a line west to the south-west corner of portion 683; thence by a line north passing along the west boundaries of 683, 553, 344, 345, 346, 347, 348, 349, 350, 351, 72, 71, 70, 69, 68, 49, and 48, to the point of commencement. This includes the whole of the Shire of Middle Ridge as proclaimed in *Government Gazette*, 1880, folio 1143.

SUBDIVISION No. 4.

Commencing at the south-west corner of portion 397, parish of Drayton; and bounded thence north by the west boundary of 397 and a reserve, and a line in continuation to the south boundary of portion 29; thence west by part of the south boundary of that portion and the south boundaries of portions 30, 31, 32, and 507; thence north by the west boundary of the latter portion to Spring Creek; thence by Spring Creek upwards to a point south from the south-west corner of portion 714; thence north by a line and the west boundaries of portions 714 and 715 to the south-west corner of portion 696; thence east by the south boundaries of 696, 697, and 27 to the west boundary of 21; thence north by part of the west boundary of that portion; thence east by the northern boundaries of portions 21, 16, 266, 267, a temporary reserve, a cemetery reserve, 88, 89, and 75 to the north-west corner of 48; thence south by the east side of the road along the east boundaries of 75, 74, 73, 352, 359, 360, 363, 367, 368, and 375; thence south-westerly by the south-eastern boundary of 375; thence south by the east boundary of 381; thence south-westerly by the south-eastern boundaries of 381 and 548 to the southern boundary of the Drayton Town Reserve; thence westerly by that boundary to the south-east corner of portion 37; and thence west by the south boundaries of 37, 28, 394, 395, 396, and 397 to the point of commencement. This includes (what was the Municipality of Drayton and what now is) part of the Division of Gowrie under "*The Divisional Boards Act.*"

SUBDIVISION No. 5.

Commencing at the north-west corner of portion 115, and bounded thence by the west boundaries of portions 115, 116, 118, and 96, parish of Westbrook, to Spring Creek; thence by that creek downwards to the east boundary of pre-emptive portion 14, same parish; thence by part of the east boundary of 14, by the east boundary of 40, part of the east boundary of 37, by the north boundaries of 38 and 39, by the east boundaries of 39 and pre-emptive portion 9, by part of the north, the east, and part of the south boundaries of pre-emptive portion 10, the east boundaries of 11 and 46, southerly to the north boundary of the parish of Cambooya; thence by the south side of the road forming the north boundary of that parish easterly to the south-west corner of Eton Vale pre-emptive portion 23; thence by the west and north boundaries of that pre-emptive, northerly and easterly; thence by the north boundary of the parish of Ramsay easterly to the Main Range; thence by that range to a point south from the south-west corner of portion 29, parish of Flagstone; thence by a line north passing along the west boundary of that portion and portions 75 and 15, and a line in continuation north to a point east from the east corner of portion 726, parish of Drayton; thence by a line west to that corner; thence by a line bearing south to the north boundary of section 52A; thence by part of the north boundary of that section, and a line south-easterly to the north-east corner of section 39; thence by the east boundary of that section to its south-east corner; thence south to the north-west corner of portion 314; thence east to its north-east corner; thence southerly by the eastern boundaries of 314, 323, and 324; thence east, south, and west by the north, the east, and part of the south boundaries of 332A; thence south and west by the east and part of the south boundaries of 571; thence south-westerly and west by the south-eastern and part of the south boundaries of 570; thence south, west, and south, by part of the east, part of the south, and the remaining part of the east boundaries of 569; thence south by the east boundary of 568 and part of the east boundary of 567; thence west by part of the south boundary of the latter; thence south by part of the east boundary of the same; thence west by part of the south boundary of the same; thence southerly by the eastern boundaries of 566 and 565; thence westerly by part of the south boundary of 565; thence south by part of the east boundary of 564; thence west by the south boundaries of 564 and 563; thence north by the west boundary of the latter; thence west by the south side of a road along the south boundary of 504 to the north-east corner of 562; thence south by the east boundaries of 562 and 691; thence west by the south boundaries of 691, 690, 689, 688, and part of 558; thence southerly by the eastern boundary of 687; thence west by the south boundaries of 687, 686, 685, 684, and 683; thence north by the west boundaries of 683 and 553; thence south-westerly by the south-eastern boundary of 375; thence south by the east boundary of 381; thence south-westerly by the south-eastern boundaries of 381 and 548 to the south boundary of the Drayton Town Reserve; thence westerly by that boundary to the south-east corner of portion 37; thence west by the south boundaries of 37, 28, 394, 395, 396, and 397; thence north by the west boundaries of 397 and a reserve and a line in continuation to the south boundary of portion 29; thence west by part of the south boundary of that portion and the south boundaries of portions 30, 31, 32, and 507; thence north by the west boundary of the latter portion to Spring Creek; thence by Spring Creek upwards to a point south from the south-west corner of portion 714; thence north by a line and the west boundaries of portions 714, 715, 696, 694, 692, 690, and 688, parish of Drayton, and part of 209, parish of Gowrie; thence west by part of the south boundary of the parish of Gowrie to the point of commencement. This includes part of the Division of Gowrie, under "*The Divisional Boards Act.*"

SUBDIVISION No. 6.

Commencing on the eastern side of the Toowoomba and Dalby Railway line at the north-west corner of portion 17, parish of Drayton; and bounded thence southerly by the western side of the Municipality of Toowooomba along the western boundaries of portions 17, 15, 14, 13, 12, 11, 10, 9, 8, 7, 6, 5, 4, 3, 2, 1, 46, and 47, parish of Drayton; thence west by the northern boundaries of portions 75, 89, 88, a cemetery reserve, a temporary reserve, 269, 268, 267, 266, 16, and 21; thence south by part of the west boundary of 21; thence west by the south boundaries of 27, 697, and 696; thence north by the west boundaries of 696, 694, 692, 690, 688, parish of Drayton, and part of 209, parish of Gowrie; thence west by part of the south boundary of the parish of Gowrie to the south-west corner of portion 1 at the south-west corner of that parish; thence northerly by part of the eastern boundary of the said parish, and by part of the west boundary of the parish of Toowoomba to the Toowoomba and Dalby Railway line; thence easterly and south-easterly by that Railway line to the point of commencement. This includes part of the Division of Gowrie, under "*The Divisional Boards Act.*"

SUBDIVISION No. 7.

Commencing at the east corner of portion 726, parish of Drayton, and bounded thence east to a point north from the north-west corner of portion 15, parish of Flagstone; thence by a line north to the south boundary of portion 214, parish of Taylor; thence by part of the south, the west, and the north-west boundaries of that portion and part of the north-east boundary of 1075 to the south corner of 176; thence by the south-east boundary of that portion to Murphy's Creek; thence by that creek upwards to the south-west corner of 143; thence northerly by the west boundary of that portion and the Southern and Western Railway line to the west boundary of portion 39, parish of Murphy; thence by that boundary and by the east boundaries of portions 266 and 216 to the north-east corner of 216; thence by the south and the west boundaries of 1905; thence west by the north boundary of 267; thence north by part of the east boundary of 206; thence west by the north boundaries of 206, 100, 99, 96, 95, 92, 91, 88, 87, 84, 83, 80, and 79, parish of Geham; thence south by the west boundaries of 79, 78, 76, 77, 29, 28, 15, 14, 13, 12, 11, and 10; thence east by the south boundaries of 10, 21, 22, 258, 259, 286, 7, and 6; thence south-westerly by the south-western side of a road along the north-western boundaries of 113, 114, and 115, parish of Taylor, to the north-east corner of 116; thence west by the north boundaries of 116 and 117; thence south-westerly by the north-western boundaries of 118, 119, 120, 121, 122, 85, and 84; thence south by the west boundary of 83 and part of the west boundary of 82; thence south-easterly by the south-west boundaries of 82 and 81; thence north-easterly by the south-eastern boundary of 80; thence southerly by the west side of the road along the eastern boundaries of 127, 128, 79, 78, 73, 72, 70, 67, 66, 407, 406, 405, and part of 411 to the Southern and Western Railway line; thence by that line southerly to the north boundary of the Municipality of Toowoomba; thence easterly by that boundary to a point north from the east corner of portion 726, parish of Drayton; and thence by a line south to that corner, the point of commencement. This includes part of the Division of Highfields, under "*The Divisional Boards Act.*"

SUBDIVISION No. 8.

Commencing at the north-west corner of portion 113, parish of Taylor; and bounded thence south-westerly by the north-western boundaries of 113, 114, and 115, parish of Taylor, to the north-east corner of 116; thence west by the north boundaries of 116 and 117; thence south-westerly by the north-western boundaries of 118, 119, 120, 121, 122, 85, and 84; thence south by the west boundary of 83 and part of the west boundary of 82; thence south-easterly by the south-west boundaries of 82 and 81; thence north-easterly by the south-eastern boundary of 80; thence southerly by the west side of the road along the eastern boundaries of 127, 128, 79, 78, 73, 72, 70, 67, 66, 407, 406, 405, and part of 411 to the Southern and Western Railway line; thence by that line southerly to the north boundary of the Municipality of Toowoomba; thence west by that boundary to the Toowoomba and Dalby Railway line; thence by that line north-westerly and westerly to the south-west corner of portion 449, parish of Toowoomba; thence north by the west boundaries of 449 and 448; thence westerly by the northern boundaries of 448, 447, 446, 445, 444, 443, 442, 440, 441, 430, 429, 424, 420, 419, and 418, same parish; thence north by the west boundary of 19; thence west and north by part of the south boundary and the west boundary of 52, parish of Meringandan; thence west, north, and east by part of the south, the west, and the north boundaries of 275; thence north-west by the south-west boundary of 792; thence north by the west boundaries of 97, 96, and 37; thence west by part of the south boundary of pre-emptive purchase 2 to Meringandan Creek; thence by that creek downwards to a point bearing west from the north-west corner of 368; thence east by a line and the north boundaries of 368 and 680; thence north and east by part of the west and the north boundaries of 399, parish of Geham; thence north by the west boundary of 593; thence east by the north boundaries of 593, 594, 595, 596, 597, 598, 599, 600, 607, 608, and 612; thence south by the east boundaries of 612, 611, 610, 609, 201, 301, and 105; thence east by the south boundaries of 10, 21, 22, 258, 259, 286, 7, and 6; thence southerly across the road to the point of commencement. This includes part of the Division of Highfields under "*The Divisional Boards Act.*"

SUBDIVISION No. 9.

Commencing on the Main Range where it is crossed by the main road from Toowoomba to Colinton, and bounded thence by the south-east side of that road south-westerly to where it crosses Gomaran Creek; thence by that creek downwards to its junction with Oaky Creek; thence by that Creek and Meringandan Creek upwards to a point

DESCRIPTION of CENSUS DISTRICTS and of COLLECTORS' SUBDIVISIONS—*continued.*

bearing west from the north-west corner of portion 368, parish of Meringandan; thence east by a line and the north boundaries of 368 and 680, same parish; thence north and east by part of the west and the north boundaries of 399, parish of Geham; thence north by the west boundary of 593; thence east by the north boundaries of 593, 594, 595, 596, 597, 598, 599, 600, 607, 608, 612, 79, 80, 83, 84, 87, 88, 91, 92, 95, 96, 99, 100, and 206, parish of Geham; thence south by part of the east boundary of the latter; thence east by the south boundary of 268; thence north and east by the west and part of the north boundaries of 538, the south-east and north-east boundaries of 782, part of the south-east boundary of portion 445, by the south-west boundary of 378, the north-west boundaries of that portion and 366, by the south-east side of the road forming the south-east boundaries of portions, 506, 505, 504, 503, 502, 501, 500, 616, 618, 624, 625, 630, 631, 454, 432, 433, 426, 425, 459, 455, and 456 to the south-east corner of 456; thence by the eastern and northern side of the road forming the eastern, north-eastern, and northern boundaries of portions 456, 457, 458, 467, 468, parish of Geham, and 1, 2, 23, 24, 25, 28, 44, 45, 79, 80, 81, 82, 96, 97, 98, 99, 100, 102, 1676, and 1670 to portion 554, parish of Douglas; thence by the south-east and north-east boundaries of 554, by the north-east boundary of 2689, and a line in continuation to the south-east boundary of 1059, parish of Crow's Nest; thence by part of the south-east and south-west boundaries of that portion, by part of the south-east and the south-west boundaries of 1013, by part of the south boundary of 990, the south and west boundaries of 989, part of the west boundary of 1013, and part of the south-west boundary of portion 11, parish of Crow's Nest, to the Toowoomba and Colinton road; and thence by the south-east side of that road to the point of commencement. This includes part of the Division of Highfields under "*The Divisional Boards Act.*"

No. 47.—DARLING DOWNS EAST.

Commencing on the north branch of the Condamine River at the north-west corner of portion 96, parish of Tummaville, and bounded thence by that river upwards to the north-east corner of pre-emptive portion 51, Talgai; thence by the north and west boundaries of that portion, the west boundaries of pre-emptive portions 52 and 54, and a line south to the north boundary of the Talgai Goldfield Reserve; thence by the north, the west, and the south boundaries of that reserve to the east corner of the homestead area proclaimed in *Government Gazette* 1877, folio 251; thence by the south-east boundary of that Homestead Area to a point west from the south-west corner of portion 427, parish of Pratten; thence by a line east to a point north from the north-west corner of portion 1121; thence south to that corner and by the west boundaries of 1121 and 1091; thence by the south boundaries of 1091, 1058, 750, 1057, 749, and 1060; thence by the west and north boundaries of 614 and the east boundary of pre-emptive portion 3, South Toolburra, to the Condamine River; thence by the Condamine River upwards to the western boundary of the Warwick Municipality; thence south, east, and north, by part of the west, the south, and part of the east boundaries of that municipality to Campbell's Gully; thence by Campbell's Gully upwards to the north-west boundary of the parish of Canning; thence by that boundary north-easterly to where it is intersected by the Main Ipswich Road; thence by the east and south side of that road north-easterly to the Main Range; thence by that range southerly and south-westerly; thence westerly by the northern watershed of the Severn River to the eastern watershed of Pike's Creek; thence by that watershed southerly, and by a line south to the Severn River at a point 3½ miles in a direct line below the confluence of Accommodation Creek; thence by the Severn River upwards, and by Accommodation Creek upwards to the north-west boundary of Tenterfield North Run; thence by that north-west boundary to the south boundary of the colony; thence by that boundary westerly to the confluence of Tenterfield Creek and the Severn River; thence by the Severn River downwards to the west boundary of Bengalla and Wyemo Run; thence by the west and north-west boundaries of Bengalla and Wyemo Run, and the north-west boundaries of Whetstone, Swithland, and Canning Creek Runs, being the north-west watershed of Macintyre Brook and Canning Creek, north-easterly to Mount Domville; thence by the south-west boundary of Tummaville Lease, being the range separating the Macintyre River waters from those of the Condamine River south-easterly; thence by the south-east boundary of that lease, being a line along the western boundaries of portions 262, 407, 308, and 230, parish of Tummaville, to the south boundary of pre-emptive portion 4; thence by part of the south and by the west boundary of that portion to the Broadwater, by the Broadwater south-easterly, and by the west boundary of portion 96 north-easterly to the point of commencement. This includes the divisions of Inglewood and Glengallan under "*The Divisional Boards Act.*"

SUBDIVISION No. 1.

Commencing at the north-west corner, and distant about one mile north and one mile thirty-two chains west from the crossing-place of the road at Graham's inn, leading from Drayton, and bounded thence on the west by a line bearing south three miles; on the south by a line bearing east three miles, crossing Canal Creek; on the east by a line bearing north three miles; and on the north by a line crossing Canal Creek and bearing west three miles to the north-west corner aforesaid. This includes the township of Leyburn as proclaimed in *Government Gazette*, 1855, folio 2112.

SUBDIVISION No. 2.

Commencing on the north branch of the Condamine River at the north-west corner of portion 96, parish of Tummaville, and bounded thence by that river upwards to the north-east corner of pre-emptive portion 51, Talgai; thence by the north and west boundaries of that portion, the west boundaries of pre-emptive portions 52 and 54, and a line south to the north boundary of the Talgai Goldfield Reserve; thence by the north, the west, and the south boundaries of that reserve to the east corner of the Homestead Area proclaimed in the *Government Gazette* of 1877, folio 251; thence by the south-east boundary of that homestead area to a point west from the south-west corner of portion 427, parish of Pratten; thence by a line east to a point north from the north-west corner of portion 1121; thence south to that corner and by the west boundaries of 1121 and 1091; thence southerly by the eastern watershed of Thane's Creek to the range forming the watershed between the Condamine River and the Severn River waters; thence north-westerly by that watershed to the south corner of the Tummaville Lease; thence by the south-eastern boundary of that lease, being a line along the north-western boundaries of 262, 407, 308, and 230, parish of Tummaville, to the south boundary of pre-emptive portion 4; thence by part of the south and the west boundaries of that portion to the Broadwater, by the Broadwater south-easterly to the north-east corner of portion 4; thence north-easterly by the north-west boundary of 96 to the point of commencement,—exclusive of the

DESCRIPTION of CENSUS DISTRICTS and of COLLECTORS' SUBDIVISIONS—*continued.*

township of Leyburn. This includes part of the Division of Inglewood, under "*The Divisional Boards Act.*"

SUBDIVISION No. 3.

Commencing at the south-west corner of portion 1091, parish of Pratten, and bounded thence by the south boundaries of 1091, 1058, 750, 1057, 749, and 1060; thence by the west and north boundaries of 614 and the east boundary of pre-emptive portion 3, South Toolburra, to the Condamine River; thence by the Condamine River upwards to the north-west corner of portion 230, parish of Warwick; thence by the western boundaries of portions 230, 241, 252, 259, and 518, and by the south boundary of 518 to Sandy Creek; thence by that creek upwards to the south-west corner of portion 487, same parish; thence by a line bearing east to Rosenthal Creek; thence by that creek upwards to where it is crossed by the main road from Maryland to Warwick; thence by the east side of that road southerly to the Main Dividing Range, by that range, being the southern boundary of the colony, and by the northern watershed of the Severn River and Pike's Creek and the watershed separating the waters of the Macintyre Brook and Canning Creek from those of the Condamine River north-westerly to the eastern watershed of Thane's Creek; and thence northerly by that watershed to the south-west corner of portion 1091, parish of Pratten, the point of commencement. This includes part of the Division of Inglewood, under "*The Divisional Boards Act.*"

SUBDIVISION No. 4.

Commencing on the range separating the Severn River and the Condamine River waters at the north-west corner of Glenelg Run, and bounded thence south-westerly and south-easterly by the north-western and south-western boundaries of Glenelg Run; thence south-westerly by part of the north-west boundary of Terica Run to Bracker's Creek, by Bracker's Creek downwards to the north-west corner of Coolamunda Run; thence south-westerly by the north-western boundaries of Coolamunda and Brush Creek Runs; thence east by the south boundary of Brush Creek to the north-western boundary of Texas Run; thence south-westerly by that boundary to the Severn River; thence by the Severn River downwards to the west boundary of Bengalla and Wyemo Run; thence north and north-easterly by the west and north-western boundaries of Bengalla and Wyemo; thence by the west and north-west boundaries of Whetstone, Swithland, and Canning Creek Runs, being the north-western watershed of the Macintyre Brook and Canning Creek north-easterly to Mount Domville, on the watershed separating the Severn River and the Condamine River waters; and thence south-easterly by that watershed to the point of commencement, —exclusive of the township of Inglewood. This includes part of the Division of Inglewood, under "*The Divisional Boards Act.*"

SUBDIVISION No. 5.

Commencing at the north-west corner, distant about one mile sixteen chains north and one mile west from the confluence of Canning Creek and the Macintyre Brook, and bounded on the west by a line crossing Macintyre Brook bearing south three miles; on the south by a line bearing east three miles; on the east by a line crossing Macintyre Brook, bearing north three miles; and on the north by a line crossing Canning Creek bearing west three miles to the north-west corner aforesaid. This includes the Township of Inglewood, proclaimed in *Government Gazette,* 1862, folio 397.

SUBDIVISION No. 6.

Commencing on the range separating the Severn River and the Condamine River waters at the north-west corner of Glenelg Run, and bounded thence south-westerly and south-easterly by the north-western and south-western boundaries of Glenelg Run; thence south-westerly by part of the north-west boundary of Terica Run to Bracker's Creek, by Bracker's Creek downwards to the north-west corner of Coolamunda Run; thence south-westerly by the north-western boundaries of Coolamunda and Brush Creek Runs; thence east by the south boundary of Brush Creek to the north-western boundary of Texas Run; thence south-westerly by that boundary to the Severn River; thence by the Severn River upwards to the west corner of Gunyan Run; thence north-easterly and south-easterly by the north-western and north-eastern boundaries of that run; thence north-easterly by the north-western watershed of Pike's Creek to the range separating the Severn River and the Condamine River waters; and thence north-westerly by that range to the point of commencement. This includes part of the Division of Inglewood under "*The Divisional Boards Act.*"

SUBDIVISION No. 7.

Commencing on the range separating the Severn River and the Condamine River waters, and bounded thence by the eastern watershed of Pike's Creek southerly and by a line south to the Severn River, at a point 3½ miles in a direct line below the confluence of Accommodation Creek; thence by the Severn River upwards and by Accommodation Creek upwards to the north-west boundary of Tenterfield North Run; thence by that north-west boundary to the south boundary of the colony; thence by that boundary westerly to the confluence of Tenterfield Creek with the Severn River; thence by the Severn River downwards to the west corner of Gunyan Run; thence north-easterly and south-easterly by the north-western and north-eastern boundaries of that run; thence north-easterly by the western watershed of Pike's Creek to the range separating the Severn River and the Condamine River waters; and thence south-easterly by that range to the point of commencement. This includes part of the Division of Inglewood under "*The Divisional Boards Act.*"

SUBDIVISION No. 8.

Commencing at Wilson's Peak, on the Great Dividing Range, at the head of the Condamine River, and bounded thence by the Condamine River downwards to the east corner of the parish of Cunningham; thence west by part of the north boundary of that parish; thence north by part of the east boundary of same; thence west and south by the north and part of the west boundaries of 299, parish of Cunningham; thence west by the north boundary of 560, same parish, to Farm Creek; thence by Farm Creek downwards to the Condamine River; thence by the Condamine River downwards to Rosenthal Creek; thence by Rosenthal Creek upwards to the east boundary of the Municipality of Warwick; thence south and west by part of the east and part of the south boundaries of same to Rosenthal Creek; thence by that creek upwards to the road from Warwick to Maryland; thence by that road southerly to the Main Range forming the southern boundary of the colony, and thence north-easterly by that range to the point of commencement. This includes part of the Division of Glengallan under "*The Divisional Boards Act.*"

SUBDIVISION No. 9.

Commencing on the east boundary of the Municipality of Warwick at the north-west corner of pre-emptive portion No. 1, in the parish of Warwick; and bounded thence east by the north boundary of

DESCRIPTION of CENSUS DISTRICTS and of COLLECTORS' SUBDIVISIONS—*continued.*

that portion, and south by part of east boundary of same; thence east by the north boundaries of pre-emptive portion 2, parish of Warwick, and pre-emptive portions 5 and 6, parish of Canning, to Swan Creek; thence by that creek upwards to the north corner of pre-emptive portion 28, parish of Cunningham; thence south-easterly by part of the north-eastern boundary of that portion to a point bearing south-west from the south corner of portion 181, parish of Robinson; thence north-easterly by a line passing along the south-east boundaries of portions 181, 182, 183, 184, 185, 186, and 1031, same parish; thence north-westerly by the north-east boundary of the latter; thence north-easterly by the south-eastern boundaries of 426, 427, 428, 429, 430, 435, 436, 437, 438, 443, 444, 445, 446, 450, 451, 452, and 453, same parish; thence north-westerly by the north-eastern boundaries of 453, 449, a line in continuation, 475, 246, and again a line in continuation to Freestone Creek, by Freestone Creek downwards to the Main Ipswich and Warwick Road; thence by that road north-easterly to the Main Range; thence by that range southerly to Wilson's Peak, at the head of the Condamine River; thence by the Condamine River downwards to the east corner of the parish of Cunningham; thence west by part of the north boundary of that parish; thence north by part of east boundary of same; thence west and south by the north and part of the west boundaries of 299, parish of Cunningham; thence west by the north boundary of 560, same parish, to Farm Creek; thence by Farm Creek downwards to the Condamine River; by the Condamine River downwards to Rosenthal Creek; by Rosenthal Creek upwards to the east boundary of the Municipality of Warwick, and thence north by the east boundary of same to the point of commencement. This includes part of the Division of Glengallan under "*The Divisional Boards Act.*"

SUBDIVISION No. 10.

Commencing at the confluence of Jack Smith's Gully with Swan Creek, and bounded thence by Swan Creek upwards to the north corner of pre-emptive portion 28, parish of Cunningham; thence south-easterly by part of the north-eastern boundary of that portion to a point bearing south-west from the south corner of portion 181, parish of Robinson; thence north-easterly by a line passing along the south-east boundaries of portions 181, 182, 183, 184, 185, 186, and 1031, same parish; thence north-westerly by the north-east boundary of the latter; thence north-easterly by the south-east boundaries of 426, 427, 428, 429, 430, 435, 436, 437, 438, 443, 444, 445, 446, 450, 451, 452, and 453, same parish; thence north-westerly by the north-east boundaries of 453, 449, a line in continuation, 475, 246, and again a line in continuation to Freestone Creek, by Freestone Creek downwards to the north-west corner of pre-emptive portion 63, parish of Robinson; thence southerly by part of the west boundary of same, and south by the east boundaries of portions 56, 55, 53, 52, 36, 32, and 31 to the head of Jack Smith's Gully, and thence by Jack Smith's Gully downwards to the point of commencement. This includes part of the Division of Glengallan under "*The Divisional Boards Act.*"

SUBDIVISION No. 11.

Commencing on the east boundary of the Municipality of Warwick at the north-west corner of pre-emptive portion No. 1, in the parish of Warwick, and bounded thence east by the north boundary of that portion, and south by part of the east boundary of same; thence east by the north boundaries of pre-emptive portion 2, parish of Warwick, and pre-emptive portions 5 and 6, parish of Canning, to Swan Creek; thence by Swan Creek upwards to Jack Smith's Gully; thence by Jack Smith's Gully upwards to the south-east corner of portion 31, parish of Canning; thence north by the east boundaries of 31, 32, 36, 52, 53, 54, 55, and 56, same parish; also by part of the west boundary of pre-emptive portion 63, parish of Robinson, to Freestone Creek; thence by Freestone Creek downwards to the north corner of portion 66, parish of Canning; thence south-westerly by the north-west boundaries of portions 66, 67, 68, 71, 72, 79, 80, and 100, same parish; thence south by the west boundaries of 101 and 102; thence south-westerly by the south and south-east boundaries of pre-emptive portion 13, parish of Glengallan, to Campbell's Gully; thence by Campbell's Gully downwards to the east boundary of the Municipality of Warwick, and thence south by that boundary to the point of commencement. This includes part of the Division of Glengallan under "*The Divisional Boards Act.*"

SUBDIVISION No. 12.

Commencing on Sandy Creek at the south-west corner of portion 487, parish of Warwick, and bounded thence by that creek downwards to the south-east corner of portion 518, same parish; thence west by the south boundary of that portion; thence north by the east side of the road forming the west boundaries of portions 518, 259, 252, 241, and 230, same parish, to the Condamine River; thence by that river upwards to the west boundary of the Municipality of Warwick; thence south by said west boundary to the south-east corner of portion 481; and thence west by south boundaries of 481, 484, and 487 to the point of commencement. This includes part of the Division of Glengallan under "*The Divisional Boards Act.*"

No. 48.—STANTHORPE.

Commencing at the confluence of Accommodation Creek and the Severn River, and bounded thence by that creek upwards to the north-west boundary of Tenterfield North Run; thence by that boundary south-westerly to the southern boundary of the colony; thence by the boundary of the colony easterly and northerly, and by the northern watershed of the Severn River westerly; thence by the eastern watershed of Pike's Creek southerly and a line south to the Severn River at a point 3½ miles in a direct line below the confluence of Accommodation Creek aforesaid; and thence by the Severn River upwards to the point of commencement. This includes the whole of the Division of Stanthorpe under "*The Divisional Boards Act.*"

SUBDIVISION No. 1.

Commencing on the right bank of Quart-pot Creek at the south-west corner of selection 369 (Cowlishaw), and bounded thence on the east by the west boundary of that selection and a line north to the north boundary of pre-emptive purchase of 160 acres (M. Marsh); on the south by a line east to the west boundary of selection 428 (J. Harris); thence again on the east and north by part of the west and south boundaries of that selection northerly and westerly to the main Warwick road; thence north-easterly by that road; on the north by a line bearing west along the southern boundary of the police paddock reserve to McGlew street; on the west by McGlew street bearing south to Quart-pot Creek, and thence by that creek upwards to the point of commencement. This includes the township, and forms part of the Division of Stanthorpe under "*The Divisional Boards Act.*"

SUBDIVISION No. 2.

Commencing at the confluence of Accommodation Creek with the Severn River, and bounded thence by that creek upwards to the north-west boundary of Tenterfield North Run; thence by that boundary south-westerly to the southern boundary of the colony; thence by the boundary of the colony easterly and northerly; and by the northern watershed of the Severn River westerly; thence by the eastern watershed of Pike's Creek southerly and a line south to the Severn River at a point 3½ miles in a direct line below the confluence of Accommodation Creek aforesaid, and thence by the Severn River upwards to the point of commencement,—exclusive of Subdivision No. 1, the township of Stanthorpe. This includes part of the Division of Stanthorpe under "*The Divisional Boards Act.*"

No. 49.—WARWICK.

Commencing at the north-west corner of portion 193, in the parish of Warwick, and bounded thence east by the north boundaries of portions 193, 194, 195, 196, 197, 198, 199, 200, 449, 450, 451, 452, 453, 454, 367, 366, 365, 364, 363, 362, 361, and 360, same parish; thence south by the east boundaries of portions 360, 184, 300, 299, 298, 168, 167, 165, 164, 161, 160, 159, 209, sections 40, 35, 34, portions 45, 1, 42, 41, 36, 37, 38, and 39; thence west by the south boundaries of portions 39, 21, 20, 311, 320, and a line in continuation to the south east corner of portion 481, parish of Warwick, and thence north by the east boundaries of portions 481, 480, 479, and the west boundaries of portions 462, 131, 116, 117, 192, and 193, to the point of commencement. This includes the whole of the Municipality of Warwick.

SUBDIVISION No. 1.

Commencing on the left bank of the Condamine River at the north-west corner of Guy street, and bounded thence south by the west side of Guy street to its intersection with Locke street at the south-east corner of section 54; thence west by the north side of Locke street to its intersection with Tooth street at the south-west corner of section 74; thence north by the east side of Tooth street to its intersection with Wood street at the west corner of section 73; thence north-easterly by a line to the south-west corner of portion 133, parish of Warwick, on the north side of Wood street; thence north-easterly and easterly by the north side of Wood street to its intersection with Short street at the south-east corner of portion 139; thence north by the east boundary of that portion to the Condamine River, and thence by the Condamine River upwards to the point of commencement. This includes part of the Municipality of Warwick.

SUBDIVISION No. 2.

Commencing on the left bank of the Condamine River at the north-west corner of Guy street, and bounded thence south by the west side of Guy street to its intersection with Locke street at the south-east corner of section 54; thence east by the north side of Locke street to Bracker's Creek; thence by Bracker's Creek downwards to the west side of East street; thence north by the west side of East street to the Condamine River, and thence by the Condamine River downwards to the point of commencement. This includes part of the Municipality of Warwick.

SUBDIVISION No. 3.

Commencing at the north-west corner of portion 193, in the parish of Warwick, and bounded thence east by the north boundaries of portions 193, 194, 195, 196, 197, 198, 199, 200, 449, 450, 451, 452, 453, 454, 367, 366, 365, 364, 363, 362, 361, and 360, same parish; thence south by the east boundaries of portions 360, 184, 300, 299, 298, 168, 167, 165, 164, 161, 160, 159, and 209, to the Condamine River; thence by the Condamine River downwards to the north-east corner of portion 139, parish of Warwick; thence south by the east boundary of that portion to its south-east corner on the north side of Wood street; thence westerly by the northern side of Wood street to the south-west corner of portion 133, same parish; thence south-westerly to the west corner of section 73, on the east side of Tooth street; thence south by the east side of Tooth street to its intersection with Locke street at the south-west corner of section 74; thence east by the north side of Locke street to Bracker's Creek; thence by Bracker's Creek downwards to the south-east corner of suburban portion 1; thence south by the east boundaries of portions 42, 41, 36, 37, 38, and 39; thence west by the south boundaries of portions 39, 21, 20, 311, 320, and a line in continuation to the south-east corner of portion 481, parish of Warwick, and thence north by the east boundaries of portions 481, 480, 479, and the west boundaries of portions 462, 131, 116, 117, 192, and 193 to the point of commencement. This includes part of the Municipality of Warwick.

No. 50.—DARLING DOWNS WEST.

Commencing on the Macintyre River at the south-west corner of Bengalla and Wyemo Run, and bounded thence by the west and north-west boundaries of Bengalla and Wyemo Run and the north-west boundaries of Whetstone, Swithland, and Canning Creek Runs, being the north-west watershed of Macintyre Brook and Canning Creek, north-easterly to Mount Domville; thence by the eastern watershed of the Weir and Moonie Rivers north-westerly to the northern watershed of the Moonie River; thence by that watershed westerly to the north-west corner of Bombombah Run; thence by the west and south boundaries of that run to the north-east corner of Wagganba Run; thence by the east boundaries of Wagganba, Lower Teelba, Teelba East, Brigalow Scrub, Ula Ula, Fairy Mount, and North Guradla Runs; thence by the north boundary of Guradera Run; thence by the west boundary of Binigi Run to Warrill Creek; thence by Warrill Creek south-westerly to the north corner of Willarie Run; thence by the north-east boundary of that run to the Barwan or Macintyre River; and thence by the Macintyre River upwards to the point of commencement. This includes the whole of the Division of Wagganba under "*The Divisional Boards Act.*"

SUBDIVISION No. 1.

Commencing on the east boundary of Fairy Mount Run at the north-west corner of Wiccanna Run, and bounded thence east and south by the north and part of the east boundaries of the latter; thence north-easterly by the south-eastern watershed of the Moonie River; thence northerly by the eastern watershed of same; thence westerly by the northern watershed of same to the north-west corner of Bombombah Run; thence by the west and part of the south boundaries of that run to the north-east corner of Wagganba; thence by the east boundaries of Wagganba, Lower Teelba, Teelba East, Brigalow Scrub, Ula Ula, and part of Fairy Mount to the north-west corner of Wiccanna, the point of commencement. This includes the northern part of the Division of Wagganba under "*The Divisional Boards Act.*"

SUBDIVISION No. 2.

Commencing on the south-eastern watershed of the Moonie River at the north corner of Kayanna Run, and bounded thence north-easterly by the south-eastern watershed of that river; thence southerly by the western watershed of the Conda-

DESCRIPTION of CENSUS DISTRICTS and of COLLECTORS' SUBDIVISIONS—*continued.*

mine River; thence south-westerly and north-westerly by the south-eastern and south-western boundaries of Western Creek Run to Western Creek, by Western Creek downwards to the east boundary of Junction Run; thence south and west by part of the east and the south boundaries of Junction Run; thence south and west by part of the east and south boundaries of Boondandilla; thence west by part of the south boundary of Bajamollba; thence south by the west boundary of Merinda; thence west by part of the north boundary of Yagaburn; thence northerly by part of the eastern boundary of Tarewinabar; thence west and south by the north and part of the west boundaries of the same; thence west by the north boundary of Tarewinabar West Run; and thence north by part of the east boundary of Kayanna to the point of commencement. This includes part of the Division of Wagganba under "*The Divisional Boards Act.*"

SUBDIVISION No. 3.

Commencing on the eastern boundary of Tarewinabar Run at the north-west corner of Yagaburn Run, and bounded thence by the western boundaries of Yagaburn and Billa Billa; thence east and south by part of the north and part of the east boundaries of Ellangaba; thence east and south by the north and east boundaries of Tingun; thence by a small creek downwards, being part of the southern boundary of Tingun, to the north-east corner of Bromfield; thence south by the east boundary of same to Callandoon Branch Creek; thence by Callandoon Branch Creek downwards to the Macintyre River; thence by that river upwards to the south-west corner of Bengalla and Wyemo Run; thence north and north-easterly by the west and north-western boundaries of Bengalla and Wyemo; thence north-easterly by the north-western boundaries of Whetstone and Swithland; thence northerly by part of the western boundary of Canning Creek Run to the south corner of Western Creek Run; thence north-westerly by the south-western boundary of Western Creek Run to Western Creek; by Western Creek downwards to the east boundary of Junction Run; thence south and west by part of the east and the south boundaries of Junction Run; thence south and west by part of the east and the south boundaries of Boondandilla; thence west by part of the south boundary of Bajamollba; thence south by the west boundary of Merinda; and thence west by part of the north boundary of Yagaburn to the point of commencement. This includes the south-east part of the Division of Wagganba under "*The Divisional Boards Act.*"

SUBDIVISION No. 4.

Commencing on the east boundary of Fairy Mount Run at the north-west corner of Wiccanna Run, and bounded thence east and south by the north and part of the east boundaries of the latter; thence north-easterly by the north-western boundaries of Byran and Kayanna Runs; thence south by part of the east boundary of the latter; thence east by the north boundary of Tarewinabar West Run; thence north and east by part of the west and the north boundaries of Tarewinabar; thence southerly by the eastern boundaries of Tarewinabar and Goudar; thence east and south by part of the north and part of the east boundaries of Ellangaba; thence east and south by the north and east boundaries of Tingun; thence by a creek along part of the south boundary of Tingun to the north-east corner of Bromfield Run; thence south by that east boundary to Callandoon Branch Creek; thence by Callandoon Branch Creek downwards to the Macintyre River; thence by the Macintyre River downwards to the east corner of Willarie; thence north-westerly by part of the north-eastern boundary of that run to Warrill Creek; thence by Warrill Creek upwards to the north-west corner of Newinga; thence by part of the west boundary of Newinga and the west boundary of Biniji; thence west by part of the south boundary of Bumba; and thence north by the west boundaries of Bumba and Wiccanna Runs to the point of commencement. This includes the south-western part of the Division of Wagganba under "*The Divisional Boards Act.*"

No. 51.—MARANOA DISTRICT.

Commencing at the north-west corner of Coombarngo Run, and bounded thence by the north-east, the north-west, and part of the south-west boundaries of Biambilla North, by the north-west and part of the south-west boundaries of Wallambilla North, by part of the south-east and the south-west boundaries of Park Run, part of the south-east boundary of Bruce Run, part of the north-east boundary of Yalebone No. 2, the south-east boundaries of Trinidad and Lower Deepwater, part of the south-west boundary of Lower Deepwater, the south boundaries of Stirling and Redcap, the west boundary of Redcap to the south-east boundary of Blessington; thence by the south-east boundary of Blessington, the south boundaries of Crinilius Topaz and Yourangle No. 3 Runs, to the Maranoa River; thence by the Maranoa River downwards to the south-east corner of Dunkeld; thence by the south boundary of Dunkeld and by the north boundary of Glenelg; thence by part of the east and part of the south boundaries of Marathon, the east and part of the south boundaries of Sparta, the north boundaries of Thermopyle and Phocis, the west boundary of Phocis, part of the north and the west boundaries of Byzantium, the north boundary of Toomoo Back No. 3, part of the east and the north boundaries of Toomoo No. 2 to Mungallala Creek; thence by that creek downwards to the south-east corner of Hoogarbunnah; thence by the south boundaries of Hoogarbunnah and Hoogarbunnah Back Runs, by part of the west boundary of Hoogarbunnah Back to a point east from the north-east corner of Random Downs; thence by a line west to that corner; thence by the east boundary of Chance Downs and part of the north boundary of same, by the east boundary of Arkansas South, by the south and east boundaries of Arkansas North, part of the east boundary of Alba Creek No. 1, the south and east boundaries of Eurella, part of the south, the east, and part of the north boundaries of Eurella North, the east boundaries of Brunel Downs East and Mount Maria, part of the south boundary of Munga Munga, the south and east boundaries of Oakadilla, parts of the south and east boundaries of Concord, the south-east and north boundaries of Mount Elliot, part of the west boundary of Watershed Run, parts of the south and west boundaries of Redford East and Redford, the south boundary of East Billin, part of the east and the north boundary of Brigham to a point south of the south-east corner of Hogonthulla No. 1; thence by a line north to that corner; thence by a line east to the south-west corner of Koolbellup, by the west boundary of that run, by part of the south boundary of Chesterton No. 2; thence by the east boundaries of Chesterton No. 2 and No. 1; thence by the south and south-east boundaries of Yalgo, the east boundary of Colcobrogee, part of the south and east boundaries of Maermedo, the south boundaries of Carnarvon and Carnarvon Downs, part of the east boundary of Carnarvon Downs, the south boundary of Carnarvon East, and by the east boundary of Carnarvon East to the Carnarvon or Main Dividing Range; thence by that range south-easterly to the western watershed of Tchanning Creek; thence by

DESCRIPTION of CENSUS DISTRICTS and of COLLECTORS' SUBDIVISIONS—*continued.*

that watershed along the western boundaries of Upper West Channing, West Tchanning, and Lower West Tchanning southerly to the Western Railway line; thence by that railway line westerly to the east boundary of Omedool Run, by the east boundary of that run and part of the south boundary of same, by the east boundary of Wallabella North, by part of the north, the east, and part of the south boundaries of Wallabella, the west boundary of Tinwon, and by part of the north boundary of Coombarngo westerly to the point of commencement. This includes the whole of the Divisions of Bungil and Wallambilla under "*The Divisional Boards Act,*" and the Municipality of Roma.

SUBDIVISION No. 1.

Bounded on the south by a line crossing Bungil Creek, bearing east-north-east and passing through a point distant two hundred chains south-south-east from a tree marked broad-arrow B and situate about half-a-mile above a tree marked 57 on the survey of Bungil Creek; on the east by a line bearing north-north-west passing through a point distant two hundred and sixty-five chains east-north-east from said tree marked broad-arrow B; on the north by a line bearing west-south-west crossing Bungil Creek and distant four hundred chains from the south boundary; and on the west by a line bearing south-south-east distant four hundred chains from the eastern boundary. This includes the whole of the Municipality of Roma.

SUBDIVISION No. 2.

Commencing on Muckadilla Creek at the crossing of the main road from Roma to Mitchell, and bounded thence by that creek upwards to the south boundary of pre-emptive portion 6, Upton; thence by part of the south and the west boundaries of that portion, by part of the east, by part of the south, and the remainder of the east boundaries of portion 6, parish of Bindeygo, the east boundaries of 8, 11, 18, and 19, to the north-east corner of 19; thence by the east and the north-east boundaries of Taboonbay Run, and a line north-easterly to the south corner of portion 18, parish of Bungeworgorai; thence by the south-west and north-west boundaries of that portion, by the south-west boundaries of portions 19 and 20, the west boundaries of 20, 21, 22, 23, and the north-west boundary of portion 27, parish of Bengalla, and the same line continued to the Main Dividing Range; thence by that range easterly to the western watershed of Tchanning Creek; thence by that watershed along the western boundaries of Upper West Channing, West Tchanning, and Lower West Tchanning, southerly to the Western Railway line; thence by that railway line westerly to the east corner of the Municipality of Roma; thence north-westerly, south-westerly, and south-easterly by the north-east, the north-west, and part of the south-west boundaries of the said municipality, to the main road from Roma to Mitchell; and thence westerly by said road to the point of commencement. This includes the northern half of the Division of Bungil under "*The Divisional Boards Act.*"

SUBDIVISION No. 3.

Commencing on the South-Western Railway line on the east boundary of Omedool Run, and bounded thence by the east boundary of that run and part of the south boundary of same, by the east boundary of Wallabella North, by part of the north, the east, and part of the south boundaries of Wallabella, the west boundary of Tinwon, by part of the north boundary of Coombarngo; thence by part of the north-east, the north-west, and part of the south-west boundaries of Biambilla North, by the north-west and part of the south-west boundaries of Wallambilla North, by part of the south-east and south-west boundaries of Park Run, part of the south-east boundary of Bruce Run, part of the north-east boundary of Yalebone No. 2, the south-east boundaries of Trinidad and Lower Deepwater, part of the south-west boundary of Lower Deepwater, the south boundaries of Stirling and Redcap, the west boundary of Redcap to the south-east boundary of Blessington; thence by the east boundaries of Blessington and Tullock to the south boundary of portion 51, parish of Tullock; thence by that boundary and a line in continuation to the west boundary of portion 121, parish of Norman; thence by that boundary north and the north boundary of same portion to Muckadilla Creek; thence by that creek upwards to the road from Mitchell to Roma; thenee easterly by that road to the south-west boundary of the Municipality of Roma; thence south-easterly and north-easterly by part of the south-west and the south-east boundaries of the said municipality to the South-Western Railway line; and thence easterly by that line to the point of commencement. This includes the southern half of the Division of Bungil under "*The Divisional Boards Act.*"

SUBDIVISION No. 4.

Commencing at the crossing of the Western Railway line over Muckadilla Creek, and bounded thence by that creek downwards to the north-east corner of portion 121, parish of Norman; thence by the north and part of the west boundaries of that portion, a line westerly, and part of the south boundary of portion 51, parish of Tullock, to the east boundary of Tullock Run; thence by the east boundaries Tullock and Blessington, the south boundaries of Crinilius Topaz and Yourangle No. 3 Runs to the Maranoa River; thence by the Maranoa River upwards to the south-east corner of Myall Plains Run; thence west and north by the south and west boundaries of same; thence north-east by part of the north-west boundary of Terrarara Run north-west, by the south-west boundary of Upper Merivale Run, north-east by the north-west boundaries of Upper Merivale Head Creek and part of Annie Vale Runs, north-west by the south-west boundary of Bundara Run, north by the west boundaries of Bundara and Mount Ogilvie Runs, east by part of the north boundary of the latter, north by the west boundary of Mount Ogilvie No. 1 Run and a line in continuation to the south boundary of Mount Ogilvie No. 2 Run, west and north-west by part of the south boundary and the south-west boundary of the latter run to the Maranoa River; thence by the Maranoa River upwards to the range forming the watershed between Maranoa River waters and the Comet and the Dawson River waters; thence by that range south-easterly to a point bearing north-east from the north corner of portion 27, parish of Bengalla; thence by a line south-west to that corner; thence by the north-west boundary of that portion, the west boundaries of 23, 22, 21, 20, the south-west boundaries of 20 and 19, and the north-west and south-west boundaries of 18, parish of Bungeworgorai, and a line bearing south-east to the north-east corner of Taboonbay Run; thence by the north-east and part of the east boundaries of that run to the north-east corner of portion 19, parish of Bindeygo; thence by the east boundaries of 19, 18, 11, 8, and part of 6, part of the south boundary of 6 and the remaining part of the east boundary of that portion to the north-west corner of pre-emptive portion 6, Upton; thence by the west and part of the south boundaries of that portion to Muckadilla Creek; and thence by that creek downwards to the point of commencement. This includes the eastern half of the Division of Wallambilla under "*The Divisional Boards Act.*"

DESCRIPTION of CENSUS DISTRICTS and of COLLECTORS' SUBDIVISIONS—*continued.*

SUBDIVISION No. 5.

Commencing on the Maranoa River at the south-east corner of Dunkeld Run, and bounded thence west by the south boundary of Dunkeld and by the north boundary of Glenelg; thence by part of the east and south boundaries of Marathon, the east boundary of Sparta, the north boundaries of Thermopylæ and Phocis, the west boundary of Phocis, part of the north and the west boundaries of Byzantium, the north boundary of Toomoo Back No. 3, part of the east and the north boundary of Toomoo No. 2 to Mungallala Creek; thence by that creek downwards to the south-east corner of Hoogarbunnah; thence by the south boundary of Hoogarbunnah and Hoogarbunnah Back Runs, by part of the west boundary Hoogarbunnah Back to a point east from the north-east corner of Random Downs; thence by a line west to that corner; thence by the east boundary of Chance Downs and part of the north boundary of same, by the east boundary of Arkansas South, by the south and east boundaries of Arkansas North, part of the east boundary of Alba Creek No. 1, the south and east boundaries of Eurella, part of the south, the east, and part of the north boundaries of Eurella North, the east boundaries of Brunel Downs East and Mount Maria, part of the south boundary of Munga Munga, the south and east boundaries of Oakadilla, part of the south and east boundaries of Concord, the south-east and north boundaries of Mount Elliot, part of the west boundary of Watershed Run, parts of the south and west boundaries of Redford East and Redford, the south boundary of East Billin, part of the east and the north boundary of Brigham to a point south of the south-east corner of Hoguntlulla No. 1; thence by a line north to that corner; thence by a line east to the south-west corner of Koolbellup, by the west boundary of that run, by part of the south boundary of Chesterton No. 2; thence by the east boundaries of Chesterton No. 2 and No. 1; thence by the south and south-east boundaries of Yalgo, the east boundary of Colcobrogee, part of the south and east boundaries of Maermedo, the south boundaries of Carnarvon and Carnarvon Downs, part of the east boundary of Carnarvon Downs, the south boundary of Carnarvon East, and by the east boundary of Carnarvon East to the Carnarvon or Main Dividing Range; thence by that range south-easterly to the head of the Maranoa River; thence by the Maranoa River downwards to the west corner of Mount Ogilvie No. 2 Run; thence south-east by its south-west boundary; thence east by part of south boundary of same to a point bearing north from the north-east corner of Mount Ogilvie No. 1 Run; thence south by a line and the east boundary of same; thence west by part of south boundary of same; thence south by west boundaries of Mount Ogilvie and Bundara; thence south-east by south-west boundary of the latter; thence south-west by part of the north-west boundary of Annie Vale and the north-west boundaries of Head Creek and Upper Merivale; thence south-east by south-west boundary of the latter; thence south-west by part of the north-west boundary of Terarara; thence south and east by the west and south boundaries of Myall Plains Run to the Maranoa River; and thence by the Maranoa River downwards to the point of commencement. This includes the western half of the Division of Wallambilla under "*The Divisional Boards Act.*"

No. 52.—BALONNE DISTRICT.

Commencing at the north-west corner of Bombombah Run, and bounded thence by the west and south boundaries of that run to the north-east corner of Wagganba Run; thence by the east boundaries of Wagganba, Lower Teelba, Teelba East, Brigalow Scrub, Ula Ula, Fairy Mount, and North Guradla Runs; thence by part of the north boundary of Guradera Run; thence by the west boundary of Binigi Run to Warrill Creek; thence by Warrill Creek south-westerly to the north-east boundary of Willarie Run; thence by that north-east boundary to the Barwan or Macintyre River; thence by that river downwards to the southern boundary of the colony; thence by that southern boundary bearing west to the south-west corner of Bundaleer No. 9 Run; thence by the west boundaries of Bundaleer No. 9, Bundaleer No. 8, Bundaleer No. 7, part of the south boundary of Quambone, the east boundaries of Quambone, Dalbon, and Floriana Runs, by the north boundary of Floriana, part of the north boundary of Speeling East, the east boundaries of Uhroka, Balboona, Hesperia, Sunnyflat, Yarmouth, Oblong South, Oblong, Pericoota, Toorumbury, and a line to the north-west corner of Rolling Downs No. 2; thence by the north boundaries of Rolling Downs No. 2, Springwaterhole No. 3, Springwaterhole No. 1, Random Downs, and a line east to the west boundary of Hoogarbunnah Back Run, part of the west and the south boundary of that run and the south boundary of Hoogarbunnah Run easterly to Mungallalla Creek; thence by that creek upwards to the north-west corner of Toomoo No. 2; thence by the north boundary of Toomoo No. 2, part of the east boundary of same, part of the north boundary of Toomoo Back No. 3, the west boundaries of Byzantium and Phocis, by the north boundaries of Phocis and Thermopyle, the east boundary of Sparta; thence by part of the south and east boundaries of Marathon to the north-west corner of Glenelg Run; thence by the north boundaries of Glenelg, Glenormiston, and Lauristinas to the Maranoa River; by that river upwards to the south-west corner of Yourangle No. 3; thence by the south boundaries of Yourangle No. 3 and Crinilius Topaz, the south-east boundary of Blessington, the west boundary of Redcap, the south boundaries of Redcap and Stirling, the south-west boundary of Lower Deepwater, the south-east boundaries of Lower Deepwater and Trinidad, part of the north-east boundary of Yalebone No. 2, part of the south-east boundary of Bruce Run, part of the south-east boundary of Park Run, the north-west boundary of Wallambilla North Run, part of the south-west, the north-west, and part of the north-east boundaries of Biambilla North Run, part of the north boundary of Coombarngo, the west and part of the north boundaries of Tinwon, the east and part of the north boundaries of Wallabella, the east boundary of Wallabella North Run, part of the south and part of the north-east boundaries of Omedool to the Great Southern Railway line; thence easterly by that line to the north-east boundary of Moongool; thence by part of the north-east boundary of Moongool, the north-east boundaries of Upper Tingun, Centrebit, and Balle to Dogwood Creek, by Dogwood Creek downwards to the north-east corner of Murilla, by the south-east boundary of Murilla; and thence by the west boundary of Cobblegun to the point of commencement. This includes the whole of the Divisions of Warroo and Ula Ula under "*The Divisional Boards Act.*"

SUBDIVISION No. 1.

Commencing at the north-west corner of Bombombah Run, and bounded thence by the west boundary of Cobblegun, the north-east boundary of Dinwoodie, the south-east boundary of Murilla Run to the Condamine River; thence by that river downwards to Dogwood Creek, by Dogwood Creek upwards to the north-east boundary of Balle Run; thence by the north-east boundaries of Balle and

DESCRIPTION of CENSUS DISTRICTS and of COLLECTORS' SUBDIVISIONS—*continued.*

Centrebit, Upper Tingun, and Mongool to the Western Railway line, by that railway line westerly to the east boundary of Omedool; thence by the east and part of the south boundaries of that run, the east boundary of Wallabella North, part of the north, the east, and part of the south boundaries of Wallabella, the west boundary of Tinwon, part of the north boundary of Coombarngo, part of the north-east, the north-west, and part of the south-west boundaries of Biambilla North; thence by the north-west and part of the south-west boundaries of Wallambilla North, part of the south-east and south-west boundaries of Park Run, part of the south-east boundary of Bruce Run, part of the north-east boundary of Yalebone, the south-east boundaries of Trinidad and Lower Deepwater, part of the south-west boundary of Lower Deepwater, part of the south boundary of Stirling, the north-east boundaries of Muckadilla North, Muckadilla, Hookingah North, and Hookingah, part of the north-west boundary of Dunga North, the north-east boundaries of Dunga North and Dunga to the Condamine River; thence by that river downwards to the north-west corner of Byanbunno; thence by the north boundaries of Byanbunno, Byanbunno East and Glencarn Back Runs to the south-west boundary of Noona; thence by that boundary and the south-east boundaries of Noona and Merroombil, the north-east boundary of Merroombil, the north-west and north-east boundaries of Wanggle, part of the north boundary of Black's Camp Run to the north-east corner of same; and thence to the point of commencement. This includes the eastern half of the Division of Warroo under "*The Divisional Boards Act.*"

SUBDIVISION NO. 2.

Commencing at the north-east corner of Muckadilla North, and bounded thence by the north boundary of that run, part of the south boundary of Redcap, the west boundary of same, the south-east boundary of Blessington, the south boundaries of Crinilius Topaz, and Yourangal No. 3 Run, to the Maranoa River; thence by the Maranoa River downwards to the south-east corner of Dunkeld; thence by the south boundary of Dunkeld to the north-east corner of Dry Ridges Run; thence by the east boundaries of Dry Ridges, Bald Ridges, Nebul No. 1, Tindie No. 2, Nebul No. 2, part of the south boundaries of Nebul No. 2, the east boundaries of Marilla, Lussvale, Forest Downs West, to a point west from the north-west corner of Balmain Run; thence by a line east and the north boundaries of Balmain, Chippewa, Towtowrie, Wondit West, and Wondit to the east corner of Forest Downs Run; thence by that boundary, the south-east boundary of Yarara Lake Run, part of the south-west and the south-east boundaries of Glenlyon and Chesterfield, the north-east boundary of Chesterfield, part of the south-east and north-east boundaries of Clearwater, the north-west boundary of Wagoo Back Run, part of the south and the west boundaries of Wycombe, the north boundaries of Wycombe and Wagoo to the Condamine River, by that river upwards to the east corner of Dunga by the north-east boundaries of Dunga and Dunga North Runs, part of the north-west boundary of Dunga North Run, the north-east boundaries of Hookingah, Hookingah North, Muckadilla, and Muckadilla North Runs, to the point of commencement. This includes the western half of the Division of Waroo under "*The Divisional Boards Act.*"

SUBDIVISION NO. 3.

Commencing on the south boundary of the colony on the Culgoa River at the south-east corner of Culgoa A Run, and bounded thence west by the said south boundary to the south-west corner of Bundaleer No. 9 Run; thence by the west boundaries of Bundaleer No. 9, Bundaleer No. 8, Bundaleer No. 7, part of the south boundary of Quambone, the east boundaries of Quambone, Dalbon, and Floriana Runs, by the north boundary of Floriana, part of the north boundary of Speeling East, the east boundaries of Uhroka, Balboona, Hesperia, Sunny Flat, Yarmouth, Oblong South, Oblong, Pericoota, Toorumbury, and a line to the north-west corner of Rolling Downs No. 2; thence by the north boundaries of Rolling Downs No. 2, Spring Waterhole No. 3, Spring Waterhole No. 1, Random Downs, and a line east to the west boundary of Hoogarbunnah Back Run, part of the west and the south boundary of that run and the south boundary of Hoogarbunnah Run easterly to Mungallala Creek; thence by that creek upwards to the north-west corner of Toomoo No. 2; thence by the north boundary of Toomoo No. 2, part of east boundary of same, part of north boundary of Toomoo Back No. 3, the west boundary of Byzantium and Phocis, by the north boundary of Phocis and Thermopyle, the east boundary of Sparta; thence by part of the south and east boundaries of Marathon to the north-west corner of Glenelg Run; thence by the north boundaries of Glenelg, Glenormiston, and Dry Ridges; thence by the east boundaries of Dry Ridges, Bald Ridges, Nebul No. 1, Tindee No. 2, Nebul No. 2, part of the south boundary of Nebul No. 2, the east boundaries of Marilla, Luss Vale, Forest Downs West, to a point west from the north-west corner of Balmain Run; thence by a line east and the north boundaries of Balmain, Chippewa, Toutowrie, Wondit West, and Wondit, to the south-east corner of Forest Downs Run; thence by part of the north-east boundary of Forest Downs to the south-east boundary of Yarara Lake; thence by the south-east boundary of same part of the south-west boundary of Glenlyon and the south-east boundary of the latter to the Maranoa River; and thence by that river and the Culgoa River downwards to the point of commencement. This includes the west part of the Division of Ula Ula under "*The Divisional Boards Act.*"

SUBDIVISION NO. 4.

Commencing at the north-west corner of Bombombah Run, and bounded thence by the west and south boundaries of that run to the north-east corner of Wagganba Run; thence by the east boundaries of Wagganba, Lower Teelba, Teelba East, Brigalow Scrub, Ula Ula, Fairy Mount, and North Guradla Runs; thence by part of the north boundary of Guradera Run; thence by the west boundary of Binigi Run to Warrill Creek; thence by that creek south-westerly to the north-east boundary of Willarie Run; thence by the north-east boundary of that run to the Macintyre River; thence by that river downwards to the south boundary of the colony; thence by the said south boundary west to the Culgoa River, by the Culgoa River upwards to its junction with the Maranoa River, by the Maranoa River upwards to the west corner of the Cashmere; thence by the south-east and the north-east boundaries of Chesterfield, part of the south-east and north-east boundaries of Clearwater, the north-west boundary of Wagoo Back Run, part of the south and the west boundary of Wycombe, the north boundaries of Wycombe, Byanbunno, Byanbunno East, Glencarn Back Run, the south-west boundary of Noona, the south-east boundaries of Noona and Merroombil Runs, the north-east boundary of Merroombil, the north-west and north-east boundaries of Wanggle, part of the north boundary of Blacks' Camp Run, to the north-east corner of same, and thence to the point of commencement. This includes the eastern part of the Division of Ula Ula under "*The Divisional Boards Act.*"

INDEX TO DESCRIPTIONS OF CENSUS DISTRICTS and of COLLECTORS' SUBDIVISIONS.

District.	Page.	District.	Page.
Aramac	VII.	Kennedy	XV.
Balonne	LXIII.	Leichhardt...	XXIV.
Blackall	IX.	Logan	XXXV.
Bowen	XIV.	Mackay	XVI.
Brisbane	XXXII.	Maranoa	LXI.
Bundaberg	XXII.	Marathon	VI.
Burke	VI.	Maryborough	XXV.
Burnett	XXXVII.	Moreton East	XXXI.
Caboolture	XXIX.	Moreton West	XL.
Cardwell	XIII.	Oxley	XLIV.
Charleville	X.	Palmer	III.
Clermont	XVIII.	Peak Downs	XVII.
Cook	III.	Rockhampton	XX.
Cunnamulla	XII.	Somerset	III.
Dalby	LI.	Springsure	XXV.
Darling Downs Central	LI.	Stanley	XXXIX.
Darling Downs East	LVII.	Stanthorpe	LIX.
Darling Downs North	XLVIII.	St. Lawrence	XVII.
Darling Downs West	LX.	Taroom	XLVIII.
Diamantina	VIII.	Tiaro	XXVI.
Drayton and Toowoomba...	LIV.	Townsville	XIV.
Etheridge	V.	Warrego	XI.
Fassifern	XLVI.	Warwick	LX.
Gladstone	XXI.	Westwood	XIX.
Gympie	XXVII.	Wide Bay	XXIII.
Ipswich	XLIII.	Woothakata	IV.

INDEX to NAMES of ENUMERATORS.

Name.	District.	Name.	District.
Alexander, Robert	Logan	Mowbray, William Matthew ...	Woothakata
Blakeney, William Theophilus	Oxley	Murray, George Pulteney Malcolm	Darling Downs East
Boyce, John Alexander ...	Darling Downs Central	Myles, Frederick William ...	Warrego
Bryce, Thomas	Caboolture	Norris, William Osburn ...	Cunnamulla
Burkitt, Horace...	Bundaberg	O'Neil, Michael	Leichhardt
Burrowes, Waldron Joseph Cooper Walker	Bowen	Parry-Okeden, William Edward	Charleville
Buttanshaw, Henry Reginald...	Wide Bay	Pinnock, Philip	Brisbane
Cardew, Pollett...	Stanthorpe	Pugh, Theophilus Parsons ...	Rockhampton
Challinor, George Miles ...	Stanley	Ranken, John	Burnett
Day, William Henry	Moreton East	Ranking, Robert Archibald ...	Blackall
Dorsey, Alexander	Clermont	Rich, Charles William... ...	Gladstone
Duff, David Hugh	Somerset	Roche, Frederick William ...	Darling Downs North
Elliot, Aynsley John	Marathon	Samwell, William	Etheridge
Fanning, Mathew Patrick Boyle	St. Lawrence	Scott, Robert	Taroom
Francis, Arthur Morley ...	Darling Downs West	Selheim, Philip Frederic ...	Kennedy
Giffin, George James	Cardwell	Smith, Richard Joseph ...	Fassifern
Goodall, William Robert ...	Mackay	St. George, Howard	Cook
Gough, Henry Bloomfield ...	Diamantina	Sword, Thomas Stevenson ...	Aramac
Henry, Alfred	Peak Downs	Taylor, Richard Target ...	Balonne
Hill, Stanley Grantham ...	Westwood	Terry, Sydney Briggs	Maryborough
Hume, Walter Cunningham ...	Drayton & Toowoomba	Thynne, Edward	Palmer
Lukin, George Lionel	Gympie	Townley, William	Moreton East & Ipswich
MacDonald, John Graham ...	Springsure	Uhr, Reginald Charles Heber...	Burke
Macfarlane, Henry Taylor ...	Maranoa	Woodcock, Charles Alexander John	Warwick
McMullan, John	Tiaro	Yaldwyn, William	Dalby
Morey, Edmund	Townsville		

NAMES of COLLECTORS in each DISTRICT and SUB-DISTRICT, with NUMBER of SUB-DISTRICTS.

District.	Sub-District.	Name of Collector.
Aramac ...	1	Alfred Elias Moniz
,, ...	2	George Henry Gardner
,, ...	3	Charles McLaughlan
,, ...	4	Alexander Duncan Cameron
,, ...	5	Daniel Perry Ryan
Balonne ...	1	William Golding Bays and John Fluten
,, ...	2	William Golding Bays and John Fluten
,, ...	3	Joseph Dent and John Nason
,, ...	4	Alexander McKay
Blackall ...	1	Samuel Hite
,, ...	2	Thomas Orchard
,, ...	3	Edgar Thomas Towner
,, ...	4	Richard Markwell
Bowen ...	1	Albert Brook
,, ...	2	David Anderson
,, ...	3	John Macarthur
,, ...	4	Edward William King
,, ...	5	George James Boulter
,, ...	6	William Emmerson
Brisbane ...	1	Arthur Rawlins
,, ...	2	Bayley Pike
,, ...	3	Charles G. Berry
,, ...	4	Thomas Colahan
,, ...	5	John Hinch
,, ...	6	George Alfred Turner
,, ...	7	Robert Kilfeder
,, ...	8	William Stanley Hall
,, ...	9	Charles M. Cameron
,, ...	10	George Dickins
,, ...	11	James Watt
,, ...	12	John Peter Johnston
,, ...	13	Joseph Hawes Smith
,, ...	14	James Lane
,, ...	15	Henry William Llewellyn
,, ...	16	William Henry Brodie
,, ...	17	Edward Slaughter
,, ...	18	Henry Frederick Watson
,, ...	19	John Marlow
,, ...	20	Henry Hoghton
,, ...	21	Frank Grayson
,, ...	22	James W. Wassell
Bundaberg ...	1	Patrick Scullen
,, ...	2	John McBean Walker
,, ...	3	Richard Murray O'Connell
,, ...	4	William Bligh O'Connell
,, ...	5	Thomas Wallis Harris
,, ...	6	Robert Knight
,, ...	6A	John Alfred Simpson
,, ...	6B	John Alfred Simpson
,, ...	7	Abraham McIntosh Broom
,, ...	8	Thomas Prior
,, ...	9	George Bayne
Burke ...	1	Francis Blanchard
,, ...	2	Charles Dean Rowe
,, ...	3	James Sutherland
,, ...	4	George Henry Horsley, Charles Deane Rowe, William Andrew Miller
,, ...	5	George Seymour and Alexander Nicholas
Burnett ...	1	John Giles O'Sullivan and Henry Halloran
,, ...	2	John Giles O'Sullivan
,, ...	3	John Giles O'Sullivan and Henry Halloran
Burnett ...	4	John Robert Ashney and Henry Halloran
,, ...	5	John Robert Ashney, Henry Halloran, Thomas Black, and Owen Tudor Lloyd
,, ...	6	Owen Tudor Lloyd
,, ...	7	John Robert Ashney and Thomas Black
,, ...	8	Thomas Batten Mason
,, ...	9	Thomas Batten Mason
,, ...	10	Thomas Batten Mason
Caboolture ...	1	William Pinnock
,, ...	2	Samuel A. French
,, ...	3	John Canning
,, ...	4	David B. Duncan
,, ...	5	Frederick Hamilton
,, ...	6	Edgar Foreman
,, ...	7	James McCullagh
,, ...	8	George Woodward Mallett
,, ...	9	Henry John Hall
,, ...	10	John Caton
,, ...	11	Joseph Baldwin
Cardwell ...	1	Julius Tottenham
,, ...	2	Julius Tottenham
,, ...	3	Julius Tottenham
Charleville ...	1A	John William O'Keefe
,, ...	1B	James Brisbane Henry Harrison
,, ...	2	James William Ward
,, ...	3A	William O'Connell Bligh
,, ...	3B	James George Green
,, ...	4	William Furlong
Clermont ...	1	Charles Richards, junr.
,, ...	2	Richard Tamblyn
,, ...	3	Josiah Crooke
,, ...	4	Henry Leighton
,, ...	4A	Thomas Andrews
,, ...	5	Horace J. Stretton
,, ...	6	William Bagnall
,, ...	7	Pharoah H. Isaacs
Cook ...	1	William Innes
,, ...	2	John Joseph O'Leary
,, ...	3	Michael O'Leary
,, ...	4	Malcolm Harrod
,, ...	5	Arthur Arnold Mayou
,, ...	6	Josiah Phillips
,, ...	7	Charles Laurence
,, ...	8	John Pascoe
,, ...	9	Matthew Ambrose Carroll
Cunnamulla ...	1	Charles Robert Lowes
,, ...	2	Charles Robert Lowes and William Henry Pulman
,, ...	3	Charles Robert Lowes
,, ...	4	William Henry Pulman
Dalby ...	1	Alexander Adolphus Gaskarth
,, ...	2	Edwin Bennett Wilkins
Darling Downs Central	1	Richard William Bailey
,, ...	2	Martin Boulton
,, ...	3	William Nelson Watson
,, ...	4	James Sproat
,, ...	5	John Charles Allen
,, ...	6	Eric Sutherland Ross
,, ...	7	Bernard Joseph
,, ...	8	Louis de Robaulx
,, ...	9	Peter Tighe
,, ...	10	James Henry Buxton

NAMES of COLLECTORS in each DISTRICT and SUB-DISTRICT, with NUMBER of SUB-DISTRICTS—*continued.*

District.	Sub-District.	Name of Collector.
Darling Downs East	1	Richard Kirby
,, ...	2	Edward Hewitt
,, ...	3	George H. Lomas
,, ...	4	Alfred Good
,, ...	5	Gilbert Daveney
,, ...	6	George R. Desgrand
,, ...	7	John K. Keable
,, ...	8	Robert Grayson, senr.
,, ...	9	John Connell
,, ...	10	Frederick W. Margetts
,, ...	11	Frank Daveney
,, ...	12	Robert Grayson, junr.
Darling Downs North	1	Richard G. M. Cumming
,, ...	2	Samuel Butterworth
,, ...	3	Edward Watts
,, ...	4	Reginald Sinclair Yaldwyn
,, ...	5	George Hunter Wilkie
,, ...	6	Thomas Martin
,, ...	7	Kenneth Johnstone Morison
,, ...	8	James H. Douglas
,, ...	9	James King
,, ...	10	Norman W. Nagel
Darling Downs West	1	Thomas Marryatt Browne
,, ...	2	Frederick William Browne
,, ...	3	Edward Sampson Marshall
,, ...	4	Philip John Browne
Diamantina ...	1	T. Harding
,, ...	2A	Henry Johnson
,, ...	2B	William Brodie
,, ...	3A	Luke Ashby and William Ketteringham
,, ...	3B	Stuart Wallen
Drayton & Toowoomba	1	John Bethel Robinson
,, ...	2	George A. Russell
,, ...	3	Alfred W. Murray
,, ...	4	J. Sheppard
,, ...	5	John Maddern
,, ...	6	Sydney G. Roberts
,, ...	7	Jonathan Nock
,, ...	8	George Say
,, ...	9	W. D. Armstrong
Etheridge ...	1	Joseph McCague
,, ...	2	Nicholas Samwell
,, ...	3	William Scott
,, ...	4	Nicholas Samwell
Fassifern ...	1	Mathew Carmody and Gustav Rudolf Weise
,, ...	2	Walter Clare Cardew
,, ...	3	Johannes Althaus
,, ...	4	Henry Ponsonby Lucas Cardew and William Bryce
Gladstone ...	1	William B. Prizeman
,, ...	2	John McLean Bruce
,, ...	3	Charles Barr Peacock
,, ...	4	Marshall D. Gadsden
Gympie ...	1	William Hay, Thomas Edward Betts, and William Horton
,, ...	2	Charles Dun
,, ...	3	Francis W. Mawe
,, ...	4	Samuel L. Hester
,, ...	5	Frederick L. Mant
,, ...	6	Robert A. Richardson
,, ...	7	Augustine Raymont Hemmings
,, ...	8	Samuel Barter
Ipswich ...	1	William Ramsbotham
,, ...	2	Thomas Allen Pickering
,, ...	3	John Frederick Keeder
,, ...	4	Michael Josiah Deane
,, ...	5	Alfred Lawrence
,, ...	6	Robert Henry Fitzgerald
Kennedy ...	1	William Moffatt
,, ...	2	William C. Norris
,, ...	3	Thomas C. Hackett
,, ...	4	James Keary
,, ...	4A	Hugh Campbell
,, ...	5	John Penny
,, ...	6	John Robins
,, ...	7	Patrick Jones
,, ...	8	John Creighton
Leichhardt ...	1	Ross Maclean
,, ...	2	James O'Neil and John O'Neil
,, ...	3	William Nott
Logan ...	1	Charles Batten
,, ...	2	William Castles
,, ...	3	Charles Kindler
,, ...	4	F. Block
,, ...	5	William Weaber
,, ...	6	John Cooper Shields
,, ...	7	William Cave
,, ...	8	William Landsborough
,, ...	9	Richard Griffiths
Mackay ...	1	Albert T. Ball
,, ...	1A	John Lake
,, ...	2	Alfred Mather
,, ...	3	John Charles Binney
Maranoa ...	1	Edward Archer Rees
,, ...	2	William Gerring
,, ...	3	Reginald Arthur Whipham
,, ...	4	John Borthwick
,, ...	5	Charles Bernaud
Marathon ...	1	Herbert Pringle
,, ...	2	James McIntyre
,, ...	3	Christopher Stuart Penny
Maryborough ...	1	George A. Watson
,, ...	2	George Rankin
,, ...	3	Joshua Halcro Robertson
,, ...	4	George Eales
,, ...	5	James Hunter
,, ...	6	Richard T. Edwards
Moreton East ...	1	Alfred Robinson
,, ...	2	Robert Jarvis
,, ...	3	Tindal P. Porter
,, ...	4	Matthew Hinchcliffe
,, ...	5	James W. Wassell
,, ...	6	George Watkins
Moreton West ...	1	Michael Byrne
,, ...	2	George Barnicoat
,, ...	3	Jacob Spresser
,, ...	4	August Müller
,, ...	4A	Edward Owen Hobkirk
,, ...	5	Harris Thistlethwaite
,, ...	6	Francis Pontey
,, ...	7	Donald C. Cameron
,, ...	8	William Warland
Oxley ...	1	William Robert Arthy
,, ...	2	Arthur Howard Caston
,, ...	3	George Longlands
,, ...	4	Henry Edward Ashley
,, ...	5	Thomas Logan
,, ...	6	Frederick Codner Drew

NAMES of COLLECTORS in each DISTRICT and SUB-DISTRICT, with NUMBER of SUB-DISTRICTS—*continued.*

District.	Sub-District.	Name of Collector.
Oxley ...	6A	Frederick Codner Drew
,, ...	7	John Revell
,, ...	8	Samuel Swindells Priday
,, ...	9	John Buhôt
,, ...	10	Edward Cooper
,, ...	11	James Henry
Palmer ...	1	William McKenzie
,, ...	2	Han Govey
,, ...	3	John T. Dickson and Ah Chang
,, ...	4	A. J. Carswell
,, ...	5	Ah Tung
,, ...	6	Ah Chong
,, ...	7	Tommy Tin Chong
,, ...	8	Sin Chung
Peak Downs ...	1	Frank Taylor
,, ...	2	John George Adair
,, ...	3	James Graham Croghan
Rockhampton ...	1	David Temple
,, ...	2	Henry Godfrey
,, ...	3	John Oxley Portus
,, ...	4	Francis Holmes
Somerset ...	1	Walter D. T. Powell
,, ...	2	Allan Wilkie
Springsure ...	1	Joseph Steele
,, ...	2	James Murray Vicary
,, ...	2A	Thomas Middleton
,, ...	3	Frederick G. Johnson
,, ...	3A	Thomas Middleton
Stanley ...	1	John Lemuel Bolden
,, ...	2	Arthur Henry Thompson
,, ...	2A	William Porter
,, ...	3	William Porter
,, ...	3A	George Glencross Smith
,, ...	4	George Glencross Smith
Stanthorpe ...	1	Maurice Ferrar
,, ...	2	John C. Slattery
St. Lawrence ...	1	Walter White
,, ...	2	William James Wallace
,, ...	3	Thomas H. Lenten
,, ...	4	Thomas H. Lenten
,, ...	5	Thomas H. Lenten

District.	Sub-District.	Name of Collector.
Taroom ...	1	William Wright
,, ...	2	Samuel Edward Pointon
,, ...	3	James McCorley
,, ...	4	John W. W. Jackson
Tiaro ...	1	James Dowzer, junr.
,, ...	2	Charles Augustus Stringer
,, ...	3	Frank Biddles
,, ...	4	Percy Biddles
Townsville ...	1	Henry E. Greensill
,, ...	2	Richard Cholmondeley Godschall Johnson
,, ...	3	Phillip Brady
,, ...	4	Richard J. Gorton
Warrego ...	1	Arthur O'Keefe
,, ...	2	James Home Husband
,, ...	3	James Home Husband
,, ...	4	Edward Joseph Wall
,, ...	5	Edward Joyce
Warwick ...	1	Julius Selke
,, ...	2	Joseph A. Pollard
,, ...	3	Owen Jarett
Westwood ...	1	Robert J. Tooker
,, ...	2	William Part
,, ...	3	A. B. Bell
,, ...	4	Theodore Wright
,, ...	5	William Stewart
,, ...	6	A. B. Bell
,, ...	7	Robert J. Tooker
,, ...	8	Theodore Wright
Wide Bay ...	1	Joseph Moore La Barte
,, ...	2	George Groundwater
,, ...	3	Charles Henry Simcock
,, ...	4	James Wilson
,, ...	5	William Howard
Woothakata ...	1	Kennedy William O'Brien
,, ...	2	Robert John Moxham
,, ...	3A1	Richard James
,, ...	3A2	Henry Keys
,, ...	3B	William Isaac Booth
,, ...	3C	Alfred Edwin Kilgour and Henry Webb

APPENDIX B.

DESCRIPTIONS showing where the CENSUS DISTRICTS of 1881 are OVERLAPPED by the CENSUS DISTRICTS of 1876.

ARAMAC.

Overlapped by part of the old Census District of BLACKALL, as follows :—

Commencing at the confluence of the Alice River and the Barcoo River, and bounded thence by the Barcoo River downwards to the township of Isisford ; thence by the road from that township to Bimera Station ; thence by the road from Bimera Station to Tocal Station northerly to the 24th parallel of south latitude ; thence by that parallel of latitude easterly to the watershed dividing the Barcoo and Thomson Rivers ; thence by that watershed north-easterly to a point west from south-west corner of Coreena Run ; thence by a line east to that corner and by the south boundary of Coreena Run ; thence north and west by the east and part of the north boundaries of that run ; thence north by the east boundary of Bellabad Run and part of the east boundary of Ingberry Run to the road from Aramac to Surbiton Station on the Belyando River ; thence by that road easterly to the western watershed of the Alice River ; thence northerly and easterly by that watershed to the watershed dividing the Alice River and Belyando River waters ; thence by that watershed southerly to a point bearing east from the north-east corner of Elton East Run ; thence by a line west to said corner ; thence south by the east and south boundaries of Elton East Run and north boundaries of Elton South and Foxhall No. 2 Runs ; thence south by the west boundary of the latter run ; thence west by part of the north boundary of Foxhall No. 1 to the road from Aramac to Home Creek Station ; thence by that road passing through Barcaldine Downs Station to the Alice River ; thence by that river downwards to the point of commencement.

This includes subdivision No. 1 and sub-subdivision 3 of the present Census District of Aramac, and forms the south-eastern part of the Division of Aramac under "*The Divisional Boards Act.*"

BLACKALL.

Overlapped by the whole of the old Census District of TAMBO, as follows :—

Commencing on the western watershed of the Belyando River at the south-east corner of Birkhead No. 6 Run, and bounded thence by that watershed south-easterly to the northern watershed of the Warrego River ; thence by the north-western watershed of that river south-westerly and westerly to the south-west corner of Bexhill Run ; thence north by the west boundaries of Bexhill, Enniskillen, and Spring Block Runs ; thence east by north boundary of the latter ; thence north by the west boundary of Paradise Downs No. 5 Run ; thence east by the north boundaries of Paradise Downs Nos. 5 and 6 Runs ; thence north by part of the west boundary of Birkhead No. 2 Run ; thence by the north boundary of that run to the west boundary of Birkhead No. 6 ; and thence by part of that west boundary and the south boundary of Birkhead No. 6 Run to the point of commencement.

This includes subdivision No. 1 of the present Census District of Blackall, and forms the south-eastern part of the Division of Kargoolnah under "*The Divisional Boards Act.*"

BALONNE.

Overlapped by part of the old Census District of MARANOA, as follows :—

Commencing at the west corner of Pannonia Run, and bounded thence south-easterly by the south-western boundaries of Pannonia and Oberina ; thence north-easterly by the south-eastern boundaries of Oberina and part of Whalebone No. 2 ; thence south-easterly by part of the south-western boundary of Whalebone No. 2 and the south-western boundary of Staines ; thence north-easterly by the south-eastern boundary of Staines ; thence north-westerly by the north-eastern boundaries of Staines and Whalebone No. 2 ; and thence south-westerly by the north-western boundaries of Whalebone No. 2 and Pannonia to the point of commencement.

This includes the whole of sub-subdivision 2 of subdivision 1 of the present Census District of Balonne, and forms part of the Division of Warroo under "*The Divisional Boards Act.*"

Again—

Commencing at the south-west corner of Tinwon, and bounded thence by the west and part of the north boundaries of that run, the east and part of the north boundaries of Wallabella, the east boundary of Wallabella North Run, part of the south and part of the eastern boundaries of Omedool to the Great Southern Railway line, thence easterly by that line to the north-east boundary of Moongool ; thence by part of the north-east boundary of Moongool, the north-east boundaries of Upper Tingun and Centrebit, to the east corner of the latter ; thence westerly by the southern boundaries of Centrebit, Yuleba No. 2, Yuleba Back Block, and Tinwon to the point of commencement.

This includes the whole of sub-subdivision 1 of subdivision 1 of the present Census District of Balonne, and forms part of the Division of Warroo under "*The Divisional Boards Act.*"

BRISBANE.

Overlapped by part of the old Census District of EAST MORETON, as follows :—

Commencing at the confluence of Norman's Creek with the Brisbane River, and bounded thence by Norman's Creek upwards to the south corner of portion 173, parish of South Brisbane ; thence southerly across a road to the north-east corner of 176 ; thence southerly by the eastern boundaries of portions 176, 177, same parish, and a line in continuation to the north-east corner of portion 84, parish of Yeerongpilly ; thence west by the north boundary of portion 84 and a line in continuation to the centre line of the Brisbane and Ipswich road ; thence northerly by the centre line of said road to the south boundary of the Municipality of Brisbane ; thence east by the south boundary of that municipality along the south boundaries of portions 103 and 121 to the south-east corner of the latter ; thence north along the east boundaries of 121, 120, 119, 118, 117, 116, and 46 to the Brisbane River ; and thence by the right bank of that river downwards to the point of commencement.

This includes subdivision No. 19 of the present Census District of Brisbane, and forms part of the Division of Wooloongabba under "*The Divisional Boards Act.*"

OVERLAPPINGS of CENSUS DISTRICTS—*continued.*

BUNDABERG.

Overlapped by part of the old Census District of WIDE BAY, as follows:—

Commencing on the Burnett River at the south-west corner of portion 1, parish of Electra, and bounded thence by that river upwards to the Perry River; thence by the Perry River upwards to the north-east corner of the Lower Chin Chin Lease; thence by the southern watershed of St. Agnes Creek and the southern watershed of Gin Gin Creek westerly; thence by the western watershed of Gin Gin Creek and the Kolan River north-westerly to the northern watershed of the Kolan River; thence by that northern watershed easterly to the spur range separating Stony and Four-mile Creeks; thence south-easterly by that spur range to the junction of those creeks; thence by Stony Creek downwards to the Kolan River; by the Kolan River downwards to its junction with Gin Gin Creek; thence south-east by a line to the Burnett River, and by that river upwards to the point of commencement.

This includes the whole of subdivisions Nos. 8 and 9 of the present Census District of Bundaberg, and forms part of the Division of Kolan under "*The Divisional Boards Act.*"

BURNETT.

Overlapped by part of the old Census Districts of STANLEY and WIDE BAY, as follows:—

By Stanley—

Commencing on the Cooyar Range at its intersection with a spur range forming the southern boundary of the Homestead Area on Taromeo Run proclaimed in *Government Gazette* of 1877, folio 548; thence by that spur range to the road from Nanango to Taromeo; thence by that road easterly to Yeraman Creek, by that creek upwards and part of the south boundary of a Camping Reserve, by the west and south boundaries of portion 1, parish of Cooyar to Cooyar Creek; thence by Cooyar Creek upwards about five and three-quarter miles in a direct line to the boundary between Cooyar and Taromeo Runs; thence by that boundary and the northern watershed of Googa Googa Creek easterly; thence by the eastern watershed of Taromeo Creek northerly to Cooyar Creek opposite the confluence of Paradise Creek; thence by Cooyar Creek upwards to Taromeo Creek and by a spur range forming the northern boundary of the homestead area aforesaid north-westerly to the Cooyar Range; and thence southerly by that range to the point of commencement.

This includes sub-subdivision No. 1 of the present Census District of Burnett, and forms part of the Division of Barambah under "*The Divisional Boards Act.*"

By Wide Bay—

Commencing at the confluence of the Perry River with the Burnett River, and bounded thence by the Burnett River upwards to the junction of Degilbo Creek; thence by a line bearing north-west to the northern boundary of the Lower Chin Chin Lease; thence easterly by that boundary to the north-east corner of same on the Perry River; and thence by the Perry River downwards to the point of commencement.

This includes the whole of sub-subdivision 10 of the present Census District of Burnett, and forms part of the Division of Perry under "*The Divisional Boards Act.*"

CABOOLTURE.

Overlapped by part of the old Census Districts of EAST MORETON and STANLEY, as follows:—

By East Moreton—

Commencing at the confluence of Breakfast Creek with the Brisbane River, and bounded thence by that creek upwards to the south-east corner of portion 150, parish of Enoggera; thence by the eastern boundaries of portion 150, the eastern and south-eastern boundaries of 161 and 162; thence north by the eastern boundaries of 162, 193, 194, 197, 198, and 202, parish of Enoggera, and portions 1, 589, 592, and 590, parish of Kedron, to Nundah Creek; thence by Nundah Creek downwards to its mouth; thence south-easterly by the shore of Moreton Bay to Luggage Point, at the mouth of the Brisbane River; thence by the left bank of the Brisbane River upwards to the point of commencement. To include Parker's Island.

This includes subdivision No. 1 of the present Census District of Caboolture, and forms the eastern half of the Division of Nundah under "*The Divisional Boards Act.*"

By Stanley—

Commencing at Mount Mee on D'Aguilar's Range, and bounded thence northerly by that range forming the watershed between the Mary and Stanley River waters; thence by that range westerly to the range forming the watershed between Monsildale and Sheep Station Creeks; thence by that watershed and the western watershed of Kilcoy Creek south-easterly to Goonneringerringi Mountain; thence by the south boundary of Kilcoy Run easterly to the Stanley River; thence by that river downwards to Oaky Creek; thence by that creek upwards to its head; and thence by the southern watershed of Neurum Creek easterly to D'Aguilar's Range at the point of commencement.

This includes subdivision No. 11 of the present Census District of Caboolture, and forms part of the Division of Caboolture under "*The Divisional Boards Act.*"

CARDWELL.

Overlapped by part of the old Census District of KENNEDY NORTH, as follows:—

Commencing at the confluence of the Burdekin River and Star River, and bounded thence north-easterly by the north-western and northern watershed of the Star River to the head of Saltwater Creek intersecting Hinchinbrook No. 2 Run; thence by that creek downwards to the sea-coast; thence by a line west from the mouth of said creek to the north corner of Hinchinbrook No. 2 Run; thence westerly to the range forming the north-eastern watershed of the Burdekin River; thence north-westerly by said range to the western watershed of same; thence southerly by the western watershed of the Burdekin to the range forming the northern watershed of the Clarke River; thence by that range easterly to the west corner of South Merino Run; thence by the north-west boundary of that run to the Burdekin River, and thence by the Burdekin River downwards to the point of commencement.

This includes subdivision No. 1 of the present Census District of Cardwell, and forms part of the Division of Hinchinbrook under "*The Divisional Boards Act.*"

Overlappings of Census Districts—*continued.*

CLERMONT.

Overlapped by part of the old Census Districts of Peak Downs and Kennedy South, as follows:—

By Peak Downs—

Commencing on the Nogoa River at the west corner of Lurline Run, and bounded thence by the north-west boundary of that run to the south-west boundary of Carrangara, by that boundary to the west corner of that run; thence by the eastern watershed of Crinum Creek north-westerly to Peak Range; thence by the Peak Range north-westerly and by Drummond Range south-westerly to the head of Bath Creek; thence by Bath Creek downwards to the west boundary of the Municipality of Clermont; thence north, east, and south by part of the west, the north, and part of the east boundaries of that Municipality to Wolfang Creek downwards to Sandy Creek, by Sandy Creek downwards to Theresa Creek, by Theresa Creek downwards to the Nogoa River; and by the Nogoa River downwards to the point of commencement.

This includes subdivision No. 3 of the present Census District of Clermont, and forms the western part of the Division of Broadsound under "*The Divisional Boards Act.*"

By Kennedy South—

Commencing on the Great Dividing Range at its intersection with the 22nd parallel of south latitude, and bounded thence due east by that parallel to the western watershed of Brown's Creek; thence south-easterly by that watershed to the Drummond Range; thence easterly and northerly by the Drummond and Denham Ranges to the Leichhardt Range; thence northerly by that range to the head of the Suttor River; thence by that river downwards to the crossing of the Main Road from Bowen to Bowen Downs; thence westerly by that road to the Great Dividing Range; and thence southerly by that range to the point of commencement.

This includes sub-subdivisions 1 and 2 of the present Census District of Clermont, and forms the northern part of the Division of Belyando under "*The Divisional Boards Act.*"

COOK.

Overlapped by part of the old Census District of Cardwell, as follows:—

Commencing on the sea-coast at Double Point in about latitude 17 degrees 40 minutes south, and bounded thence by a line west to the north-eastern watershed of the Herbert River; thence north-westerly by the south-western watershed of the Barron River to a point bearing south-west from Cape Grafton; thence north-easterly by a line to Cape Grafton; and thence southerly by the sea-coast to the point of commencement.

This includes subdivision No. 1 and sub-subdivision 3 of the present Census District of Cook, and forms part of the Division of Cairns under "*The Divisional Boards Act.*"

DARLING DOWNS EAST.

Overlapped by part of the old Census Districts of Stanthorpe and Warwick, as follows:—

By Stanthorpe—

Commencing on the range separating the Severn River and the Condamine River waters, and bounded thence by the eastern watershed of Pike's Creek southerly and by a line south to the Severn River, at a point 3½ miles in a direct line below the confluence of Accommodation Creek; thence by the Severn River upwards and by Accommodation Creek upwards to the north-west boundary of Tenterfield North Run; thence by that north-west boundary to the south boundary of the colony; thence by that boundary westerly to the confluence of Tenterfield Creek with the Severn River; thence by the Severn River downwards to the west corner of Gunyan Run; thence north-easterly and south-easterly by the north-western and north-eastern boundaries of that run; thence north-easterly by the western watershed of Pike's Creek to the range separating the Severn River and the Condamine River waters; and thence south-easterly by that range to the point of commencement.

This includes subdivision No. 7 of the present Census District of Darling Downs East, and forms part of the Division of Inglewood under "*The Divisional Boards Act.*"

By Warwick—

Commencing on the east boundary of the Municipality of Warwick, at the north-west corner of pre-emptive portion 1 in the parish of Warwick, and bounded thence east by the north boundary of that portion, and south by part of the east boundary of same; thence east by the north boundaries of pre-emptive portion 2, parish of Warwick, and pre-emptive portions 5 and 6, parish of Canning, to Swan Creek; thence by Swan Creek upwards to the north corner of pre-emptive portion 28, parish of Cunningham; thence south-easterly by part of the north-eastern boundary of that portion to a point bearing south-west from the south corner of portion 181, parish of Robinson; thence north-easterly by a line passing along the south-east boundaries of 181, 182, 183, 184, 185, 186, and 1031 same parish; thence north-westerly by the north-east boundary of the latter; thence north-easterly by the south-east boundaries of 426, 427, 428, 429, 430, 435, 436, 437, 438, 443, 444, 445, 446, 450, 451, 452, and 453 same parish; thence north-westerly by the north-east boundaries of 453, 449, a line in continuation, 475, 246, and again a line in continuation to Freestone Creek; thence by Freestone Creek downwards to the north corner of portion 66, parish of Canning; thence south-westerly by the north-west boundaries of portions 66, 67, 68, 71, 72, 79, 80, and 100 same parish; thence south by the west boundaries of 101 and 102; thence south-westerly by the south and south-east boundaries of pre-emptive portion 13, parish of Glengallan, to Campbell's Gully; thence by Campbell's Gully downwards to the east boundary of the Municipality of Warwick; and thence south by that boundary to the point of commencement.

This includes subdivisions Nos. 10 and 11 of the present Census District of Darling Downs East, and forms part of the Division of Glengallan under "*The Divisional Boards Act.*"

Also—

Commencing on Sandy Creek at the south-west corner of portion 487, parish of Warwick, and bounded thence by that creek downwards to the south-east corner of portion 518, same parish; thence west by the south boundary of that portion; thence north by the east side of the road forming the west boundaries of portions 518, 259, 252, 241, and 230, same parish, to the Condamine River; thence by that river upwards to the west boundary of the Municipality of Warwick; thence south by said west boundary to the south-east corner of portion 481; and thence west by south boundaries of 481, 484, and 487 to the point of commencement.

This includes subdivision No. 12 of the present Census District of Darling Downs East, and forms part of the Division of Glengallan under "*The Divisional Boards Act.*"

OVERLAPPINGS of CENSUS DISTRICTS—*continued.*

DARLING DOWNS CENTRAL.

Overlapped by part of the old Census Districts of DARLING DOWNS EAST and DARLING DOWNS NORTH, as follows:—

By Darling Downs East—

Commencing at the confluence of King's Creek with the Condamine River, and bounded thence by the Condamine River upwards to the north-east corner of pre-emptive portion 51, Talgai; thence by the north and west boundaries of that portion, the west boundaries of pre-emptives 52 and 54, and a line south to the north boundary of the Talgai Gold Field Reserve; thence by part of the north, the west, and part of the south boundaries of that reserve to the east corner of the Homestead Area proclaimed in *Government Gazette*, 1877, folio 251; thence by the south-east boundary of that Homestead Area to a point west from the south-west corner of portion 427, parish of Pratten; thence by a line east to a point north from the north-west corner of portion 1121; thence south to that corner and by the west boundaries of 1121 and 1091; thence by the south boundaries of 1091, 1058, 750, 1057, 749, and 1060; thence by the west and north boundaries of 614, and the east boundary of pre-emptive portion 3, South Toolburra, to the Condamine River; thence by the Condamine River upwards to the west boundary of the Municipality of Warwick; thence north, east, and south by part of the west, the north, and part of the east boundaries of that municipality to Campbell's Gully; thence by that gully upwards to the north-west boundary of the parish of Canning; thence by that boundary north-easterly to where it is intersected by the main Ipswich road; thence by the east and south side of that road north-easterly to the Main Range; thence by the Main Range north-westerly to the northern watershed of Dalrymple Creek; thence westerly by that watershed along the northern boundaries of the parishes of Goomburra, Allora, and Dalrymple to the south-west corner of portion 76, parish of Elphinstone; thence north by part of the west boundary of that parish to King's Creek; and thence by King's Creek downwards to the point of commencement.

This includes subdivisions Nos. 6, 7, 8, 9, and 10 of the present Census District of Darling Downs Central, and forms part of the Division of Clifton under "*The Divisional Boards Act,*" and the Municipality of Allora.

By Darling Downs North—

Commencing on the Toowoomba and Dalby Railway line, at the north corner of the parish of Young, and bounded thence south by the west boundary of that parish and the west boundary of pre-emptive portion 35, Jondaryan; thence west by part of the north boundary of portion 413; thence southerly by the western boundaries of 413 and 414, parish of Jondaryan; thence south-easterly by the north-western boundaries of portions 106, 127, 128, and by a line in continuation along the south-western boundary of the Jondaryan lease, to a point bearing south from the south-west corner of pre-emptive portion 15, Jondaryan; thence north by a line, the western boundary of 15, and the eastern boundaries of portions 38, 42, and 43, to the Toowoomba and Dalby Railway line; and thence north-westerly by that line to the point of commencement.

This includes sub-subdivision No. 1 of the present Census District of Darling Downs Central, and forms part of the Division of Jondaryan under "*The Divisional Boards Act.*"

DARLING DOWNS NORTH.

Overlapped by part of the old Census Districts of DARLING DOWNS CENTRAL and DRAYTON and TOOWOOMBA, as follows:—

Commencing on the Toowoomba and Dalby Railway line at the north-west corner of portion 35, parish of Watts, and bounded thence north by part of the west boundary of that parish to the south-west corner of portion 7; thence north-easterly by the southern boundary of portion 7, and the north-western boundaries of portion 283, to the west boundary of 28; thence north and east by part of the west and part of the north boundaries of that portion to the south-east corner of portion 801; thence north by the east boundaries of 801, 799, and part of 747, to the south-west corner of 255; thence by a road along the south boundary of that portion to the west boundary of portion 1988; thence north by part of the west boundary of that portion and the west boundary of 1949; thence east by part of the north boundary of the latter; thence north by part of the west boundary of 1948; thence east by the north boundaries of 1938 and 1988, and a line in continuation along the south boundary of 1109, to its south-east corner; thence north by part of the east boundary of 1109, parish of Milton, to the north-west corner of portion 1985, parish of Goombungee; thence north-easterly by the north-western boundary of that parish to the north-west corner of 2363; thence east by part of the north boundary of same; thence north and east by part of the west and part of the north boundaries of 1919; thence north and east by the west and part of the north boundaries of 2500; thence north, east and south by part of the west, the north, and the east boundaries of portion 2501, by parts of the north and east boundaries of 1918 and 1964 to the Main Range, by that range easterly to the north boundary of 2721, by the north boundary of that portion easterly to the south-west boundary of portion 11, parish of Crow's Nest, by part of that south-west boundary to the main road from Toowoomba to Colinton; thence by the south-east side of that road south-westerly to where it crosses Gomaran Creek, and by that creek downwards to its confluence with Oaky Creek; thence by that creek and Meringandan Creek upwards to the south-west corner of PP2, parish of Meringandan; thence by a line east to the north-west corner of portion 37; thence by the west boundaries of 37, 96, and 97, part of the south-west boundary of 792, same parish; thence by the west boundaries of portion 275, and 52, by the west boundary of portion 19, southerly to the north boundary of portion 418, parish of Toowoomba; thence by the north boundaries of portions 418, 419, 420, 424, 429, 430, 441, 440, 442, 443, 444, 445, 446, 447, and 448, same parish; thence by the east side of the road forming the west boundaries of the parishes of Toowoomba and Gowrie southerly and the west boundaries of portions 115, 116, 118, and 96, parish of Westbrook, to Spring Creek; thence by Spring, Westbrook, and Oaky Creeks downwards to the south-west corner of portion 37, parish of Watts; thence by the west boundary of that portion and a line in continuation northerly to the Toowoomba and Dalby Railway line to the point of commencement,—exclusive of sub-subdivisions 1 and 2 of subdivision No. 1.

This includes subdivision No. 1 of the present Census District of Darling Downs North, and forms part of the Division of Rosalie under "*The Divisional Boards Act.*"

By Drayton and Toowoomba—

Commencing on the Main Range at a point bearing north from the north-west corner of portion 201, parish of Douglas, and bounded thence by a line south to the road from Toowoomba to Colinton; thence north-easterly by that road to the east corner of portion 106; thence north-westerly and west by the north-eastern and northern boundaries of that portion and a line in continuation to the Main Range; and thence westerly by the Main Range to the point of commencement.

This includes the whole of sub-subdivision 1 of subdivision 1 of the present Census District of Darling Downs North, and forms part of the Division of Rosalie under "*The Divisional Boards Act.*"

OVERLAPPINGS of CENSUS DISTRICTS—*continued.*

Again—

Commencing on the left bank of Meringandan Creek on the south boundary of portion 61, and bounded thence by that creek upwards to the south-west corner of pre-emptive purchase 2, parish of Meringandan; thence by a line east to the north-west corner of portion 37; thence by the west boundaries of 37, 96, and 97, part of the south-west boundary of 792, same parish; thence by the north and west boundaries of 275 and 52, by the west boundary of 19 southerly to the north boundary of 418, parish of Toowoomba; thence by the north boundaries of 418, 419, 420, 424, 429, 430, 441, 440, 442, 443, 444, 445, 446, 447, and 448, same parish; thence by a line bearing north to a point bearing west from the south-west corner of portion 61, parish of Meringandan; and thence east by a line and part of the southern boundary of that portion to the point of commencement.

This includes the whole of sub-subdivision 2 of subdivision 1 of the present Census District of Darling Downs North, and forms part of the Division of Rosalie under "*The Divisional Boards Act.*"

DRAYTON AND TOOWOOMBA.

Overlapped by part of the old Census Districts of DARLING DOWNS NORTH and WEST MORETON, as follows:—

By Darling Downs North—

Commencing at the confluence of Oaky Creek with Meringandan Creek, and bounded thence by Meringandan Creek upwards to the south-west corner of portion 61, parish of Meringandan; thence east and north by part of the south and the east boundaries of that portion; thence north by the east boundaries of portions 847, 1217, parish of Goombungee, and a line in continuation to the road from Colinton to Toowoomba; thence by the south-east side of that road to where it crosses Gomaran Creek; thence by that creek downwards to Oaky Creek; and thence by that creek upwards to the point of commencement.

This includes sub-subdivision 1 of subdivision 9 of the present Census District of Drayton and Toowoomba, and forms part of the Division of Highfields under "*The Divisional Boards Act.*"

By West Moreton—

Commencing on the Main Range at the north-west corner of portion 206, parish of Geham, and bounded thence east by the north boundary of that portion; thence south by part of the east boundary of the same; thence east by the south boundary of portion 268; thence north and east by the west and part of the north boundaries of 538, the south-east and north-east boundaries of 782, part of the south-east boundary of 445, the south-west boundary of 378, the north-west boundaries of that portion and 366 to the Main Range; and thence south-westerly by the Main Range to the point of commencement.

This includes sub-subdivision 2 of subdivision 9 of the present Census District of Darling Downs Central, and forms part of the Division of Highfields under "*The Divisional Boards Act.*"

ETHERIDGE.

Overlapped by the whole of the old GILBERTON Census District, as follows:—

Commencing at the confluence of the Einasleigh and Gilbert Rivers, and bounded thence by the range forming the watershed between those rivers south-easterly to the south-western watershed of the Gilbert River; thence north-westerly by that watershed to a point south from the confluence of the Einasleigh and Gilbert Rivers; thence by a line north to the point of commencement.

This includes part of subdivisions Nos. 1 and 2 of the present Census District of Etheridge, and forms part of the Division of Einasleigh under "*The Divisional Boards Act.*"

FASSIFERN.

Overlapped by part of the old Census Districts of LOGAN and WEST MORETON, as follows:—

By Logan—

Commencing on the Main Range, separating Queensland from New South Wales, at a spur range forming the watershed between New Year's Creek and Palen Creek, and bounded thence by that spur range and by the west boundaries of portions 6 and 5, parish of Telemon, to the Logan River; thence by that river downwards to the confluence of New Year's Creek; thence by the watershed separating Tamrookum and Knapp's Creeks from the Logan River and Burnett's Creek, and by the north-east boundary of the parish of Melcombe north-westerly to the east boundary of portion 160, parish of Coochin; thence south-westerly by the watershed separating Burnett's Creek and Teviot Brook south-westerly to the Main Range; and thence easterly by the Main Range to the point of commencement.

This includes the whole of sub-subdivision 4 of the present Census District of Fassifern, and forms part of the Division of Goolman under "*The Divisional Boards Act.*"

By West Moreton—

Commencing at the south-west corner of portion 74, parish of Alfred, and bounded thence by the west boundary of that parish northerly to the Southern and Western Railway line; thence by that line north-easterly to the east boundary of portion 29, parish of Walloon; thence by the east boundary of that portion southerly to the Bremer River, by that river upwards to the west boundary of portion 78, parish of Jeebropilly, by that west boundary to the north-west corner of portion 75, same parish; thence by the north-east side of the road forming the south-west boundaries of portions 75, 74, 183, 184, 185, 187, and a line in continuation south-easterly to the north-west boundary of portion 190, same parish; thence by the south-east side of the road forming the north-west boundary of that portion; thence east by part of the south boundary of the same to a point north from the north-west corner of portion 194; thence south to that corner and by the west boundaries of 194 and 21 to the south-west corner of portion 21, same parish; thence by the south boundary of 21 and the west and south boundaries of portion 31 easterly to Warrill Creek; thence by that creek upwards to the north corner of pre-emptive portion 1 (W. Wilson's 640 acres); thence by a creek forming the northern boundary of that portion westerly to the south-east corner of portion 9, parish of Mutdapilly; thence west along the southern boundaries of portions 9, 7, 6, 3, 2, G. Thorn's 640-acre pre-emptive purchase 210, 206, 205, 204, 199, 198, 118, 105, 98, parish of Mutdapilly, and a line in continuation to the north-west corner of portion 65, parish of Ferguson; thence south by the west boundary of that portion and the west boundaries of 7, 14, and 15, parish of Franklin, to the south-west corner of the latter; and thence west by the south boundaries of portions 69, 68, 53, parish of Franklin, and 51 and 74, parish of Alfred, to the point of commencement.

This includes sub-subdivision 1 of the present Census District of Fassifern, and forms part of the Division of Mutdapilly under "*The Divisional Boards Act.*"

OVERLAPPINGS of CENSUS DISTRICTS—*continued.*

KENNEDY.

Overlapped by part of the old Census District of KENNEDY SOUTH, as follows:—

Commencing at the confluence of the Belyando and Burdekin Rivers, and bounded thence by the former river and the Suttor River upwards to where the latter is crossed by the main road from Port Denison to Bowen Downs Station, passing through Bulli Creek Station; thence by that road south-westerly to the Main Dividing Range; thence by that range north-westerly to the range forming the northern watershed of the Cape River; thence easterly by that range to the junction of the two rivers, the point of commencement.

This includes the whole of subdivision No. 1 of the present Census District of Kennedy, and forms part of the Division of Dalrymple under "*The Divisional Boards Act.*"

LEICHHARDT.

Overlapped by part of the old Census District of WESTWOOD, as follows:—

Commencing at the confluence of Zamia Creek and the Dawson River, and bounded thence by the south-eastern watershed of that creek south-westerly to Expedition Range; thence by that range northerly; thence by a spur range north-easterly to the head of Bridgewater Creek; thence by that creek downwards to its junction with the Mackenzie River; thence by that river downwards to its junction with the Dawson River; and thence by that river upwards to the point of commencement.

This includes the whole of subdivision No. 1 of the present Census District of Leichhardt, and forms part of the Division of Banana under "*The Divisional Boards Act.*"

LOGAN.

Overlapped by part of the old Census District of OXLEY, as follows:—

Commencing at the confluence of Woolaman Creek with Teviot Brook, and bounded thence by Woollaman Creek upwards to Mount Flinders Range; thence by that range and the west boundary of the parish of Undullah to the north-west corner of the parish of Undullah; thence by a line bearing east along the south boundaries of portions 222, 208, and 206, parish of Bundanba; thence by part of the east boundary of 206, the south and east boundaries of 207, and a line bearing north to Oxley Creek; thence by that creek downwards to the north boundary of portion 34, parish of Undullah; thence by that boundary east and part of the east boundary of same southerly; thence by the south boundary of the parish of Perry easterly to the north-west corner of portion 116, parish of Mackenzie; thence by the west boundary of that portion southerly to the Logan River; thence by that river upwards to Teviot Brook, and by Teviot Brook upwards to the point of commencement.

This includes sub-subdivision 8 of the present Census District of Logan, and forms part of the Division of Tabragalba under "*The Divisional Boards Act.*"

MARYBOROUGH.

Overlapped by part of the old Census District of WIDE BAY, as follows:—

Commencing at the mouth of Poona Creek on the shore of Great Sandy Strait, and bounded thence by Poona Creek upwards and the southern boundary of portion 2, parish of Poona; thence westerly by a line to a point bearing south from the south corner of portion 109, parish of Elliott; thence north to that corner; thence north-easterly by the south-eastern boundary of that portion to the Mary River; thence by that river downwards to the shore of Great Sandy Strait; and thence southerly by that shore to the point of commencement.

This includes the whole of sub-subdivision 1 of the present Census District of Maryborough, and forms part of the Division of Tinana under "*The Divisional Boards Act.*"

MORETON WEST.

Overlapped by part of the Census Districts of OXLEY and IPSWICH, as follows:—

By Oxley—

Commencing at the junction of the Brisbane and Ipswich with the Goodna and Jimboomba roads, and bounded thence north-easterly by the south-eastern side of the first-named road to the southern boundary of portion 163, parish of Oxley; thence easterly by part of the northern boundary of the parish of Woogaroo to the north-east corner of portion 46; thence south by a line passing along the eastern boundary of portion 46 to the north boundary of portion 45; thence west and south by part of the north and the west boundaries of that portion to the road from Goodna to Jimboomba; thence northerly by that road to the point of commencement.

This includes sub-subdivision 7 of the present Census District of Moreton West, and forms part of the Division of Purga under "*The Divisional Boards Act.*"

By Ipswich—

Commencing on the right bank of the Brisbane River at the south-east corner of portion 367, parish of Brassall, and bounded thence west by the south boundary of that portion, a line in continuation, and the south boundary of 265; thence north-easterly by the western boundary of that portion; thence north-westerly by the north-eastern boundaries of 259, 4, and a line in continuation, to the north-east corner of 503; thence southerly by the eastern boundaries of that portion; thence west by the south boundaries of 503, 502, and 483; thence south-westerly by the western boundaries of 484 and 506 to the western boundary of the parish of Brassall; thence southerly by the western side of the road forming the boundaries of 505A, 481. 477, 171A, 172A, 173A, 174A, 175A, 165, 164, 163, 160, 159, 11, 382, 359, 360, 362, and 33 to the Bremer River; thence by the Bremer River downwards to Mehee Creek; thence by a line east to the Bremer River, by that river downwards to the Brisbane River; and thence by the Brisbane River upwards to the point of commencement.

This includes subdivisions Nos. 1 and 2 of the present Census District of Moreton West, and forms part of the Division of Brassall under "*The Divisional Boards Act,*" and the Municipality of Ipswich.

OVERLAPPINGS of CENSUS DISTRICTS—*continued.*

OXLEY.

Overlapped by parts of the old Census Districts of BRISBANE, EAST MORETON, and WEST MORETON, as follows:—

By Oxley—

Commencing on the right bank of Breakfast Creek at the north corner of portion 270, parish of North Brisbane, and bounded thence by that creek upward to the confluence of Ithaca and Enoggera Creeks; thence by Ithaca Creek upwards to the north-east side of the Enoggera road; thence south-easterly by the north-eastern side of that road to a point bearing north from the north-west corner of portion 320; thence south to that corner and by the west boundary of 320, and the old Cemetery Reserve to Boundary Creek, by Boundary Creek downwards to the south corner of portion 9; thence north-westerly by the north-eastern boundary of that portion to its north corner; thence by a line bearing north passing along the east boundaries of the old Cemetery Reserve, portion 316, and a line in continuation to the north-eastern side of the Enoggera road; thence south-easterly by the north-eastern side of that road, and a line in continuation to the east corner of the Kelvin Grove Road on the southern boundary of the Victoria Park; thence north-westerly by the north-eastern side of that road; thence northerly by the western boundary of the Victoria Park to a point bearing south from the south corner of portion 270, parish of North Brisbane; thence north to that corner; thence north-easterly and north-westerly by the south-eastern and north-eastern boundaries of that portion to Breakfast Creek at the point of commencement.

This includes sub-subdivision 1 of subdivision 1 and sub-subdivisions 2 and 4 of the present Census District of Oxley, and forms part of the Division of Ithaca under "*The Divisional Boards Act.*"

By East Moreton—

Commencing on the right bank of Kedron Brook at the north-east corner of portion 202, parish of Kedron, and bounded thence southerly by the east and south-eastern boundaries of portions 202, 198, 197, 194, 193, 162, 161, and the north-east and east boundaries of portion 150 to Breakfast Creek; thence by that creek upwards to the south-west corner of portion 15; thence northerly by the western boundaries of 15, 14, 13, 12, 11, 10, 148, 156, 157, and the eastern side of a road, passing through portions 191 and 195 to Kedron Brook; and thence by Kedron Brook upwards to the point of commencement.

This includes the whole of sub-subdivision 2 of subdivision 1 of the present Census District of Oxley, and forms part of the Division of Ithaca under "*The Divisional Boards Act.*"

By West Moreton—

Commencing on the left bank of the Brisbane River at the junction of Kholo Creek, and bounded thence by that creek upwards to the north-west corner of portion 181, parish of Moggill, by the northern boundary of that portion to D'Aguilar's Range; thence south-easterly by that range passing through portions 257 and 232 to the north-east corner of portion 169; thence south-westerly by the south-eastern boundary of that portion, south-easterly by the north-eastern boundaries of 166 and 160, southerly by the eastern boundaries of 160, 156, 157, a line in continuation, 146, and 104, to the Brisbane River; and thence by that river upwards to the point of commencement.

This includes the whole of sub-subdivision 5 of the present Census District of Oxley, and forms part of the Division of Indooroopilly under "*The Divisional Boards Act.*"

PEAK DOWNS.

Overlapped by part of the old Census District of LEICHHARDT, as follows:—

Commencing at the confluence of the Isaac River and the Mackenzie River, and bounded thence by the Mackenzie River upwards to the confluence of the Comet River; thence by a line bearing east-south-east, passing through Taurus Station to Expedition Range; thence by that range and a spur range to the head of Bridgewater Creek; thence by that creek downwards to its confluence with the Mackenzie River; and thence by that river upwards to the point of commencement.

This includes the whole of subdivision No. 1 of the present Census District of Peak Downs, and forms part of the Division of Nogoa under "*The Divisional Boards Act.*"

ST. LAWRENCE.

Overlapped by part of the old Census District of PEAK DOWNS, as follows:—

Commencing on the road from Clermont to St. Lawrence, where it crosses the Broadsound Range, and bounded thence south-westerly by that road to the Peak Range; thence northerly, easterly, and southerly by the western, northern, and eastern watershed of the Isaac River waters to Connor's Range; thence southerly by Connor's and the Broadsound Ranges to the point of commencement.

This includes subdivisions Nos. 1 and 2 of the present Census District of St. Lawrence, and forms part of the Division of Broadsound under "*The Divisional Boards Act.*"

TOWNSVILLE.

Overlapped by part of the old Census District of KENNEDY NORTH, as follows:—

Commencing at the confluence of the Bogie River with the Burdekin River, and bounded thence by the Burdekin River upwards to its confluence with the Bowen River; thence west by a line to the western watershed of the Burdekin River; thence northerly by that watershed to a point bearing west from the confluence of the Bogie River with the Burdekin River; and thence by a line east to that confluence, the point of commencement.

This includes the whole of sub-subdivision 1 of the present Census District of Townsville, and forms part of the Division of Thuringowa under "*The Divisional Boards Act.*"

WESTWOOD.

Overlapped by parts of the old Census Districts of ST. LAWRENCE, ROCKHAMPTON, and GLADSTONE, as follows:—

By St. Lawrence—

Commencing at the confluence of Gogango Creek with the Fitzroy River, and bounded thence by a line north-west to the watershed separating the Isaac and Mackenzie Rivers from the Lower Fitzroy River; thence by that watershed northerly to the head of Granite Creek, by that creek downwards to the Styx River, by that

OVERLAPPINGS of CENSUS DISTRICTS—*continued.*

river downwards to the sea-coast; and thence by the sea-coast southerly to the Fitzroy River; and thence by that river upwards to the point of commencement,—exclusive of subdivision No. 8.

This includes subdivisions Nos. 2, 4, and 5 of the present Census District of Westwood, and forms part of the Division of Gogango under "*The Divisional Boards Act.*"

By Rockhampton—

Commencing on Lion Creek on the east boundary of portion 1475, Rockhampton District, and bounded thence south by part of that portion and a line in continuation to the south boundary of the parish of Neerkol; thence east by part of the south boundary of that parish to the north-east corner of portion 18, parish of Stanwell; thence south by the east boundary of that portion to Neerkol Creek; thence by Neerkol Creek downwards to the west boundary of portion 203, parish of Gracemere; thence south and east by the west and south boundaries of that portion and a line in continuation to the south-east corner of portion 8; thence south-easterly by the south-western boundary of that portion to the Great Northern Railway line; thence north-easterly by that railway line to the west corner of portion 24; thence south-easterly by the south-western boundaries of 24, 23, 22, and 21; thence north-easterly by the south-eastern boundaries of 21, 20, and 13; thence south easterly by the south-western boundary of portion 1; thence east by the south boundary of that portion and a line in continuation to the south corner of portion 5B; thence south-easterly across a road to the north-western corner of 707, parish of Plews; thence north easterly by the north-western boundary of that portion to Gavial Creek, by Gavial Creek upwards to 705; thence north-easterly by the north-western boundary of that portion; thence south-easterly by the north-eastern boundaries of 705 and 764 to the south-east corner of the latter; thence east by a line to a point bearing south from the east corner of portion 134, parish of Gavial, on the Fitzroy River; thence north-easterly across the Fitzroy River to the south corner of portion 83, parish of Archer; thence north-easterly by the south-eastern boundaries of portions 83, 102, 606, and 605, same parish, to the east corner of the latter; thence north-westerly by the north-eastern boundary of that portion and a line in continuation to Mount Berserker; thence north-westerly by the western watershed of Moore's, Limestone, Ramsay's, and Belmont Creeks to the head of Etna Creek; thence by Etna Creek downwards to the Fitzroy River; thence by that river upwards to Black Gin Creek; thence by that creek upwards to its head at Mount Lion; thence by a line south to Lion Creek; and thence by Lion Creek upwards to the point of commencement,—exclusive of the Municipality of Rockhampton.

This includes the whole of subdivisions Nos. 6, 7, and 8 of the present Census District, and forms part of the Division of Gogango under "*The Divisional Boards Act.*"

By Gladstone—

Commencing on the shore of Keppel Bay at the mouth of Raglan Creek, and bounded thence by that creek upwards to Horrigan's Creek, by that creek upwards and the range forming the northern watershed of Raglan Creek to the eastern watershed of the Don and Dee Rivers; thence northerly by that watershed to a point bearing south-west from the township of Herbert; thence north-east from that point to the Fitzroy River; thence by the Fitzroy downwards to Keppel Bay, and by the shore of that bay southerly to the point of commencement.

This includes the whole of sub-subdivision 1 of the present Census District of Westwood, and forms part of the Division of Gogango under "*The Divisional Boards Act.*"

WOOTHAKATA.

Overlapped by parts of the old Census Districts of PALMER, ETHERIDGE, and BURKE, as follows:—

By Palmer—

Commencing on the shore of the Gulf of Carpentaria at the mouth of the Mitchell River, and bounded thence by that river upwards to its confluence with the Palmer River; thence by the watershed separating the Palmer from the Mitchell River easterly to the coast range; thence by that range southerly to the 17th parallel of south latitude; thence by that parallel due west to the shore of the Gulf of Carpentaria; and thence by that shore northerly to the point of commencement.

This includes the northern half of the present Census District of Woothakata, and also forms the northern half of the Division of Woothakata under "*The Divisional Boards Act.*"

By Etheridge and Burke—

Commencing on the shore of the Gulf of Carpentaria at the mouth of the Van Dieman River, and bounded thence by that river upwards to the confluence of the Einasleigh and Gilbert Rivers; thence by the Einasleigh River upwards to its confluence with the Etheridge River; thence by a line north to the northern watershed of the Einasleigh River, by that watershed south-easterly to the coast range separating the Einasleigh from the Burdekin River; thence by the coast range northerly to the 17th parallel of south latitude; thence by that parallel due west to the Gulf of Carpentaria; and thence southerly by the shore of the Gulf of Carpentaria to the point of commencement.

This includes the southern half of the present Census District of Woothakata, and also forms the southern half of the Division of Woothakata under "*The Divisional Boards Act.*"

APPENDIX C.

PROCLAMATION OF DISTRICTS AND EMUMERATORS.

By His Excellency Sir ARTHUR EDWARD KENNEDY, Knight Commander of the Most Distinguished Order of St. Michael and St. George, Companion of the Most Honourable Order of the Bath, Governor and Commander-in-Chief of the Colony of Queensland and its Dependencies.

[L.S.]
A. E. KENNEDY,
Governor.

WHEREAS by an Act passed in the thirty-ninth year of Her Majesty's reign, intituled "*An Act for taking an Account of the Population every Five Years,*" it is amongst other things enacted that, for the taking of such Census, the Governor, with the advice of the Executive Council, shall by Proclamation in the *Gazette* appoint Enumerators and define the Districts for which they shall respectively act: Now, therefore, I, Sir ARTHUR EDWARD KENNEDY, the Governor aforesaid, in pursuance of the power and authority so vested in me, and with the advice of the Executive Council, do by this my Proclamation notify and proclaim that the Districts hereunder defined shall be the Census Districts of the Colony for the purposes of the said Act; and further that the Gentlemen whose names appear in connection therewith are hereby appointed Enumerators for the Districts mentioned in connection with their respective names:—

Nos. of District as Grouped.	Names of District.	Boundaries of District.	Names of Enumerator.	Enumerator's Addresses.
1	Somerset ... NORTH.	Commencing on the eastern shore of the Gulf of Carpentaria on the 12th parallel of south latitude, and bounded thence due east by that parallel to the shore of the Pacific Ocean; thence northerly by the shore of that Ocean; thence south-westerly by the Endeavour Straits; and thence southerly by the eastern shore of the Gulf of Carpentaria to the point of commencement,—to include all islands and shipping within 60 miles of the mainland. This includes part of the Division of Hann under "*The Divisional Boards Act.*"	David Hugh Duff, District Registrar	Thursday Island.
2	Palmer ... NORTH.	Commencing on the eastern shore of the Gulf of Carpentaria at the mouth of the Mitchell River, and bounded thence by that river upwards to its junction with the Palmer River; thence easterly by the range forming the watershed between the Mitchell and the Palmer Rivers to the Main Range forming the watershed between the waters flowing into the Gulf of Carpentaria and the waters flowing into the Pacific Ocean; thence northerly by that range to the 12th parallel of south latitude; thence due west by that parallel to the eastern shore of the Gulf of Carpentaria; and thence southerly by that shore to the point of commencement. This includes part of the Division of Hann under "*The Divisional Boards Act.*"	Edward Thynne, Clerk of Petty Sessions	Maytown.
3	Cook ... ... NORTH.	Commencing on the sea-coast at Double Point in about latitude 17 degrees 40 minutes south, and bounded thence by a line west to the north-eastern watershed of the Herbert River; thence by that watershed north-westerly to the coast range; thence by that range northerly to the 12th parallel of south latitude; thence east by that said parallel to the sea-coast; and thence southerly by the sea-coast to the point of commencement,—to include all adjacent islands. This includes three Divisions under "*The Divisional Boards Act,*" namely:—Cairns, Douglas, and Daintree.	Howard St. George, Police Magistrate	Cooktown.
4	Woothakata ... NORTH.	Commencing at the mouth of the Mitchell River, and bounded thence by that river upwards to its confluence with the Palmer River; thence by the watershed separating the Palmer from the Mitchell River easterly to the Coast Range; thence by that range southerly and by the western watershed of the Herbert River to the range forming the northern watershed of the Einasleigh River; thence by that range westerly to a point north from the confluence of the Einasleigh and Etheridge Rivers; thence by a line south to that confluence; thence by the Einasleigh and Gilbert Rivers downwards to the Gulf of Carpentaria; and thence by the coast thereof northerly to the point of commencement. This includes the whole of the Division of Woothakata under "*The Divisional Boards Act.*"	William Matthew Mowbray, Police Magistrate	Thornborough.

PROCLAMATION of DISTRICTS and ENUMERATORS—*continued.*

Nos. of District as Grouped.	Names of District.	Boundaries of District.	Names of Enumerator.	Enumerator's Addresses.
5	Etheridge ... NORTH.	Commencing at the confluence of the Einasleigh and Gilbert Rivers, and bounded thence by the Einasleigh River upwards to its confluence with the Etheridge River; thence by a line north to the northern watershed of the Einasleigh River, and by that watershed south-easterly to the watershed separating the Einasleigh from the Burdekin River; thence by that watershed south-westerly to the watershed separating the Gilbert River from the Flinders and Norman Rivers; thence by that watershed north-westerly to a point south of the confluence of the Einasleigh and Gilbert Rivers; and thence by a line north to that confluence at the point of commencement. This includes the whole of the Division of Einasleigh under "*The Divisional Boards Act.*"	William Samwell, Clerk of Petty Sessions	Georgetown.
6	Burke ... ... NORTH.	Commencing on the shore of the Gulf of Carpentaria at the western boundary of the colony, and bounded thence by that west boundary to the 21st parallel of south latitude; thence by that parallel bearing easterly to the southern watershed of the Cloncurry River; thence by the southern watershed of the Cloncurry and Flinders Rivers; thence by the north-eastern watershed of the Flinders and Norman Rivers north-westerly to a point south from the confluence of the Gilbert and Einasleigh Rivers; thence by a line bearing north to that confluence; thence by the Gilbert River downwards to the Gulf of Carpentaria, and by the shore of that Gulf to the point of commencement,—inclusive of all islands adjacent thereto. This includes the whole of the Division of Doonmunya under "*The Divisional Boards Act.*"	Reginald Charles Heber Uhr, Police Magistrate	Cloncurry.
7	Marathon ... CENTRAL.	Commencing on the road from Bimera Station to Tocal Station, and bounded thence by the west side of that road northerly to the Thomson River; thence by that river upwards to the confluence of Cornish and Landsborough Creeks to the south-west corner of Bromvil Run; thence by part of the west boundary of that run, the south-west and west boundaries of Gelebele, the south and west boundaries of Constitution, part of the east and the north boundary of Pembroke, part of the north boundary of Prestfelde, the east boundaries of Eversleigh No. 1 and Eversleigh No. 1 North, part of the north boundary of Eversleigh No. 1 North, the east boundaries of Eversleigh No. 2 and Nerang Plains, part of the south and the east boundary of Theresa No. 2, the east boundary of Theresa No. 1, part of the north boundary of same, the east boundaries of the Merse and Ingleounda, and a line north to the western watershed of Towerhill Creek; by that western watershed northerly to the southern watershed of the Flinders River; thence by the southern watershed of the Flinders and Cloncurry Rivers westerly to the 21st parallel of south latitude, by that parallel of latitude west to the west boundary of the colony, by that boundary southerly to a point west from the south-west corner of Marion Downs No. 7; thence by a line east to King's Creek, by King's Creek upwards to the south-west corner of Marion Downs No. 12, by a line east along the south boundary of Marion Downs No. 12 to the west boundary of Prairie No. 2; thence south to the south-west corner of Prairie No. 3, by the south and east boundaries of Prairie No. 3, part of the east boundary of No. 2, the south boundary of Drynan's Gorge No. 2 to Spring Creek; by that creek downwards to the west boundary of Diamantina Lakes No. 3, by part of the west and north boundaries of that run; by the west boundaries of Diamantina Lakes Nos. 2 and 1; by the north-west and north-east boundaries of Diamantina Gates No. 1 to the Diamantina River, by that river upwards to the Mayne River, by the Mayne River	Aynsley John Elliot, Justice of the Peace	Bowen Downs.

PROCLAMATION of DISTRICTS and ENUMERATORS—*continued.*

Nos. of District as Grouped.	Names of District.	Boundaries of District.	Names of Enumerator.	Enumerator's Addresses.
		upwards to New Year's Creek, by that creek upwards to its head, by the eastern watershed of the Mayne River south to the north-west corner of Topham Run; by the north boundaries of Topham, Newlands No. 3, and Redrock; by the east boundaries of Redrock, Newlands Nos. 2 and 1; by part of the south boundary of Vergemont No 2, the west and south boundaries of Vergemont No. 3 to Vergemont Creek, by that creek downwards to the Thomson River; by that river upwards to the north boundary of Clifton Run, and by that north boundary east to the point of commencement. This includes the whole of the Division of Gregory under "*The Divisional Boards Act.*"		
8	Aramac ... CENTRAL.	Commencing at the confluence of the Alice River and the Barcoo River, and bounded thence by the Barcoo River downwards to the township of Isisford; thence by the south side of the road from that township to Bimera Station; thence by the west side of the road from Bimera Station to Tocal Station on the Thomson River; thence by that river upwards to the confluence of Cornish and Landsborough Creeks to the south-west corner of Bromvil; thence by part of the west boundary of that run, the south-west and west boundaries of Gelebele, the south and west boundaries of Constitution, part of the east and the north boundary of Pembroke, by part of the north boundary of Prestfelde, the east boundaries of Eversleigh No. 1 and Eversleigh No. 1 North, part of the north boundary of Eversleigh No. 1 North, the east boundaries of Eversleigh No. 2 and Nerang Plains, part of the south and the east boundary of Theresa No. 2, the east boundary of Theresa No. 1, part of the north boundary of same, the east boundaries of The Merse and Ingleounda and a line north to the western watershed of Towerhill Creek, by that western watershed northerly to the southern watershed of the Flinders River; thence by the northern watershed of Towerhill and Cornish Creeks easterly to the western watershed of the Belyando River; thence by that watershed southerly to a point east from the north-east corner of Elton East Run; thence by a line west to that corner, by the east and south boundaries of Elton East Run, and the north boundaries of Elton South and Foxhall No. 2, by the west boundary of Foxhall No. 2, by part of the north boundary of Foxhall No. 1, to the road from Aramac Creek to Home Creek Station; thence by the east side of that road, passing through Barcaldine Downs Station to Alice River, and thence by that river downwards to the point of commencement,—exclusive of that part of the township of Isisford within the above boundaries. This includes the whole of the Division of Aramac under "*The Divisional Boards Act.*"	Thomas Stevenson Sword, Police Magistrate	Aramac.
9	Diamantina ... CENTRAL.	Commencing on the road from Haddon Station to Nickavilla Station, where it is intersected by the 141st meridian of east longitude, and bounded thence by the south side of that road easterly passing through Gilpeppte, Eulbertie, Wombundery, Kerroongooloo, Tenham, Thylungra, and Ray Stations to the north-west watershed of the Coorni Paroo River; thence by that watershed north-easterly along the west boundaries of Alaric, Tamboryne, Arnica, and Victoria Runs; thence by the south and east boundaries of Adelaide Run, the east boundary of Havelock Run, the south and east boundaries of Tara Run, the east boundary of Dowling's Creek Right Run, part of the south and east boundary of Thurnby East Run; thence by a line east and by part of the west boundary of Sophia Run, the west boundary of Gallipoli Run	Henry Bloomfield Gough, Police Magistrate	Isisford.

PROCLAMATION of DISTRICTS and ENUMERATORS—*continued.*

Nos. of District as Grouped.	Names of District.	Boundaries of District.	Names of Enumerator.	Enumerator's Addresses.
		and a line north to the northern watershed of the Coorni Paroo and Warrego Rivers; thence by that watershed north-easterly to the south boundary of Rokewood Run; thence by the southern and western boundaries of Rokewood, part of the south and west boundary of Rokewood West Run, the west boundaries of Deadlock and Deepwater Runs, the north boundary of Deepwater, the west boundaries of Overreach and Longreach Runs to the Barcoo River, by the Barcoo River downwards to the township of Isisford by the south side of the road from that township to Bimera Station; thence by the west side of the road from Bimera Station to Tocal Station on the Thomson River northerly to the north boundary of Clifton Run; thence west to the Thomson River, by that river downwards and by Vergemont Creek upwards to the south boundary of Vergemont No. 3 Run; thence by the south and west boundaries of Vergemont Nos. 3, 2, and 1 Runs, by parts of the south and west boundaries of Evesham No. 6 Run, by the north boundaries of Redrock, Newlands No. 3, and Topham Runs; thence by the watershed of the Mayne River to the head of New Year's Creek, by that creek and the Mayne River downwards to the Diamantina River, by that river downwards to the south-west corner of Merrion Downs Run, by the south-west boundary of that run, by the north-west boundary of Diamantina Gates No. 1 Run, the west boundaries of Diamantina Lakes No. 1 and 2 Runs, the north and part of the west boundary of Diamantina Lakes No. 3 Run to Spring Creek, by that creek upwards to the south boundary of Drynan's Gorge No. 2 Run, by that boundary to the east boundary of Prairie No. 2 Run; thence south to the south-east corner of Prairie No. 3 Run, by the south and west boundaries of Prairie No. 3 and No. 2 Runs, and by a line west passing along the south boundary of Marion Downs No. 12 Run to King's Creek, by that creek downwards and by a line west along the south boundaries of Marion Downs Nos. 5, 6, and 7 Runs to the west boundary of the colony; and thence by the west boundary of the colony southerly and easterly to the point of commencement,—inclusive of the whole of the Town Reserve of Isisford. This includes the whole of the Division of Diamantina under "*The Divisional Boards Act.*"		
10	Blackall ... CENTRAL.	Commencing at the confluence of the Alice River and the Barcoo River, and bounded thence by the Alice River upwards to the crossing of the road from Home Creek Station to Aramac; thence by the east side of that road northerly, passing through Barcaldine Downs Station to the north boundary of Foxhall No. 1 Run; thence by part of the north boundary of that run, the west and north boundaries of Foxhall No. 2 Run, the north boundary of Elton South Run, part of the south and the east boundaries of Elton East Run to the north-east corner of Elton East; thence by a line east to the western watershed of the Belyando River; thence by the western watershed of the Belyando and Nogoa Rivers southerly to the northern watershed of the Warrego River waters; thence by that northern watershed and by the Warrego Range south-westerly and westerly to the south-west corner of Rokewood Run; thence by part of the south and west boundaries of Rokewood, by the south and west boundaries of Rokewood West Run, by the west boundaries of Deadlock and Deepwater Runs, by the north boundary of Deepwater, the western boundaries of Overreach and Longreach Runs to the Barcoo River, and thence by that river downwards to the point of commencement. This includes the whole of the division of Kargoolnah under "*The Divisional Boards Act,*" and the Borough or Municipality of Blackall.	Robert Archibald Ranking, Police Magistrate	Blackall.

PROCLAMATION of DISTRICTS and ENUMERATORS—*continued.*

Nos. of District as Grouped.	Names of District.	Boundaries of District.	Names of Enumerator.	Enumerator's Addresses.
11	Charleville ... SOUTH.	Commencing on the Warrego River at the south-west corner of A No. 1 Run, and bounded thence by the south boundaries of A No. 1, Bunburra, Maroupe, Toorack, Toorumbury, the east boundary of Toorumbury, and part of the west boundary of Rolling Downs No. 2, to the north-west corner of that run; thence by the north boundaries of Rolling Downs No. 2, Springwaterhole No. 3, Springwaterhole No. 1, and Random Downs, to the north-east corner of that run; thence by the east boundary of Chance Downs and part of the north boundary of same, by the east boundary of Arkansas South, by the south and eastern boundaries of Arkansas North, part of the east boundary of Alba Creek No. 1, the south and east boundaries of Eurella, part of the south, the east, and part of the north boundaries of Eurella North, the east boundaries of Brunel Downs East and Mount Maria, part of the south boundary of Munga Munga, the south and east boundaries of Oakadilla, parts of the south and east boundaries of Concord, the south, east, and north boundaries of Mount Elliot, part of the west boundary of Watershed Run, part of the south boundary of Redford East, the south and part of the west boundary of Redford, the south boundary of East Billin, part of the east boundary of Brigham and the north boundary of that run to a point south from the south-east corner of Hogonthulla No. 1; thence by a line north to that corner; thence by a line east to the south-west corner of Koolbellup Run, by the west boundary of that run, by part of the south boundary of Chesterton No. 2, by the east boundaries of Chesterton No. 2, Chesterton No. 3, Chesterton No. 1; thence by the south and west boundaries of Yalgo, the east boundary of Colcobroge, parts of the south and east boundaries of Maermedo, the south boundaries of Carnarvon and Carnarvon Downs, part of the east boundary of Carnarvon Downs, the south and east boundaries of Carnarvon East to the Carnarvon or Main Dividing Range; thence by that range being the northern watershed of the Warrego and Paroo Rivers westerly to the head of Blackwater Creek; thence by Blackwater Creek downwards to Gumbardo Creek; thence by that creek upwards to where the road from Gumbardo Station to Bierbank Station crosses that creek; thence by the east side of that road along Bechel Creek to the south boundary of Fairlie Plains East; thence by the south boundary of that run and of Ada Downs, by part of the west and the south boundaries of Ailsa, Buckenby West, Buckenby North, and Leicester, part of the east boundary of Leicester, the north boundary of Cliffdale No. 1, the south boundaries of Murweh West and Murweh; thence by part of the east boundary of Murweh and the south boundary of Merregin to the Warrego River at the point of commencement. This includes the whole of the Division of Murweh under "*The Divisional Boards Act.*"	William Edward Parry-Okeden, Police Magistrate	Charleville.
12	Warrego ... SOUTH.	Commencing on the northern watershed of the Coorni Paroo River at the head of Blackwater Creek, and bounded thence by Blackwater Creek downwards to Gumbardo Creek; thence by that creek upwards to where the road from Gumbardo Station to Bierbank and Bechel Stations crosses that creek; thence by the east side of that road southerly along Bechel Creek to the south boundary of Fairlie Plains East; thence by a line west to the north-west corner of Goythorne Run; thence by the west boundary of that run, part of the north boundary of Wanco, the east boundaries of Watoota and Wat, by part of the south boundary of Wat, the east and part of the south boundary of Tem, part of the west boundary of Cecil Downs, the north boundaries of Bundilla and Werie Ela	Fredk. Wm. Myles, Police Magistrate	Thargomindah.

PROCLAMATION of DISTRICTS and ENUMERATORS—*continued.*

Nos. of District as GrouPed.	Names of District.	Boundaries of District.	Names of Enumerator.	Enumerator's Addresses.
		West, part of the east boundary of Box Camp, the north and west boundaries of Kieni, the south boundary of Clayton, the west boundary of Clayton East, part of the north, the east, and part of the south boundaries of Three Pioneers, the east and south boundaries of Belmore North, part of the east boundary of Belmore, the east boundaries of Belmore South, Soudan, and Sahara, the north and west boundaries of Zenoni, Cortisi, Melville, and the west boundary of Riboldi, to the south boundary of the colony; thence by that southern boundary to the western boundary of the colony, being the 141st meridian of east longitude; thence by that meridian to the road from Haddon Station to Nickavilla Station; thence by the south side of that road easterly (passing through Gilpeppte, Eulbertie, Wombundery, Keeroongooloo, Tenham, Thylungra, and Ray Stations) to the north-western watershed of the Coorni Paroo River; thence by that watershed north-easterly along the west boundaries of Alaric, Tamboryne, Arnica, and Victoria Runs; thence by the south and east boundaries of Adelaide, the east boundary of Havelock, the south and east boundaries of Tara, the east boundary of Dowling's Creek Right, part of the south and the east boundary of Thurnby East; thence by a line east, and by part of the west boundary of Sophia, the west boundary of Gallipoli, and a line north to the northern watershed of the Coorni Paroo River; and thence by that watershed easterly to the point of commencement. This includes the whole of the Division of Bullco under "*The Divisional Boards Act.*"		
13	Cunnamulla ... SOUTH.	Commencing on the south boundary of Fairlie Plains East Run where the road from Bechel to Bierbank Station crosses that boundary, and bounded thence by the south boundaries of Fairlie Plains East and Ada Downs, by part of the west and south boundaries of Ailsa, Buckenby West, Buckenby North, and Leicester, part of the east boundary of Leicester, the north boundary of Cliffdale No. 1, the south boundary of Murweh West, and Murweh, by part of the east boundary of Murweh, the south boundaries of Merrigin A No. 1, Bunburra, Maroupe, Toorack, and Toorumbury to the west boundary of Rolling Downs No. 1; thence by the east boundaries of Pericoota, Oblong, Oblong South, Yarmouth, Sunny Flat, Hesperia, Balboona, and Uhroka, part of the north boundary of Speeling East, the north boundary of Floriana; thence by the east boundaries of Floriana, Dalbon, and Quambone, part of the south boundary of Quambone, the west boundaries of Bundaleer No. 7, No. 8, and No. 9, south to the south boundary of the colony; thence by that southern boundary to the south-west corner of Riboldi; thence by the west boundary of Riboldi, the west and north boundaries of Melville, Cortisi, and Zenoni, the east boundaries of Sahara, Soudan, and Belmore South, part of the east boundary of Belmore, the south and east boundaries of Belmore North, part of the south, the east, and part of the north boundaries of Three Pioneers, the west boundary of Clayton East, the south boundary of Clayton, the west and north boundaries of Kieni, part of the east boundary of Box Camp, the north boundaries of Werie Ela West and Bundilla, part of the west boundary of Cecil Downs, part of the south and the east boundary of Tem, part of the south boundary of Wat, the east boundaries of Wat and Watoota, part of the north boundary of Wanco, the west boundary of Goythorne Run to its north-east corner, and thence by a line east to the point of commencement. This includes the whole of the Division of Paroo under "*The Divisional Boards Act.*"	William Osborne Norris, Police Magistrate	Cunnamulla.

PROCLAMATION of DISTRICTS and ENUMERATORS—*continued.*

Nos. of District as Grouped.	Names of District.	Boundaries of District.	Names of Enumerators.	Enumerator's Addresses.
14	Cardwell ... NORTH.	Commencing at Double Point on the sea-coast, in about south latitude 17 degrees 40 minutes, and bounded thence by a line west to the north-eastern watershed of the Herbert River; thence by that watershed to the Coast Range; thence by the Coast Range south-westerly to the range forming the northern watershed of the Clarke River; thence by that watershed easterly to the west corner of South Merino Run; thence by the north-west boundary of that run to the Burdekin River; thence by the Burdekin River downwards and the north-western watershed of the Star River to the head of Saltwater Creek intersecting Hinchinbrook No. 2 Run; thence by that creek easterly to Halifax Bay, and thence by the sea-coast northerly to the point of commencement,—inclusive of all adjacent islands. This includes the whole of the Division of Hinchinbrook under "*The Divisional Boards Act.*"	George James Giffin, Police Magistrate	Cardwell.
15	Townsville ... NORTH.	Commencing at the southern mouth of the Burdekin River, and bounded thence by that river upwards to its confluence with the Bowen River; thence by a line west to the north-eastern watershed of the Burdekin River; thence by that watershed north-westerly to the head of Saltwater Creek, intersecting Hinchinbrook No. 2 Run; thence by that creek easterly to Halifax Bay, and thence by the sea-coast south-easterly to the point of commencement, to include all adjacent islands. This includes the whole of the Division of Thuringowa under "*The Divisional Boards Act,*" and the Municipality of Townsville.	Edmund Morey, Police Magistrate	Townsville.
16	Bowen ... ... NORTH.	Commencing at the mouth of the O'Connell River, and bounded thence by that river and the Andromache River upwards to the head of the latter; thence by the range separating the waters of the O'Connell and Pioneer Rivers from those of Bowen River southerly, to the northern watershed of the Isaac River and its tributaries; thence by that watershed south-westerly to the head of the Suttor River; thence by that river and the Belyando and Burdekin Rivers downwards to the sea-coast; thence by the sea-coast south-easterly to the point of commencement,—inclusive of all adjacent islands. This includes the whole of the division of Wangaratta under "*The Divisional Boards Act,*" and the Municipality of Bowen.	Waldron Joseph Cooper Walker Burrowes, Land Commissioner	Bowen.
17	Kennedy ... NORTH.	Commencing at the confluence of the Belyando and Burdekin Rivers, and bounded thence by the former river and the Suttor River upwards to where the latter is crossed by the main road from Port Denison to Bowen Downs Station, passing through Bulli Creek Station; thence by that road south-westerly to the Main Dividing Range; thence by that range north-westerly to the range forming the western watershed of the Cape and Clarke Rivers; thence by that watershed northerly and by the northern watershed of the Clarke River easterly to the west corner of South Merino Run; thence by the north-west boundary of that run to the Burdekin River; thence by the Burdekin River downwards to the confluence of the Star River; thence by the north-western watershed of the Star River north-easterly to the north-east watershed of the Burdekin River; thence by that watershed south-easterly to a point west from the junction of the Bowen and Burdekin Rivers; thence by a line east to that junction; and thence by the Burdekin River upwards to the point of commencement. This includes two Divisions under "*The Divisional Boards Act*"—namely, Dalrymple and Ravenswood; also the Municipality of Charters Towers.	Philip Frederic Sellheim, Police Magistrate	Charters Towers.

PROCLAMATION of DISTRICTS and ENUMERATORS—*continued.*

Nos. of District as Grouped.	Names of District.	Boundaries of District.	Names of Enumerator.	Enumerator's Addresses.
18	Mackay ... NORTH.	Commencing at the mouth of the O'Connell River, and bounded thence by that river and the Andromache River upwards to the head of the latter; thence by the range separating the O'Connell and Pioneer Rivers from the Bowen and Isaac Rivers south-easterly, and by a spur range to Cape Palmerston; thence by the sea-coast to the point of commencement,—inclusive of all adjacent islands. This includes the whole of the Division of Pioneer under "*The Divisional Boards Act,*" and the Municipality of Mackay.	William Robert Goodall, Police Magistrate	Mackay.
19	St. Lawrence ... CENTRAL.	Commencing on the sea-coast at the mouth of the Styx River, and bounded thence by that river upwards to Granite Creek, by that creek upwards to its head in the Broadsound Range; thence by that range north-westerly to the road leading from Broadsound to Clermont; thence by the south side of that road south-westerly to Peak Range; thence by that range and Denham Range northerly and north-easterly; thence by the northern and eastern watershed of the Isaac River easterly and south-easterly, and by a spur range easterly to Cape Palmerston; and thence by the sea-coast southerly to the point of commencement,—inclusive of all adjacent islands. This includes the whole of the Division of Broadsound under "*The Divisional Boards Act.*"	Matthew Patrick Boyle Fanning, Police Magistrate	St. Lawrence.
20	Peak Downs ... CENTRAL.	Commencing at the confluence of Gogango Creek and the Fitzroy River, and bounded thence by a line north-westerly to the watershed separating the Mackenzie and Isaac Rivers from the Lower Fitzroy River; thence by that watershed north-westerly to where it is intersected by the road from Broadsound to Clermont, passing through Mackenzie Station; thence by the south side of that road south-westerly to Peak Range; thence by the eastern watershed of Crinum Creek and the Nogoa River to the west corner of Carrangara Run; thence by part of the south-west boundary of that run and the north-west boundary of Lurline Run to the Nogoa River; thence by that river downwards to its confluence with the Comet River; thence by a line bearing east-south-east passing through Taurus Station to Expedition Range, and by that range to the head of Bridgewater Creek; thence by that creek downwards to its confluence with the Mackenzie River; thence by that river and the Fitzroy River downwards to the point of commencement. This includes the whole of the Division of Nogoa under "*The Divisional Boards Act.*"	Alfred Henry, Police Magistrate	Clermont.
21	Clermont ... PART CENTRAL. PART NORTH ...	Commencing on the Nogoa River at the west corner of Lurline Run, and bounded thence by the north-west boundary of that run to the south-west boundary of Carrangara, by that boundary to the west corner of that run; thence by the eastern watershed of Crinum Creek north-westerly to Peak Range; thence by the Peak Range north-westerly and Denham Range north-easterly to the head of the Suttor River; thence by that river downwards to where it is crossed by the main road from Port Denison to Bowen Downs Station, passing through Bulli Creek Station; thence by the south side of that road westerly to the western watershed of the Belyando River; thence by that watershed southerly and the southern watershed easterly to the southern watershed of Balmy Creek; thence by that southern watershed easterly to the junction of that creek with the Nogoa River; and thence by the Nogoa River downwards to the point of commencement. This includes the whole of the Division of Belyando under "*The Divisional Boards Act,*" and the Municipalities of Clermont and Copperfield.	Alexander Dorsey, Clerk of Petty Sessions	Clermont.

PROCLAMATION of DISTRICTS and ENUMERATORS—*continued.*

Nos. of District as Grouped.	Names of District.	Boundaries of District.	Names of Enumerator.	Enumerator's Addresses.
22	Westwood ... CENTRAL.	Commencing on the shore of Keppel Bay at the mouth of Raglan Creek, and bounded thence by that creek upwards to Horrigan's Creek, and by that creek upwards and the range forming the northern watershed of Raglan Creek; thence by the southern watershed of Eight-mile Creek, Six-mile, Cattle Station, Midge, Gracemere, and Neerkol Creeks westerly to the head of Sebastopol Creek, and by that creek downwards to Gogango Creek, and by that creek downwards to the Fitzroy River; thence by a line north-west to the watershed separating the Isaac and Mackenzie Rivers from the Lower Fitzroy River; thence by that watershed northerly to the head of Granite Creek, by that creek downwards to the Styx River, by that river downwards to the sea-coast; and thence by the sea-coast southerly to the point of commencement,—inclusive of all adjacent islands, and exclusive of the Municipality of Rockhampton. This includes the whole of the Division of Gogango under "*The Divisional Boards Act.*"	Stanley Grantham Hill, Clerk of Petty Sessions	Rockhampton.
23	Rockhampton ... CENTRAL.	Commencing at the confluence of Crocodile or Gavial Creek with the Fitzroy River, and bounded thence by that creek upwards to the south corner of portion 163, in the parish of Rockhampton; thence north-westerly, westerly, and south-westerly by the south-western, southern, and south-eastern boundaries of portions 163, 164, 192, 191, 190, 189, 187, 186, 185, 184, and 216 in the same parish; thence west by the south boundaries of 217, 218, 219, 220, 221, 222, and 223, same parish; thence north by part of the west boundary of portion 223 to the right bank of Scrubby Creek; thence by that creek downwards to the south-west corner of portion 245; thence north by the west boundaries of portions 245, 246, 252, 253, and 143; thence south-easterly by north-eastern boundaries of portion 143; thence east to Lion Creek; thence by that creek downwards to the Fitzroy River; and thence by that river downwards to the point of commencement. This includes the whole of the Municipality of Rockhampton.	Theophilus Parsons Pugh, Police Magistrate	Rockhampton.
24	Gladstone ... CENTRAL.	Commencing on the shore of Keppel Bay at the mouth of Raglan Creek, and bounded thence by that creek upwards to Horrigan's Creek, by that creek upwards and by the range forming the northern watershed of Raglan Creek; thence by the western watershed of that creek and by the range separating the Calliope and Boyne Rivers from the Don River, Callide Creek, and Burnett River waters; thence by that range southerly to the southern watershed of Baffle Creek, and by that watershed to the head of Littabella Creek, and by that creek downwards to the sea-coast; thence by the sea-coast northerly to the point of commencement,—inclusive of all adjacent islands. This includes the Division of Calliope under "*The Divisional Boards Act,*" and the Municipality of Gladstone.	Charles William Rich, Police Magistrate	Gladstone.
25	Bundaberg ... SOUTH.	Commencing on the shore of the Pacific Ocean at the mouth of the Elliot River, and bounded thence south-westerly by the south-eastern watershed of that river to its head; thence north-westerly to the Burnett River at the south-west corner of portion 1, parish of Electra; thence by the Burnett River upwards to the Perry River; thence by the Perry River upwards to the north-east corner of Lower Chin Chin lease; thence by the southern watershed of St. Agnes Creek, and by the southern watershed of Gin Gin Creek westerly; thence by the western watershed of Gin Gin Creek and the Kolan River north-westerly to the northern watershed of the Kolan River; thence by that northern watershed easterly to the head of Littabilla Creek; thence	Horace Burkitt, Police Magistrate	Bundaberg.

PROCLAMATION of DISTRICTS and ENUMERATORS—*continued.*

Nos. of District as Grouped.	Names of District.	Boundaries of District.	Names of Enumerator.	Enumerator's Addresses.
		by Littabilla Creek downwards to the shore of the Pacific Ocean, and thence by that shore south-easterly to the point of commencement. This includes three Divisions under "*The Divisional Boards Act*"—namely, Bundaberg, Barolin, and Kolan.		
26	Wide Bay ... SOUTH.	Commencing at the confluence of Saltwater Creek and the Mary River, and bounded thence by Saltwater Creek upwards to the west boundary of the Municipality of Maryborough; thence by that west boundary bearing south to the Mary River at the north-east corner of portion 1, parish of Ferguson; thence by the southern side of the Gayndah road westerly to the north-west corner of portion 63, parish of Ferguson, on the northern branch of Six-mile Creek; thence by that creek downwards to a point north from the north-west corner of a reserve; thence by a line south along the west boundary of portion 63A, parish of Ferguson, and the same line continued to a point on the west boundary of 231 bearing east from the north-east corner of 251; thence by part of the north boundary of 251 west, and by the west boundary of same south to Myrtle Creek; thence by Myrtle Creek upwards to its head in the range; thence by the watershed separating the Burrum and Burnett River waters from those of Munna Creek and other waters westerly and south-westerly; thence by the southern and western watershed of Degilbo Creek to its confluence with the Burnett River, and by that river downwards to the south-west corner of portion No. 1, parish of Electra; thence by a line bearing south-easterly to the southern watershed of the Elliot River; thence by that watershed north-easterly to the sea-coast; and thence by the sea-coast and the western shore of Hervey's Bay to the mouth of the Mary River; and thence by the Mary River upwards to the point of commencement,—including all shipping and islands within these boundaries. This includes the whole of the Division of Burrum under "*The Divisional Boards Act.*"	Henry Reginald Buttanshaw, Police Magistrate	Maryborough.
27	Leichhardt ... CENTRAL.	Commencing at the confluence of Zamia Creek and the Dawson River, and bounded thence by the south-eastern watershed of that creek south-westerly to Expedition Range; thence by that range and a spur range to the head of Bridgewater Creek; thence by that creek downwards to its confluence with the Mackenzie River; thence by that river and the Fitzroy River downwards to the confluence of Gogango Creek; thence by that creek upwards to Sebastopol Creek, by that creek upwards to its head; thence by the range forming the southern watershed of Neerkol, Gracemere, Midge, Cattle Station, Six-mile, and Eight-mile Creeks, and by the western watershed of Raglan Creek and of the Calliope and Boyne Rivers, to the western watershed of Three-Moon and Rawbelle Creeks; thence by that watershed south-westerly and southerly to the southern watershed of Cracow Creek; thence by that watershed westerly to the Dawson River, and by that river downwards to the point of commencement. This includes the whole of the Division of Banana under "*The Divisional Boards Act.*"	Michael O'Neil, Telegraph Station Master	Banana.
28	Springsure ... CENTRAL.	Commencing at the confluence of the Comet and Mackenzie Rivers, and bounded thence by the Mackenzie River upwards to the confluence of Balmy Creek; thence by the southern watershed of Balmy Creek westerly; thence by the western and southern watershed of the Nogoa River, the western and southern watersheds of the Comet River, to the eastern watershed of the Comet; thence by that eastern watershed and Expedition Range and a spur range northerly to the head of Bridgewater	John Graham McDonald, Police Magistrate	Springsure.

PROCLAMATION of DISTRICTS and ENUMERATORS—*continued.*

Nos. of District as Grouped.	Names of District.	Boundaries of District.	Names of Enumerator.	Enumerator's Addresses.
	SOUTH.	the Mary River and the Maroochie and Mooloolah Rivers; thence by that range southerly to the range separating the Stanley and Mary Rivers; thence by that range westerly to the watershed dividing Monsildale and Sheep Station Creeks; thence by that watershed and the western watershed of Kilcoy Creek south-easterly to Goonneringerringgi Mountain; thence by the south boundary of Kilcoy Run easterly to the Stanley River; thence by that river downwards to Oaky Creek; by that creek, forming the northern boundary of portion 7, parish of Byron, upwards to its head; thence by the southern watershed of Neurum Creek easterly to D'Aguilar's Range; thence by that range southerly and by a spur range to the head of Kedron Brook, and by that brook downwards to the north corner of portion 202, parish of Enoggera; thence south by the east boundaries of portions 202, 198, 197, 194, 193, and 162; thence south-westerly by the south-eastern boundary of 162 and 161; thence south by part of the eastern boundary of the latter; thence south-easterly by the eastern boundaries of 150 to Breakfast Creek; thence by Breakfast Creek downwards to the Brisbane River; and thence by the Brisbane River downwards to the point of commencement,—inclusive of Bribie Island. This includes the whole of the Divisions of Nundah and Caboolture under "*The Divisional Boards Act*," and the Borough of Sandgate.		
33	Moreton East... SOUTH.	Commencing on the right bank of the Brisbane River at its confluence with Norman's Creek, and bounded thence by Norman's Creek upwards to the north-west corner of portion 106 in the parish of Bulimba; thence by the north boundary of that portion and the east side of the main road from Brisbane to Waterford south-easterly to the Logan River; thence by that river downwards to its mouth; thence easterly to the south end of Russell Island; thence east across Stradbroke Island to the shore of the Pacific Ocean; thence northerly and north-westerly by the shores of Stradbroke and Moreton Islands to Cape Moreton; thence south-westerly by the shore of Moreton Island to Camboyuro Point; thence by a line to Reef Point on the main land; thence by the said shore southerly to the mouth of the Brisbane River; thence by the left bank of the Brisbane River upwards to Breakfast Creek; thence by a line east to the right bank of the Brisbane River, and thence by the right bank of same upwards to the point of commencement. This includes the whole of the divisions of Bulimba and Tingalpa under "*The Divisional Boards Act*," also the islands, shipping, and boats in the Bay.	William Henry Day, Assistant Police Magistrate	Brisbane.
34	Brisbane ... SOUTH.	Commencing at the confluence of Norman's Creek with the Brisbane River, and bounded thence by Norman's Creek upwards to the south corner of portion 173, parish of South Brisbane; thence southerly across a road to the north-east corner of 176; thence southerly by the eastern boundaries of portions 176, 177, same parish, and a line in continuation to the north-east corner of portion 84, parish of Yeerongpilly; thence west by the north boundaries of portions 84, 176A, and 1, same parish, to the Brisbane River, and by a line bearing west across the river to its left bank; thence by the left bank of the Brisbane River downwards to the western boundary of the Municipality of Brisbane at the mouth of Boundary Creek; thence by that creek upwards to the south corner of portion 9, parish of North Brisbane; thence north-westerly by the north-eastern boundary of that portion to its north corner; thence by a line bearing north, passing along the east boundaries of the old General	Philip Pinnock, Police Magistrate	Brisbane.

PROCLAMATION of DISTRICTS and ENUMERATORS—*continued.*

Nos. of District as Grouped.	Names of District.	Boundaries of District.	Names of Enumerator.	Enumerator's Addresses.
		Cemetery Reserve, portion 316, and a line in continuation to the north-eastern side of the Enoggera road; thence south-easterly by the north-eastern side of that road and a line in continuation to the east corner of the Kelvin Grove road on the southern boundary of the Victoria Park; thence north-westerly by the north-eastern side of that road; thence northerly by the western boundary of the Victoria Park to a point bearing south from the south corner of portion 270, parish of North Brisbane; thence north to that corner; thence north-easterly and north-westerly by the south-eastern and north-eastern boundaries of portion 270 to Breakfast Creek; thence by Breakfast Creek downwards to the Brisbane River; thence by a line bearing east to the right bank of same, and thence by the right bank of same upwards to the point of commencement. This includes the whole of the Municipality of Brisbane and two divisions under "*The Divisional Boards Act*"—namely, Booroodabin and Woolloongabba.		
35	Logan ... ... SOUTH.	Commencing on the shore of the Pacific Ocean at Point Danger, and bounded thence westerly by the boundary separating Queensland from New South Wales to the spur range forming the watershed between New Year's Creek and Palen Creek; thence by that range and by the west boundaries of portions 6 and 5, parish of Telemon, to the Logan River; thence by that river downwards to the confluence of New Year's Creek; thence by the watershed separating Tamrookum and Knapp's Creeks from the Logan River and Burnett's Creek, and by the north-east boundary of the parish of Melcombe north-westerly to the watershed between Cannon Creek and Teviot Brook; thence by that watershed and the watershed between Crow's Creek and Teviot Brook and by the western boundary of portion 57A, parish of Teviot, northerly to Teviot Brook; thence by Teviot Brook downwards to the confluence of Woollaman Creek; thence by that creek upwards to Mount Flinders Range; thence by that range and the west boundary of the parish of Undullah to the north-west corner of the parish of Undullah; thence by a line bearing east along the south boundaries of portions 222, 208, and 206, parish of Bundanba; thence by part of the east boundary of 206, the south and east boundaries of 207, and a line bearing north to Oxley Creek; thence by that creek downwards to the north boundary of portion 34, parish of Undullah; thence by that boundary east, and part of the east boundary of same southerly; thence by the south boundary of the parish of Perry easterly to the north-west corner of portion 116, parish of Mackenzie; thence by the west boundary of that portion southerly to the Logan River; thence by the Logan River downwards to its mouth; thence by a line bearing easterly to the south end of Russell Island; thence by a line east, crossing Stradbroke Island to the shore of the Pacific Ocean; thence by that shore southerly to the point of commencement. This includes five Divisions under "*The Divisional Boards Act*"—namely, Nerang, Coomera, Beenleigh, Waterford, and Tabragalba.	Robert Alexander, Police Magistrate	Beenleigh.
36	Burnett ...	Commencing at the confluence of the Perry and Burnett Rivers, and bounded thence by the Perry River upwards to the north-east corner of Lower Chin Chin lease; thence by the southern watershed of St. Agnes Creek and the southern watershed of Gin Gin Creek and the Kolan River north-westerly to Dawes Range; thence by Dawes Range north-westerly and the northern watershed of Three-moon and Rawbelle Creeks south-westerly	John Ranken, Police Magistrate	Gayndah.

PROCLAMATION of DISTRICTS and ENUMERATORS—*continued.*

Nos. of District as Grouped.	Names of District.	Boundaries of District.	Names of Enumerator.	Enumerator's Addresses.
		Creek; thence by a line bearing north-westerly, passing through Taurus Station to the Comet River, the point of commencement. This includes the whole of the Division of Bauhinia under "*The Divisional Boards Act.*"		
29	Maryborough ... SOUTH.	Commencing at the confluence of Myrtle Creek with the Mary River, and bounded thence by Myrtle Creek upwards to the south-west corner of portion 251, parish of Denison; thence by the west boundary of that portion and by part of the north boundary of same to the west boundary of 231, same parish; thence by a line bearing north to the north branch of Six-mile Creek; thence by that creek upwards, being part of the west boundary of portion 63, parish of Ferguson, to the Gayndah and Maryborough road; thence by the south side of that road to a point bearing south from the south-west corner of allotment No. 1 of section No. 174; thence north by a line to that corner and by the west boundaries of allotments 1 of section 174, 1 and 2 of section 175, and portions 224, 225, and a reserve in the parish of Maryborough to Saltwater Creek; thence by Saltwater Creek downwards to the Mary River; thence by the Mary River downwards to Hervey's Bay; thence by the shore of Hervey's Bay southerly to the south-west corner of portion 2, parish of Poona; thence by a line westerly to the north-east corner of portion 61, parish of Bidwell; thence by the north boundary of that portion; thence by the north-east boundary of 48; thence by part of the north-west boundary of same; thence by the north-east boundary of 31, same parish, to Tinana Creek; thence crossing that creek and by the north-east boundary of 69, parish of Tinana; thence by a line westerly to the south-east corner of 233, parish of Young; thence by the south boundary of that portion; thence by part of the west boundary of 241; thence by the south boundaries of 138A, 137A, 61, 60, 59, 58, and 57, same parish, to the Mary River, and thence by the Mary River upwards to the point of commencement. This includes the Municipality of Maryborough and two Divisions under "*The Divisional Boards Act*"—namely, Tinana and Antigua.	Sidney Briggs Terry, Clerk of Petty Sessions	Maryborough.
30	Tiaro ... ... SOUTH.	Commencing at the confluence of Myrtle Creek and the Mary River, and bounded thence by Myrtle Creek upwards to its head in the range; thence by the southern watershed of the tributaries of the Burrum River and the northern watershed of Munna Creek and its tributaries westerly; thence by the western watershed of Munna Creek south-westerly and south-easterly to the range dividing Wide Bay Creek from Munna Creek; thence by that range north-easterly and by a line south to the north-west corner of portion 625, parish of Brooyar; thence by a line along the north-west boundaries of portions 625, 971, and 1108; thence by the east boundaries of 1108 and 683 to Wide Bay Creek; thence by Wide Bay Creek downwards to its confluence with the Mary River; thence by the Mary River upwards to the north-west corner of 910, parish of Curra; thence by the north boundary of 910 and a line in continuation to the north-east corner of 911; thence by part of the east boundary of that portion and the north boundaries of 721 and a camping reserve, by part of the east boundary of same reserve, the north and east boundaries of 1164, to Curra Creek; thence by that creek upwards to the south-west corner of 889, by the north-west boundary of 889, and a line in continuation north-easterly to a point west from the north-east corner of portion 1030, same parish; thence by a line east to that corner; thence by the east boundary of that portion south to the	John McMullan, Acting Clerk of Petty Sessions	Tiaro.

PROCLAMATION of DISTRICTS and ENUMERATORS—*continued.*

Nos. of District as Grouped.	Names of District.	Boundaries of District.	Names of Enumerator.	Enumerator's Addresses.
		road from Gympie to Neardie; thence by the north-west side of that road to the south-west corner of 831, by the south boundary of that portion and a line in continuation to the western watershed of Tinana Creek; thence by that watershed southerly and by a line along the north boundary of 725, parish of Goomboorian, and by a line bearing east to the sea-coast; thence by the sea-coast and the eastern shore of Hervey's Bay to the south-west corner of portion 2, parish of Poona; thence by a line westerly to the north-east corner of portion 61, parish of Bidwell; thence by the north boundary of that portion, the north-east boundary of 48, part of the north-west boundary of 48, and the north-east boundary of portion 31, to Tinana Creek; thence crossing that creek by the north-east boundary of portion 69, parish of Tinana, and a line westerly to the south-east corner of 233; thence by the south boundary of that portion, part of the west boundary of 241, the south boundaries of portions 138A, 137A, 61, 60, 59, 58, and 57, parish of Young, to the Mary River; thence by the Mary River upwards to the point of commencement. This includes the whole of the Division of Tiaro under "*The Divisional Boards Act*,"—including boats and shipping in Tincan Bay within these boundaries.		
31	Gympie ... SOUTH.	Commencing on the sea-coast at the mouth of the Maroochy River, and bounded thence by the northern and western watershed of that river and the Mooloolah River north-westerly and southerly to the range dividing the waters of the Brisbane River from those of the Mary; thence by that range to the western watershed of the Mary River; thence by that watershed northerly to the northern watershed of Wide Bay Creek; thence by that watershed north-easterly and by a line south to the north-west corner of portion 625, parish of Brooyar; thence by a line along the north-western boundaries of portions 625, 971, and 1108; thence south by the east boundaries of 1108 and 683 to Wide Bay Creek; thence by Wide Bay Creek downwards to its confluence with the Mary River; thence by the Mary River upwards to the north-west corner of 910, parish of Curra; thence by the north boundary of that portion and a line in continuation to the north-east corner of 911; thence by part of the east boundary of that portion, and the north boundaries of 721, and a camping reserve, by part of the east boundary of the same reserve, by the north boundary of 1164, by the east boundary of same to Curra Creek; thence by Curra Creek upwards to the south-west corner of 889, by the north-west boundary of 889, and a line in continuation north-easterly to a point west from the north-east corner of 1030, same parish; thence by a line east to that corner, by the east boundary of that portion south to the road from Gympie to Neardie, by the north-west side of that road to the south-west corner of 831, by the south boundary of that portion, and a line in continuation to the western watershed of Tinana Creek; thence by that watershed, and by a line passing along the north boundary of portion 725, parish of Goomboorian, and by a line bearing east to the sea-coast, and by the sea-coast southerly to the point of commencement. This includes two Divisions under "*The Divisional Boards Act*"—namely, Widgee and Glastonbury; also the Borough of Gympie.	George Lionel Lukin, Police Magistrate	Gympie.
32	Caboolture ...	Commencing on the shore of Moreton Bay at the mouth of the Brisbane River, and bounded thence by the shore of Moreton Bay and the sea-coast northerly to the mouth of the Maroochie River; thence by the northern watershed of that river to the range forming the watershed between	Thomas Bryce, J.P., District Registrar	Burnside, Stony Creek, Caboolture.

PROCLAMATION of DISTRICTS and ENUMERATORS—*continued.*

Nos. of District as Grouped.	Names of District.	Boundaries of District.	Names of Enumerator.	Enumerator's Addresses.
	SOUTH.	to the watershed separating the Dawson River waters from the Burnett River waters, by that watershed southerly to the Great Dividing Range; thence by that range easterly and south-easterly to the Cooyar Range; thence north-easterly by that range to a spur range forming the southern boundary of the Homestead Area on Taromeo, proclaimed in *Government Gazette* of 1877, folio 548, by that spur range to the road from Nanango to Taromeo; thence by that road easterly to Yeraman Creek; thence by that creek upwards and part of the south boundary of a Camping Reserve, by the west and south boundaries of portion 1, parish of Cooyar to Cooyar Creek; thence by Cooyar Creek upwards about five and three-quarter miles in a direct line to the boundary between Cooyar and Taromeo; thence by that boundary and the northern watershed of Googa Googa Creek easterly, by the eastern watershed of Taromeo Creek northerly to Cooyar Creek opposite the confluence of Paradise Creek; thence by Cooyar Creek upwards to Taromeo Creek, and by a spur range forming the northern boundary of the Homestead Area aforesaid north-westerly to the range dividing the Brisbane and Burnett River waters; thence by that range northerly to the range separating the Mary River and Burnett River waters; thence by that range northerly to the western watershed of Degilbo Creek; thence by that watershed northerly to the junction of Degilbo Creek and the Burnett River; and thence by the Burnett River downwards to the point of commencement. This includes three Divisions under "*The Divisional Boards Act*"—namely, Barambah, Rawbelle, and Perry; also, the Municipality of Gayndah.		
37	Stanley ...	Commencing on the right bank of the Brisbane River at the south-east corner of portion 211, parish of England, and bounded thence by the south boundary of that portion and the south side of the road forming the north boundaries of portions 189, 188, 176, 175, 168, 167, 159, 158, 157, 156, 147, 146, 145, 144, 135, 134, 133, and 132, same parish, westerly to the watershed separating Logan Creek and Buaraba Creek; thence by that watershed to the east corner of portion 70, parish of Buaraba; thence by the north-east boundaries of portions 70, 71, and 59; thence by part of the west boundary of portion 59 south to the north-east corner of portion 27; thence by the north boundary of that portion and portion 29, and the east boundary of portion 55, the north boundaries of portions 55 and 45, and part of the east boundary of portion 26A, and a line in continuation to the northern watershed of Buaraba Creek; thence by that watershed westerly, and by the range forming the eastern and southern watershed of Perseverance Creek, passing along the east boundary of portion 4, parish of Ravensbourne, to the Main Dividing Range at the south-east corner of portion 456, parish of Geham; thence by the eastern and northern side of the road forming the eastern, north-eastern, and northern boundaries of portions 456, 457, 458, 467, 468, 1, 2, 23, 24, 25, 28, 44, 45, 79, 80, 81, 82, 96, 97, 98, 99, 100, 102, 1676, 1670, to the south-east boundary of 554; thence by the south-east and north-east boundaries of 554, by the north-east boundary of 2689 and a line in continuation to the south-east boundary of 1059; thence by part of the south-east and south-west boundaries of that portion, by part of the south and south-west boundaries of 1013, part of the south boundary of 990, by the south and west boundaries of 989, part of the west boundary of 1013, and part of the south-west boundary of 11, to the north-east corner of 2721; thence by the	George Miles Challinor, Clerk of Board Division of Esk	Esk.

PROCLAMATION of DISTRICTS and ENUMERATORS—*continued.*

Nos. of District as Grouped.	Names of District.	Boundaries of District.	Names of Enumerator.	Enumerator's Addresses.
	SOUTH.	north boundary of 2721; thence by the Main Dividing Range, by the east boundary of 1964; thence by the north boundaries of 1964 and 1918; thence by the east and north boundaries of 2501; thence by a line north-westerly to the Main Dividing Range at the north-east corner of portion 204, parish of Milton; thence by that range north-westerly to the range dividing the Burnett and Mary River waters from those of the Brisbane River; thence by that range easterly and north-easterly to a spur range forming the southern boundary of the Homestead Area on Taromeo, proclaimed in *Government Gazette* of 1877, folio 548; by that spur range easterly to the road from Nanango to Taromeo; thence by the southern side of that road easterly to Yeraman Creek; by that creek to the south boundary of a camping reserve at the confluence of Yeraman and Cooyar Creeks, by part of the south boundary of that reserve, by the west and south boundaries of portion 1, parish of Cooyar, to Cooyar Creek; thence by Cooyar Creek upwards about $5\frac{3}{4}$ miles in a direct line to the boundary between Cooyar and Taromeo; thence by that boundary and the northern watershed of Googa Googa Creek easterly, by the eastern watershed of Taromeo Creek northerly to Cooyar Creek, opposite the confluence of Paradise Creek; thence by Cooyar Creek upwards to Taromeo Creek, and by a spur range forming the northern boundary of the homestead area aforesaid north-westerly to the range dividing the Brisbane and Burnett River waters; thence by that range north-easterly and easterly to the watershed between Monsildale Creek and Sheepstation Creek; thence by that watershed and the western watershed of Kilcoy Creek south-easterly to Goonneringerringgi Mountain; thence by the south boundary of Kilcoy Run easterly to the Stanley River; thence by that river downwards to Oaky Creek, by that creek forming the northern boundary of portion 7, parish of Byron, upwards to its head; thence by the southern watershed of Neurum Creek easterly to D'Aguilar's Range; thence by that range southerly to a point east from the north-east corner of portion 45, parish of Sahl; thence by a line west along the north boundaries of portions 45 and 42 to a point north from the north-east corner of portion 8, same parish; thence south to that corner; thence by the north and part of the west boundaries of that portion, by the north and west boundaries of portion 16, by the north boundary of portion 63, parish of Burnett, part of the east boundary of portion 39, by the east boundary of portion 38 to its north-east corner; thence by a line along the north boundaries of 38 and 52 to the north-west corner of portion 52, parish of Burnett; thence by a line north to the Brisbane River, and by that river downwards to the point of commencement. This includes the whole of the Division of Esk under "*The Divisional Boards Act.*"		
38	Moreton West...	Commencing at the confluence of Bundanba Creek with the Bremer River, and bounded thence by that creek upwards to the north-east corner of portion 195, parish of Ipswich; thence west by the north boundaries of portions 195, 370, 337, parish of Ipswich, 207, a reserve, 211, and 159, parish of Purga; thence southerly by the western boundaries of portions 159 and 160, same parish; again west by the north boundaries of 49, 67, 66, and 74 to Warrill Creek, by that creek and its western branch upwards to the north corner of W. Wilson's purchase of 640 acres; thence by that creek forming the south-west boundary of portion 29, parish of Flinders; thence by the south side of the road forming the south boundaries of portions 29, 28, 27, a reserve, and part of 227 easterly to the west boundary of portion 19, parish of Goolman; thence	William Townley, Police Magistrate	Ipswich.

PROCLAMATION of DISTRICTS and ENUMERATORS—*continued*.

Nos. of District as Grouped.	Names of District.	Boundaries of District.	Names of Enumerator.	Enumerator's Addresses.
	SOUTH.	by the western and south boundaries of that portion to its south-east corner; thence by the north side of the road forming the south boundaries of portions 20, 36, and 43, same parish, easterly to the south-east corner of the latter portion; thence by the western boundary of 48 northerly and by the north boundary of that portion and portion 218, and a line east to Mount Flinders Range; thence northerly by said range to Mount Goolman; thence by a line north-easterly to the south-west corner of portion 221, parish of Bundanba; thence by the south and east boundaries of that portion, by part of the south and the east boundaries of portion 215, by the north boundaries of portions 205 and 212, by the south boundary of portion 203, by the north boundary of portion 206, by the west and north boundaries of portion 200, by a line northerly from the north-east corner of portion 200 to the south-west corner of portion 19A, parish of Stapylton; thence by a line east to the west boundary of a Timber Reserve proclaimed in *Government Gazette* of 1874, folio 783; thence by that west boundary and the west boundary of portion 45, parish of Woogaroo, by part of the north boundary of same portion east, and by the west boundaries of portions 47 and 39, same parish north; thence by the north boundary of the parish of Woogaroo west to the Ipswich road, by the south-eastern side of that road to Woogaroo Creek, by that creek to the Brisbane River, by the Brisbane River upwards to Kholo Creek; thence by that creek upwards to the north-west corner of portion 181, parish of Moggill; thence by the north boundary of that portion easterly to D'Aguilar's Range; thence by that range north-westerly to a point about east from the north-east corner of portion 45, parish of Sahl; thence by a line west along the north boundaries of portions 45 and 42, to a point north of the north-east corner of portion 8, same parish; then south to that corner; thence by the north boundary of same portion west; thence south by part of the west boundary of same; thence west by the north boundary of 16; thence south by west boundary of same and part of west boundary of 7, same parish; thence west by north boundary of 63, parish of Burnett; thence north by part of the east boundaries of 39 and 38; thence westerly by part of the southern boundary of 69 and the southern boundaries of 72, 55, and 68; thence north by part of the east boundary of 50, same parish, to the Brisbane River; thence by that river downwards to the north-east corner of portion 206, parish of England; thence by the north boundaries of portions 206 and 205 and the south side of the road forming the north boundaries of portions 189, 188, 176, 175, 168, 167, 159, 158, 157, 156, 147, 146, 145, 144, 135, 134, 133, and 132, same parish, westerly to the watershed separating Logan Creek and Buaraba Creek; thence by that watershed to the east corner of portion 70, parish of Buaraba; thence by the north-east boundaries of portions 70, 71, and 59; thence by part of the west boundary of portion 59 south; thence by the north boundaries of portions 27 and 29, part of the east boundary of 55, the north boundaries of 55 and 45, part of the east boundary of 26A, and a line in continuation to the northern watershed of Buaraba Creek; thence by that watershed westerly, and by the range forming the eastern and southern watershed of Perseverance Creek, passing along the east boundary of portion 4, parish of Ravensbourne, to the Main Dividing Range; thence by the south-east side of the road forming the south-east boundaries of portions 456, 455, 459, 425, 426, 433, 432, 454, 631, 630, 625, 624, 618, 616, 500, 501, 502, 503, 504, 505, 506, the north-west boundaries of portions 366 and 378, the south-west boundary of 378, part		

PROCLAMATION of DISTRICTS and ENUMERATORS—*continued.*

Nos. of District as Grouped.	Names of District.	Boundaries of District.	Names of Enumerator.	Enumerator's Addresses.
		of the south-east boundary of portion 445, the north-east and south-east boundaries of portion 782, to the north boundary of portion 538; thence by part of the north boundary of that portion west, by the west boundary of same, part of the north, the west, and south boundaries of selection 1905, to the north-east corner of portion 216 T.R.; thence by the east boundaries of portions 216 and 266 T.R., by the west boundary of portion 39, parish of Murphy, to the Southern and Western Railway line; thence by that railway line southerly to the north-west corner of portion 143, parish of Taylor; thence by the west boundary of that portion to Murphy's Creek, by Murphy's Creek to the north-east corner of portion 176, by the south-east boundary of that portion to its south corner; thence by part of the north-east boundary of 1075, by the north-west and west boundaries of portion 214, and part of the south boundary of same to a point north from the north-west corner of portion 15, parish of Flagstone; thence by a line south, along the west boundaries of portions 15, 75, and 29, and a line in continuation south to the Main Dividing Range, by that range south-easterly to the Little Liverpool Range, by that range northerly to the south-west corner of portion 74, parish of Alfred; thence by the western boundary of that parish northerly to the Southern and Western Railway line; thence north-easterly by that railway line to the north-east corner of portion 29, parish of Walloon; thence south by the east boundary of that portion to the Bremer River; and thence by the Bremer River downwards to the point of commencement,—exclusive of that part of the Municipality of Ipswich within the above boundaries. This includes four Divisions under "*The Divisional Boards Act*"—namely, Brassall, Walloon, Tarampa, and Purga.		
39	Ipswich ... SOUTH.	Commencing on the right bank of Warrill Creek at the north-west corner of portion 74, parish of Purga, and bounded thence by the south side of the road forming the north boundaries of portions 74, 66, 67, and 49, easterly to the north-east corner of portion 49, same parish; thence by the west side of the road forming the east boundaries of portions 48 and 47, northerly to the north-east corner of portion 47; thence by the south side of the road forming the north boundaries of portions 159 and 211; thence by the north boundaries of a water reserve and of portion 207, parish of Purga, 337, 370, 195, and a reserve, parish of Ipswich, easterly to Bundanba Creek, by that creek downwards to the Bremer River, and by that river upwards to the north-east corner of the Ipswich Municipality; thence west by the north boundary of that municipality to the confluence of Mehee Creek with the Bremer River, and by that river upwards to the west boundary of portion 78, parish of Jeebropilly; by that boundary to the north-west corner of portion 75, same parish; thence by the east side of the road forming the west boundaries of portions 75, 74, 183, 184, 185, and 187, to the boundary of portion 190, same parish; thence by the south-east side of a road forming the western boundary of that portion; thence east by part of the south boundary of same; thence south by the east side of the road forming the west boundaries of portions 194 and 21, to the south-west corner of portion 21, same parish; thence by the south boundary of portion 21, the west and south boundaries of portion 31 to Warrill Creek, the point of commencement. This includes the whole of the Municipality of Ipswich and the Division of Bundanba under "*The Divisional Boards Act.*"	William Townley, Police Magistrate	Ipswich.

PROCLAMATION of DISTRICTS and ENUMERATORS—*continued.*

Nos. of District as Grouped.	Names of District.	Boundaries of District.	Names of Enumerator.	Enumerator's Addresses.
40	Oxley ... ... SOUTH.	Commencing on the right bank of the Brisbane River at the north-west corner of portion 1, parish of Yeerongpilly, and bounded thence by the south side of the road forming the south boundary of the parish of South Brisbane easterly to the main road from Brisbane to Waterford; thence by the east side of that road south-easterly to the Logan River at Waterford Bridge; thence by that river upwards to the south-west corner of portion 116, parish of Mackenzie; thence by the west boundary of that portion to its north-west corner; thence by the south boundary of the parish of Perry westerly to the east boundary of portion 34, parish of Undullah, by part of the east and the north boundaries of that portion to Oxley Creek; thence by that creek upwards to a point north from the north-east corner of portion 207, parish of Bundanba; thence by a line south to that corner, and by the east and south boundaries of that portion, by part of the east and south boundaries of portion 206, and a line in continuation west to Mount Goolman; thence by a line north-easterly to the south-west corner of portion 221, parish of Bundanba; thence by the south and east boundaries of that portion, by part of the south and the east boundaries of portion 215, by the north boundaries of portions 205 and 212, by the south boundary of portion 203, by the north boundary of portion 206, by the west and north boundaries of portion 200, by a line northerly from the north-east corner of portion 200 to the south-west corner of portion 19A, parish of Stapylton; thence by a line east to the west boundary of a timber reserve proclaimed in *Government Gazette* of 1874, folio 783; thence by that west boundary and the west boundary of portion 45, parish of Woogaroo, by part of the north boundary of same portion east, and by the west boundaries of portions 47 and 39, same parish north; thence by the north boundary of the parish of Woogaroo west to the Ipswich road, by the south-eastern side of that road to Woogaroo Creek; by that creek to the Brisbane River; by the Brisbane River upwards to Kholo Creek; by that creek upwards to the north-west corner of portion 181, parish of Moggill; by the northern boundary of that portion to D'Aguilar's Range; by D'Aguilar's Range to a spur range forming the northern boundary of the parish of Enoggera, by that spur range easterly to the head of Kedron Brook; thence by Kedron Brook downwards to the north-east corner of portion 202, parish of Enoggera; thence by the east and south-east boundaries of portions 202, 198, 197, 194, 193, 162, 161, and the north-east and east boundaries of 150 to Breakfast Creek, and by that creek upwards to the north corner of portion 270, parish of North Brisbane; thence by the north-east and south-east boundaries of portion 270 to the north boundary of Victoria Park; thence by the north and west boundaries of that park to the north boundary of the Brisbane Municipality, and by that boundary north along the south-west boundaries of portions 632, 631, 630, 629, 628, 627, 626, 625, 613, parish of North Brisbane; thence by the east boundaries of portion 316 and the Old Cemetery Reserve southerly to the north corner of portion 9, parish of North Brisbane; thence by the north-east boundary of that portion to Boundary Creek, by Boundary Creek downwards to the Brisbane River; thence by the left bank of the Brisbane River upwards to a point bearing west from the north-west corner of portion 1, parish of Yeerongpilly, and thence east to that corner, the point of commencement. This includes the whole of the shire of Toowong, and three Divisions under "*The Divisional Boards Act*"—namely, Ithaca, Indooroopilly, and Yeerongpilly.	William Theophilus Blakeney, Deputy Registrar-General	Brisbane.

PROCLAMATION of DISTRICTS and ENUMERATORS—*continued.*

Nos. of District as Grouped.	Names of District.	Boundaries of District.	Names of Enumerator.	Enumerator's Addresses.
41	Fassifern ... SOUTH.	Commencing on McPherson's Range at Mount Lindsay, and bounded thence by that range and the Main Dividing Range westerly and north-westerly to the Little Liverpool Range; thence by that range northerly to the south-west corner of portion 74, parish of Alfred; thence by the west boundary of that parish northerly to the Southern and Western Railway line; thence by that line north-easterly to the east boundary of portion 29, parish of Walloon; thence by the east boundary of that portion southerly to the Bremer River and by that river upwards to the west boundary of portion 78, parish of Jeebropilly; by that west boundary to the north-west corner of portion 75, same parish; thence by the north-east side of the road forming the south-west boundaries of portions 75, 74, 183, 184, 185, 187, and a line in continuation south-easterly to the north-west boundary of portion 190, same parish; thence by the south-east side of the road forming the north-west boundary of that portion; thence east by part of the south boundary of the same to a point north from the north-west corner of portion 194; thence south to that corner and by the west boundaries of 194 and 21 to the south-west corner of portion 21, same parish; thence by the south boundary of portion 21 and the west and south boundaries of portion 31 easterly to Warrill Creek, and thence by that creek and its western branch upwards to the north corner of W. Wilson's purchase of 640 acres; thence by that creek forming the south-west boundary of portion 29, parish of Flinders; thence by the south side of the road forming the south boundaries of portions 29, 28, 27, a reserve, and part of 227, easterly to the west boundary of portion 19, parish of Goolman; thence by the western and south boundaries of that portion to its south-east corner; thence by the north side of the road forming the south boundaries of portions 20, 36, and 43, same parish, easterly to the south-east corner of portion 43; thence by the western boundary of portion 48, and by the north boundary of same portion and of portion 218, and a line east to Mount Flinders Range; thence by that range and the west boundary of the parish of Undullah southerly to the head of Woollaman Creek, and by that creek downwards to the Teviot Brook, and thence by that brook upwards to the western boundary of portion 57A, parish of Teviot; thence by part of that western boundary and by the south-eastern watershed of Teviot Brook south-westerly to the north-east boundary of the parish of Melcombe; thence by that boundary and the range separating Tamrookum Creek and Knapp's Creek from the Logan River easterly to the Logan River at the junction of New Year's Creek; thence by that river upwards to the range forming the western watershed of New Year's Creek; thence southerly by that range along part of the western boundary of portion 5, the western boundary of portion 6, parish of Telemon; thence southerly by the range forming the watershed between New Year's Creek and Palen's Creek to McPherson's Range, being the south boundary of the colony, and thence by that range westerly to the point of commencement. This includes two Divisions under "*The Divisional Boards Act*"—namely, Mutdapilly and Goolman.	Richard Joseph Smith, Commissioner of Crown Lands	Ipswich.
42	Taroom ... SOUTH.	Commencing at the confluence of Zamia Creek and the Dawson River, and bounded thence by the south-eastern watershed of that creek south-westerly to Expedition Range; thence by that range southerly and the northern watershed of the Dawson River north-westerly to the Main Dividing Range, and by that range southerly and south-easterly to the range forming the watershed between the	Robert Scott, Telegraph Station Master	Taroom.

PROCLAMATION of DISTRICTS and ENUMERATORS—*continued.*

Nos. of District as Grouped.	Names of District.	Boundaries of District.	Names of Enumerator.	Enumerator's Addresses.
		Auburn and Dawson Rivers; thence by that range northerly to the southern watershed of Cracow Creek; thence by that watershed westerly to the Dawson River; and by that river downwards to the point of commencement. This includes the the whole of the Division of Taroom under "*The Divisional Boards Act.*"		
43	Darling Downs North SOUTH.	Commencing on the Main Dividing Range at the head of Cooyar Creek, and bounded thence by that range south-easterly to the north-east corner of portion 204, parish of Milton; thence by a line south-easterly to the north-west corner of 2501, parish of Goombungee; thence by the north and east boundaries of that portion, by parts of the north and east boundaries of 1918 and 1964 to the Main Range, by that range easterly to the north boundary of 2721, by the north boundary of that portion easterly to the south-west boundary of portion 11, parish of Crow's Nest, by part of that south-west boundary to the main road from Toowoomba to Colinton; thence by the south-east side of that road south-westerly to where it crosses Gomaran Creek, and by that creek downwards to its confluence with Oaky Creek; thence by that creek and Meringandan Creek upwards to the south-west corner of PP2, parish of Meringandan; thence by a line east to the north-west corner of portion 37; thence by the west boundaries of 37, 96, and 97, part of the south-west boundary of 792, same parish; thence by the north and west boundaries of portion 275 and 52, by the west boundary of portion 19 southerly to the north boundary of portion 418 parish of Toowoomba; thence by the north boundaries of portions 418, 419, 420, 424, 429, 430, 441, 440, 442, 443, 444, 445, 446, 447, and 448, same parish; thence by the east side of the road forming the west boundaries of the parishes of Toowoomba and Gowrie southerly and the west boundaries of portions 115, 116, 118, and 96, parish of Westbrook to Spring Creek; thence by Spring, Westbrook, and Oaky Creeks downwards to the south-west corner of portion 37, parish of Watts; thence by the west boundary of that portion and a line in continuation northerly to the Toowoomba and Dalby Railway line; thence by that railway line north-westerly to the north corner of the parish of Young; thence south by the west boundary of that parish and the west boundary of pre-emptive portion 35, Jondaryan; thence by part of the north boundary of portion 413; thence by the west boundaries of 413, 414, parish of Jondaryan, and 106, and part of 107, parish of West Prairie, to the south-east corner of 262; thence by the south boundary of that portion, the north boundary of 363, the south boundaries of 1043, 955, 1079, and 1078, parish of Weale, and a line west; thence by part of the east boundary of portion 13, same parish, and a line northerly; thence by the north side of the road along the south boundaries of portions 10, 11, 12, 5, 6, and 7; thence by the west boundaries of portions 15, 18, 21, and 26, to the south-west corner of 26, parish of Weale; thence southerly by the eastern watershed of Wilkie's Creek; thence north-westerly by the watershed separating the Weir and Moonie River waters from the Condamine River waters to the northern watershed of the Moonie River; thence westerly by that watershed to the north-west corner of Bombombah Run; thence by the west boundary of Cobblegun, the north-east boundary of Dinwoodie, the south-east boundary of Murilla, to the Condamine River; thence by that river downwards to Dogwood Creek, by Dogwood Creek upwards to the north-east boundaries of Balle; thence by the north-east boundaries of Balle, Centrebit, Upper Tingun, and Moongool Runs to the eastern watershed of	Frederick William Roche, District Registrar	Dalby.

PROCLAMATION of DISTRICTS and ENUMERATORS—*continued.*

Nos. of District as Grouped.	Names of District.	Boundaries of District.	Names of Enumerator.	Enumerator's Addresses.
		Yuleba Creek; thence by that watershed northerly to the Main Dividing Range; thence easterly by the Main Dividing Range to the point of commencement,—exclusive of the Municipality of Dalby, and that part of portion 241, parish of Cecil Plains, within the above boundaries. This includes three Divisions under "*The Divisional Boards Act*"—namely, Rosalie, Wambo, and Murilla.		
44	Dalby ... ... SOUTH.	Commencing on Myall Creek at the south-west corner of A. Johnston's 20 acres 30 perches, portion No. 1, and bounded thence on the east by the west boundary of that land, bearing north to the north-east side of North street; on the north-east by the north-east side of North street north-westerly to the south-east side of Nicholson street; on the north-west by the south-east side of Nicholson street south-westerly to the north boundary of Alexander Yourrie's 36 acres; on the north by the north boundary of that land, by Myall Creek, and by the north boundary of Theresa Whalin's 52 acres bearing east; on the west by the east boundaries of T. Whalin's, J. Milstead's land, the Police Paddock Reserve, and F. N. Roche's land, bearing south to the north-west side of Owen street; on the south-east by the north-west side of Owen street north-easterly to Myall Creek at the eastern corner of allotment 3 of section 65; and on the remaining side by Myall Creek downwards to the point of commencement. This includes the whole of the Municipality of Dalby as proclaimed in *Government Gazette*, 1863, folio 937.	William Yaldwyn, Police Magistrate	Dalby.
45	Darling Downs Central SOUTH.	Commencing on the north branch of the Condamine River at the north-west corner of portion 96, parish of Tummaville, and bounded thence by that river upwards to the north-east corner of pre-emptive portion 51, Talgai; thence by the north and west boundaries of that portion, the west boundaries of pre-emptive portions 52 and 54, and a line south to the north boundary of the Talgai Goldfield Reserve; thence by part of the north, the west, and part of the south boundaries of that reserve to the east corner of the Homestead Area proclaimed in *Government Gazette of* 1877, folio 251; thence by the south-east boundary of that homestead area to a point west from the south-west corner of portion 427, parish of Pratten; thence by a line east to a point north from the north-west corner of portion 1121; thence south to that corner and by the west boundaries of 1121 and 1091; thence by the south boundaries of 1091, 1058, 750, 1057, 749, and 1060; thence by the west and north boundaries of 614 and the east boundary of pre-emptive portion 3, South Toolburra, to the Condamine River; thence by that river upwards to the west boundary of the Warwick Municipality; thence by the boundaries of that municipality northerly, easterly, and southerly, to Campbell's Gully; thence by that gully upwards to the north-west boundary of the parish of Canning; thence by that boundary north-easterly to where it is intersected by the Main Ipswich road; thence by the east and south side of that road north-easterly to the Main Range; and thence by that range north-westerly to the north-east corner of portion 59, parish of Ramsay; thence by the north boundary of that parish and of pre-emptive purchase 23, parish of Etonvale, westerly, and by the west boundary of said pre-emptive southerly to the south side of the road forming the north boundary of the parish of Cambooya; thence by that boundary westerly and the north boundary of portion 40 and part of the north boundary of portion 40A, parish of Cambooya; thence north by the east boundaries of 46 and 11, parish of Westbrook; thence east, north,	John Alexander Boyce, Clerk of Sessions	Toowoomba.

PROCLAMATION of DISTRICTS and ENUMERATORS—*continued.*

Nos. of District as Grouped.	Names of District.	Boundaries of District.	Names of Enumerator.	Enumerator's Addresses.
		and west by part of the south, the east, and part of the north boundaries of pre-emptive portion 10; thence north by the east boundaries of pre-emptive portion 9 and portion 39; thence west by the north boundaries of 39 and 38; thence north by part of the east boundary of 37, the east boundary of 40, and part of the east boundary of 14, same parish, to Spring Creek; by Spring Creek downwards to Westbrook Creek; by Westbrook Creek downwards to Oaky Creek; by Oaky Creek downwards to the south-west corner of portion 37, parish of Watts; thence north by the west boundaries of 37, 36, and 35, same parish, to the Toowoomba and Dalby Railway line; thence north-westerly by that line to the north corner of the parish of Young; thence south by the west boundary of that parish and the west boundary of pre-emptive purchase 35, Jondaryan; thence west by part of the north boundary of 413; thence south by the west boundaries of 413, 414, parish of Jondaryan, and 106 and part of 107, parish of West Prairie; thence west by the south boundary of 262, the north boundary of 363, and the south boundaries of 1043, 955, 1079, and 1078, and a line west; thence northerly by the eastern boundary of 13 and a line in continuation to the south-east corner of 10; thence by the north side of the road along the south boundaries of 10, 11, 12, 5, 6, and 7, parish of St. Ruth, westerly; thence southerly by the west boundaries of 15, 18, 21, and 26; thence southerly by eastern watershed of Wilkie's Creek to the range forming the watershed between the Severn River and the Condamine River waters; thence south-easterly by that range to the south corner of the Tummaville Lease; thence north-easterly by the south-eastern boundary of that lease along the north-western boundaries of 262, 407, 308, and 230, parish of Tummaville, to the north-west corner of portion 230; thence west by part of the south boundary of pre-emptive portion 4; thence north by the west boundary of that portion to the Broadwater; thence south-easterly by the Broadwater to the south-west corner of portion 96; and thence north-easterly by the north-western boundary of that portion to the point of commencement on the north branch of the Condamine River, including the whole of portion No. 241, parish of Cecil Plains. This includes two Divisions under "*The Divisional Boards Act*"—namely, Jondaryan and Clifton; also the Municipality of Allora.		
46	Drayton and Toowoomba SOUTH.	Commencing on the Main Range where it is crossed by the main road from Toowoomba to Colinton, and bounded thence by the south-east side of that road south-westerly to where it crosses Gomaran Creek, and by that creek downwards to its junction with Oaky Creek; thence by that creek and Meringandan Creek upwards to the south-west corner of pre-emptive portion 2, parish of Meringandan; thence by a line east to the north-west corner of portion 37; thence by the west boundaries of 37, 96, and 97, the south-west boundary of 792, same parish; thence by the north, the west, and part of the south boundary of portion 275, by the west boundaries of portions 52 and 19 southerly to the north boundary of portion 418, parish of Toowoomba; thence by the north boundaries of portions 418, 419, 420, 424, 429, 430, 441, 440, 442, 443, 444, 445, 446, 447, and 448, parish of Toowoomba, to the north-west corner of portion 448; thence by the east side of the road forming the west boundaries of the parishes of Toowoomba and Gowrie southerly, and the west boundaries of portions 115, 116, 118, and 96, parish of Westbrook, to Spring Creek; thence by that creek downwards to the east boundary of pre-emptive portion 14,	Walter Cunningham Hume, Commissioner of Crown Lands	Toowoomba.

PROCLAMATION of DISTRICTS and ENUMERATORS—*continued.*

Nos. of District as Grouped.	Names of District.	Boundaries of District.	Names of Enumerator.	Enumerator's Addresses.
		same parish; thence by part of the east boundary of 14, by the east boundary of 40, part of the east boundary of 37, by the north boundaries of 38 and 39, by the east boundaries of 39 and pre-emptive portion 9, by part of the north, the east, and part of the south boundaries of pre-emptive portion 10, the east boundaries of 11 and 46, southerly to the north boundary of the parish of Cambooya; thence by the south side of the road forming the north boundary of that parish easterly to the south-west corner of Eton Vale pre-emptive portion 23; thence by the west and north boundaries of that pre-emptive, northerly and easterly; thence by the north boundary of the parish of Ramsay easterly to the Main Range; thence by that range to a point south from the south-west corner of portion 29, parish of Flagstone; thence by a line north passing along the west boundary of that portion, and portions 75 and 15 and a line in continuation north to the south boundary of portion 214, parish of Taylor, by part of the south, the west, and the north-west boundaries of that portion and part of the north-east boundary of 1075 to the south corner of portion 176; thence by the south-east boundary of that portion to Murphy's Creek; thence by Murphy's Creek upwards to the south-west corner of portion 143; thence by the west boundary of that portion northerly, and by the S. and W. Railway line to the west boundary of portion 39, parish of Murphy, by that boundary, by the east boundaries of portions 266 and 216TR to the north-east corner of 216, by the south and west and part of the north boundaries of 1905, by the west and part of the north boundaries of 538, the south-east and north-east boundaries of 782, part of the south-east boundary of portion 445, by the south-west boundary of 378, the north-west boundaries of that portion and 366, by the south-east side of the road forming the south-east boundaries of portions 506, 505, 504, 503, 502, 501, 500, 616, 618, 624, 625, 630, 631, 454, 432, 433, 426, 425, 459, 455, and 456 to the south-east corner of 456; thence by the eastern and northern side of the road forming the eastern, north-eastern, and northern boundaries of portions 456, 457, 458, 467, 468, 1, 2, 23, 24, 25, 28, 44, 45, 79, 80, 81, 82, 96, 97, 98, 99, 100, 102, 1676, and 1670 to portion 554; thence by the south-east and north-east boundaries of 554, by the north-east boundary of 2689 and a line in continuation to the south-east boundary of 1059; thence by part of the south-east and south-west boundaries of that portion, by part of the south-east and the south-west boundaries of 1013, by part of the south boundary of 990, the south and west boundaries of 989, part of the west boundary of 1013, and part of the south-west boundary of portion 11, parish of Crow's Nest, to the Toowoomba and Colinton road, and thence by the south-east side of that road to the point of commencement. This includes the Municipality of Toowoomba, the Shire of Middle Ridge, and two Divisions under "*The Divisional Boards Act*"—namely, Gowrie and Highfields.		
47	Darling Downs East	Commencing on the north branch of the Condamine River at the north-west corner of portion 96, parish of Tummaville, and bounded thence by that river upwards to the north-east corner of pre-emptive portion 51, Talgai; thence by the north and west boundaries of that portion, the west boundaries of pre-emptive portions 52 and 54, and a line south to the north boundary of the Talgai Goldfield Reserve; thence by the north, the west, and the south boundaries of that reserve to the east corner of the Homestead Area proclaimed in *Government Gazette* 1877, folio 251; thence by the south-east boundary of that Homestead Area to a point west from the south-west corner of portion	George Pulteney Malcolm Murray, Police Magistrate	Warwick.

PROCLAMATION of DISTRICTS and ENUMERATORS—*continued.*

Nos. of District as Grouped.	Names of District.	Boundaries of District.	Names of Enumerator.	Enumerator's Addresses.
	SOUTH.	427, parish of Pratten; thence by a line east to a point north from the north-west corner of portion 1121; thence south to that corner and by the west boundaries of 1121 and 1091; thence by the south boundaries of 1091, 1058, 750, 1057, 749, and 1060; thence by the west and north boundaries of 614 and the east boundary of pre-emptive portion 3, South Toolburra, to the Condamine River; thence by the Condamine River upwards to the western boundary of the Warwick Municipality; thence south, east, and north, by part of the west, the south, and part of the east boundaries of that municipality to Campbell's Gully; thence by Campbell's Gully upwards to the north-west boundary of the parish of Canning; thence by that boundary north-easterly to where it is intersected by the Main Ipswich Road; thence by the east and south side of that road north-easterly to the Main Range; thence by that range southerly and south-westerly; thence westerly by the northern watershed of the Severn River to the eastern watershed of Pike's Creek; thence by that watershed southerly, and by a line south to the Severn River at a point 3½ miles in a direct line below the confluence of Accommodation Creek; thence by the Severn River upwards, and by Accommodation Creek upwards to the north-west boundary of Tenterfield North Run; thence by that north-west boundary to the south boundary of the colony; thence by that boundary westerly to the confluence of Tenterfield Creek and the Severn River; thence by the Severn River downwards to the west boundary of Bengalla and Wyemo Run; thence by the west and north-west boundaries of Bengalla and Wyemo Run, and the north-west boundaries of Whetstone, Swithland, and Canning Creek Runs, being the north-west watershed of Macintyre Brook and Canning Creek, north-easterly to Mount Domville; thence by the south-west boundary of Tummaville Lease, being the range separating the Macintyre River waters from those of the Condamine River south-easterly; thence by the south-east boundary of that lease, being a line along the western boundaries of portions 262, 407, 308, and 230, parish of Tummaville, to the south boundary of pre-emptive portion 4; thence by part of the south and by the west boundary of that portion to the Broadwater, by the Broadwater south-easterly, and by the west boundary of portion 96 north-easterly to the point of commencement. This includes two divisions under "*The Divisional Boards Act*"—namely, Inglewood and Glengallan.		
48	Stanthorpe ... SOUTH.	Commencing at the confluence of Accommodation Creek and the Severn River, and bounded thence by that creek upwards to the north-west boundary of Tenterfield North Run; thence by that boundary south-westerly to the southern boundary of the colony; thence by the boundary of the colony easterly and northerly, and by the northern watershed of the Severn River westerly; thence by the eastern watershed of Pike's Creek southerly and a line south to the Severn River at a point 3½ miles in a direct line below the confluence of Accommodation Creek aforesaid; and thence by the Severn River upwards to the point of commencement. This includes the whole of the Division of Stanthorpe under "*The Divisional Boards Act.*"	Pollet Cardew, Police Magistrate	Stanthorpe.
49	Warwick ... SOUTH.	Commencing at the north-west corner of portion 193, in the parish of Warwick, and bounded thence east by the north boundaries of portions 193, 194, 195, 196, 197, 198, 199, 200, 449, 450, 451, 452, 453, 454, 367, 366, 365, 364, 363, 362, 361, and 360, same parish; thence south by the east boundaries of portions 360, 184, 300, 299, 298, 168, 167, 165, 164, 161, 160, 159, 209, sections 40, 35, 34, portions	Charles Alexander John Woodcock, Clerk of Petty Sessions	Warwick.

PROCLAMATION of DISTRICTS and ENUMERATORS—*continued.*

Nos. of District as Grouped.	Names of District.	Boundaries of District.	Names of Enumerator.	Enumerator's Addresses.
		45, 1, 42, 41, 36, 37, 38, and 39; thence west by the south boundaries of portions 39, 21, 20, 311, 320, and a line in continuation to the south-east corner of portion 481, parish of Warwick, and thence north by the east boundaries of portions 481, 480, 479, and the west boundaries of portions 462, 131, 116, 117, 192, and 193, to the point of commencement. This includes the whole of the Municipality of Warwick.		
50	Darling Downs West SOUTH.	Commencing on the Macintyre River at the south-west corner of Bengalla and Wyemo Run, and bounded thence by the west and north-west boundaries of Bengalla and Wyemo Run and the north-west boundaries of Whetstone, Swithland, and Canning Creek Runs, being the north-west watershed of Macintyre Brook and Canning Creek, north-easterly to Mount Domville; thence by the eastern watershed of the Weir and Moonie Rivers north-westerly to the northern watershed of the Moonie River; thence by that watershed westerly to the north-west corner of Bombombah Run; thence by the west and south boundaries of that run to the north-east corner of Wagganba Run; thence by the east boundaries of Wagganba, Lower Teelba, Teelba East, Brigalow Scrub, Ula Ula, Fairy Mount, and North Guradla Runs; thence by the north boundary of Guradera Run; thence by the west boundary of Binigi Run to Warrill Creek; thence by Warrill Creek south-westerly to the north corner of Willarie Run; thence by the north-east boundary of that run to the Barwan or Macintyre River; and thence by the Macintyre River upwards to the point of commencement. This includes the whole of the Division of Wagganba under "*The Divisional Boards Act.*"	Arthur Morley Francis, Police Magistrate	Goondiwindi.
51	Maranoa ... SOUTH.	Commencing at the north-west corner of Coombarngo Run, and bounded thence by the north-east, the north-west, and part of the south-west boundaries of Biambilla North, by the north-west and part of the south-west boundaries of Wallambilla North, by part of the south-east and the south-west boundaries of Park Run, part of the south-east boundary of Bruce Run, part of the north-east boundary of Yalebone No. 2, the south-east boundaries of Trinidad and Lower Deepwater, part of the south-west boundary of Lower Deepwater, the south boundaries of Stirling and Redcap, the west boundary of Redcap to the south-east boundary of Blessington; thence by the south-east boundary of Blessington, the south boundaries of Crinilius Topaz and Yourangle No. 3 Runs, to the Maranoa River; thence by the Maranoa River downwards to the south-east corner of Dunkeld; thence by the south boundary of Dunkeld and by the north boundary of Glenelg; thence by part of the east and part of the south boundaries of Marathon, the east and part of the south boundaries of Sparta, the north boundaries of Thermopyle and Phocis, the west boundary of Phocis, part of the north and the west boundaries of Byzantium, the north boundary of Toomoo Back No. 3, part of the east and the north boundaries of Toomoo No. 2 to Mungallala Creek; thence by that creek downwards to the south-east corner of Hoogarbunnah; thence by the south boundaries of Hoogarbunnah and Hoogarbunnah Back Runs, by part of the west boundary of Hoogarbunnah Back to a point east from the north-east corner of Random Downs; thence by a line west to that corner; thence by the east boundary of Chance Downs and part of the north boundary of same, by the east boundary of Arkansas South, by the south and east boundaries of Arkansas North, part of the east boundary of Alba Creek No. 1, the south and east boundaries	Henry Taylor Macfarlane, Land Commissioner	Roma.

PROCLAMATION of DISTRICTS and ENUMERATORS—*continued.*

Nos. of District as Grouped.	Names of District.	Boundaries of District.	Names of Enumerator.	Enumerator's Addresses.
		of Eurella, part of the south, the east, and part of the north boundaries of Eurella North, the east boundaries of Brunel Downs East and Mount Maria, part of the south boundary of Munga Munga, the south and east boundaries of Oakadilla, parts of the south and east boundaries of Concord, the south-east and north boundaries of Mount Elliot, part of the west boundary of Watershed Run, parts of the south and west boundaries of Redford East and Redford, the south boundary of East Billin, part of the east and the north boundary of Brigham to a point south of the south-east corner of Hogonthulla No. 1; thence by a line north to that corner; thence by a line east to the south-west corner of Koolbellup, by the west boundary of that run, by part of the south boundary of Chesterton No. 2; thence by the east boundaries of Chesterton No. 2 and No. 1; thence by the south and south-east boundaries of Yalgo, the east boundary of Colcobrogee, part of the south and east boundaries of Maermedo, the south boundaries of Carnarvon and Carnarvon Downs, part of the east boundary of Carnarvon Downs, the south boundary of Carnarvon East, and by the east boundary of Carnarvon East to the Carnarvon or Main Dividing Range; thence by that range south-easterly to the western watershed of Tchanning Creek; thence by that watershed along the western boundaries of Upper West Channing, West Tchanning, and Lower West Tchanning southerly to the Western Railway line; thence by that railway line westerly to the east boundary of Omedool Run, by the east boundary of that run and part of the south boundary of same, by the east boundary of Wallabella North, by part of the north, the east, and part of the south boundaries of Wallabella, the west boundary of Tinwon, and by part of the north boundary of Coombarngo westerly to the point of commencement. This includes the whole of the Divisions of Bungil and Wallambilla under "*The Divisional Boards Act,*" and the Municipality of Roma.		
52	Balonne ... SOUTH.	Commencing at the north-west corner of Bombombah Run, and bounded thence by the west and south boundaries of that run to the north-east corner of Wagganba Run; thence by the east boundaries of Wagganba, Lower Teelba, Teelba East, Brigalow Scrub, Ula Ula, Fairy Mount, and North Guradla Runs; thence by part of the north boundary of Guradera Run; thence by the west boundary of Binigi Run to Warrill Creek; thence by Warrill Creek south-westerly to the north-east boundary of Willarie Run; thence by that north-east boundary to the Barwan or Macintyre River; thence by that river downwards to the southern boundary of the colony; thence by that southern boundary bearing west to the south-west corner of Bundaleer No. 9 Run; thence by the west boundaries of Bundaleer No. 9, Bundaleer No. 8, Bundaleer No. 7, part of the south boundary of Quambone, the east boundaries of Quambone, Dalbon, and Floriana Runs, by the north boundary of Floriana, part of the north boundary of Speeling East, the east boundaries of Uhroka, Balboona, Hesperia, Sunnyflat, Yarmouth, Oblong South, Oblong, Pericoota, Toorumbury, and a line to the north-west corner of Rolling Downs No. 2; thence by the north boundaries of Rolling Downs No. 2, Springwaterhole No. 3, Springwaterhole No. 1, Random Downs, and a line east to the west boundary of Hoogarbunnah Back Run, part of the west and the south boundary of that run and the south boundary of Hoogarbunnah Run easterly to Mungallalla Creek; thence by that creek upwards to the north-west corner of Toomoo No. 2; thence by the north boundary of Toomoo No. 2, part of the	Richard Target Taylor, Police Magistrate	Surat.

PROCLAMATION of DISTRICTS and ENUMERATORS—*continued.*

Nos. of District as Grouped.	Names of District.	Boundaries of District.	Names of Enumerator.	Enumerator's Addresses.
		east boundary of same, part of the north boundary of Toomoo Back No. 3, the west boundaries of Byzantium and Phocis, by the north boundaries of Phocis and Thermopyle, the east boundary of Sparta; thence by part of the south and east boundaries of Marathon to the north-west corner of Glenelg Run; thence by the north boundaries of Glenelg, Glenormiston, and Lauristinas to the Maranoa River; by that river upwards to the south-west corner of Yourangle No. 3; thence by the south boundaries of Yourangle No. 3 and Crinilius Topaz, the south-east boundary of Blessington, the west boundary of Redcap, the south boundaries of Redcap and Stirling, the south-west boundary of Lower Deepwater, the south-east boundaries of Lower Deepwater and Trinidad, part of the north-east boundary of Yalebone No. 2, part of the south-east boundary of Bruce Run, part of the south-east boundary of Park Run, the north-west boundary of Wallambilla North Run, part of the south-west, the north-west, and part of the north-east boundaries of Biambilla North Run, part of the north boundary of Coombarngo, the west and part of the north boundaries of Tinwon, the east and part of the north boundaries of Wallabella, the east boundary of Wallabella North Run, part of the south and part of the north-east boundaries of Omedool to the Great Southern Railway line; thence easterly by that line to the north-east boundary of Moongool; thence by part of the north-east boundary of Moongool, the north-east boundaries of Upper Tingun, Centrebit, and Balle to Dogwood Creek, by Dogwood Creek downwards to the north-east corner of Murilla, by the south-east boundary of Murilla; and thence by the west boundary of Cobblegun to the point of commencement. This includes the whole of the Divisions of Warroo and Ula Ula under "*The Divisional Boards Act.*"		

Given under my Hand and Seal, at Toowoomba, this twenty-fourth day of February, in the year of our Lord one thousand eight hundred and eighty-one, and in the forty-fourth year of Her Majesty's reign.

By Command,

A. H. PALMER.

GOD SAVE THE QUEEN!

APPENDIX D.

"The Quinquennial Census Act of 1875."

AN ACT FOR TAKING AN ACCOUNT OF THE POPULATION EVERY FIVE YEARS.

[Assented to 13th July, 1875.]

Preamble.

Whereas it is expedient that an account of the population of Queensland be taken on the first day of May in the year one thousand eight hundred and seventy-six and on the same day in every fifth year thereafter Be it therefore enacted by the Queen's Most Excellent Majesty by and with the advice and consent of the Legislative Council and Legislative Assembly of Queensland in Parliament assembled and by the authority of the same as follows—

Interpretation.

1. For the purposes of this Act the word "dwelling" shall mean any house building booth tent hut or other erection in or under which any person usually sleeps and every ship or other vessel in any port or harbor of the colony And the words "occupier or person in charge" shall include every master or keeper of every gaol prison hospital lunatic asylum benevolent asylum and of every public or charitable institution and all such masters and keepers shall make returns of all the particulars so far as may be practicable with respect to the inmates thereof And every pastoral lessee of the Crown proprietor occupier or superintendent of station may in like manner perform the duty of occupier for each and all of the out-stations and furnish in a separate form for each separate dwelling to the collector in whose sub-district such out-stations lie all such particulars as would be required if the occupiers themselves had forms been left at their dwellings And the word "census" shall mean an account of the population of Queensland.

Census to be taken on the first day of May one thousand eight hundred and seventy-six and on the same day in every fifth year thereafter.

2. A census shall be taken in manner hereinafter directed of the number of persons within the Colony of Queensland on the night of the first day of May in the year one thousand eight hundred and seventy-six and also on the same day in every fifth year thereafter and every such census shall also contain the several particulars specified in the form of return in the schedule hereto marked A.

Enumerators to be appointed.

3. For the taking of every such census the Governor in Council shall by proclamation in the *Gazette* appoint enumerators and define the districts for which they shall respectively act and determine the number of collectors to be appointed and employed by such enumerators respectively.

Collectors to be employed.

4. Every enumerator shall subject to the approval of the Governor in Council appoint collectors for his district and assign sub-districts to such collectors.

Districts to correspond with pastoral districts and parishes.

5. The boundaries of pastoral districts and parishes shall be followed as far as practicable in defining the said districts and sub-districts.

Enumerators and collectors to make declaration—Schedule B.

6. Every enumerator shall make and subscribe a declaration in the form of the schedule hereto marked B and shall retain the same until delivered or transmitted as hereinafter mentioned and every collector shall make and subscribe a like declaration and shall deliver the same to the enumerator by whom he shall have been appointed who shall retain the same until delivered or transmitted as hereinafter directed.

Registrar-General to issue forms &c.

7. The Registrar-General or such other person as the Governor in Council may appoint shall under the instructions of the Colonial Secretary cause to be prepared and delivered to each enumerator a sufficient number of the forms aforesaid and shall issue to each enumerator and collector proper instructions in accordance with this Act.

Forms to be delivered at every dwelling and filled up and signed.

8. Every collector shall within ten days next preceding the day fixed for taking the census as aforesaid cause to be left at every dwelling within his sub-district one of such forms And the occupier or person in charge of every such dwelling shall fill up and supply in such form to the best of his knowledge and belief all the particulars specified therein and shall sign his or her name thereto and shall deliver or cause to be delivered the form so filled up to the collector authorized to receive the same.

Collectors personally to receive the forms and see to their correctness.

9. Every collector shall on the day next following the day fixed for taking the census as aforesaid or as soon thereafter as practicable demand and receive the said form at every dwelling within his sub-district and shall satisfy himself by the best means of information in his power and particularly by inquiries of the occupier or person in charge of the dwelling or of persons in or near to such dwelling that such form is fully truly and correctly filled up or if not so in any particular shall himself by like means make the same complete and correct and in either such case shall then and there countersign the said form with his own name.

"THE QUINQUENNIAL CENSUS ACT OF 1875"—*continued.*

Collectors to deliver all forms &c. to enumerators—Schedule C.

10. Every collector shall within seven days after all the forms within his sub-district shall have been completed and received by him deliver them to the enumerator of his district together with a declaration made and subscribed by him in the form of the schedule C And any enumerator may in the case of any defect or deficiency in any form so delivered require the collector delivering the same to make further inquiries and to correct such defect or supply such deficiency at his own cost.

Enumerators to make collective returns to Registrar-General—Schedules B and D.

11. Every enumerator shall within fourteen days after receipt from his collectors of all such forms make out therefrom one collective return of all the several particulars therein respectively contained and shall sign and transmit the same to the Registrar-General together with all the said forms and the declarations aforesaid as received from the several collectors and together also with declarations made and subscribed by himself in the forms of the schedules marked B and D.

Completion of Census by Registrar-General.

12. The Registrar-General on receipt of such collective returns and other papers shall examine the same and cause any defect or inaccuracy therein to be supplied or corrected as far as may be possible and shall with all convenient speed prepare and transmit to the Colonial Secretary a full and true census of the population according to the account taken under this Act in such form as he may deem advisable and in every such census shall be shown the population in each enumerator's district and collector's sub-districts subdivided according to age and sex.

Authorities to aid in carrying Act into effect.

13. All municipal councils justices of the peace clerks of petty sessions wardens of gold fields commissioners of Crown lands and district registrars of births marriages and deaths within the colony shall on every request in writing from the Registrar-General supply him with all information in their power respecting fit persons to be appointed enumerators or collectors as aforesaid and upon any and every other point tending to the effectual carrying out of the provisions of this Act.

Penalty for non-compliance with Act.

14. Any occupier or person in charge as aforesaid who shall refuse or wilfully neglect to fill up to the best of his knowledge or information and belief the form left at his dwelling or to sign and deliver the same or if any such occupier or person being unable to read or write shall on the application of the collector refuse to afford him the necessary information for the purpose of enabling such collector to fill up such form on behalf of any such occupier or person or shall refuse or wilfully neglect to answer or untruly answer any inquiry made by a collector or wilfully make sign or shall deliver or cause to be made signed or delivered any false return or statement of any particular in such form or shall obstruct any person in the performance of any duty under this Act shall be liable to a penalty not exceeding twenty pounds.

Penalty for wilful default of collector.

15. Any collector who shall fail to return to his enumerator and any enumerator who shall fail to return to the Registrar-General all the forms which shall have been received by him or shall wilfully sign or deliver any untrue form or alter any form except as aforesaid or shall otherwise wilfully violate any provision of this Act shall for every such offence be liable to a penalty not exceeding fifty pounds.

How declaration to be made and if false to be perjury.

16. Every declaration under this Act may be made and subscribed before any justice of the peace And any person making and subscribing a false declaration shall be deemed guilty of perjury.

Penalty for failing to act after accepting office.

17. Any person accepting the office of enumerator or collector under this Act and afterwards refusing or neglecting to do anything required of him in virtue of such office unless prevented by sickness or other unavoidable cause (in which case the Governor in Council may forthwith appoint another enumerator or the enumerator may appoint another collector to be approved as aforesaid) shall be liable to a penalty not exceeding one hundred pounds.

Penalty for divulging except as required by Act.

18. If any officer enumerator collector or clerk divulge the contents of any form except as required by this Act he shall for every such offence be liable to a penalty not exceeding twenty pounds.

Recovery of penalties.

19. All penalties under this Act may be recovered summarily before any two justices of the peace.

Regulations.

20. The Governor in Council may make regulations for the more effectually carrying out the provisions of this Act in any case for which sufficient provision is not made by this Act and such regulations when published in the *Gazette* shall have the full force of law.

Short title.

21. This Act shall be styled and may be cited as "*The Quinquennial Census Act of* 1875."

LIST of the Members of the Household or Family, Visitors, Servants, and Others, who Slept or Abode in this Dwelling on the Night of the first day of May, 18 .

	NAME AND SURNAME.	RELATION (IF ANY) TO HEAD OF FAMILY.	CONDITION.	SEX.	AGE LAST BIRTH-DAY.	RANK, PROFESSION, OR OCCUPATION.	WHERE BORN.	RELIGION.	EDUCATION.	DESCRIPTION OF DWELLING.
	No Person absent on the Night specified to be entered. Write after the Name of the Head of the Family, the Names of his Wife, Children, and other Relatives; then Visitors, Lodgers, Servants, &c.	State whether Wife, Son, Daughter, or other Relative, Visitor, Lodger, or Servant.	Write "*Married,*" "*Widower,*" "*Widow,*" or "*Unmarried,*" against the Names of all Persons, except Young Children.	Write "*M*" against Males, and "*F*" against Females.	The Ages of Infants under One Year to be stated in *Months.*	*(Before filling in this Column, you are requested to read the instructions on the other side.)* If from sickness or accident unable to follow usual occupation, write "*S*" for sickness, and "*A*" for accident, after the occupation.	State the Country or Colony, not the Town or Parish; if born in Foreign Parts, or at Sea, add whether a British Subject by Parentage or Naturalization; if in Australia, state which Colony.	State the Name of the Religion or Sect. Do not use general terms that represent more than one Religious Body, as "*Catholic,*" "*Protestant,*" *&c.* If of no Denomination, or if the Religion cannot be ascertained from the occupier or person in charge, state so. Write against the names of Children, however young, the Religion in which it is intended they are to be brought up.	Insert degree of Education, that is "*Cannot read,*" "*Read only,*" "*Read and Write,*" or as the case may be; and state if a Member of any University.	Wood, Stone, Brick, Linen, &c.
1										
2										
3										
4										
5										
6										
7										
8										
9										
10										
11										
12										
13										
14										
15										

The foregoing is a true Return concerning all Persons in this Dwelling. Witness my Hand ______________________

(Signature of Occupier or Person in Charge, or of a Collector.)

* In the case of Pastoral Districts or Pastoral Establishments, the Employer or Superintendent may fill in his Return for his entire Establishment, which shall under the Act be deemed one *Dwelling;* but the number and description of Out-Station Huts occupied by Shepherds or Stockmen must be specified in the last column, as well as the buildings on the Head Station.

SCHEDULE A.

GENERAL INSTRUCTIONS.

This Schedule is to be filled up by the OCCUPIER OR PERSON IN CHARGE OF THE DWELLING:—*If let or sub-let to different persons or families, in separate stories or apartments, each such story or apartment must be treated as a separate* DWELLING, *and* THE OCCUPIER OR PERSON IN CHARGE OF EACH *must make a separate return upon a separate form.*

INSTRUCTIONS FOR FILLING UP THE COLUMN HEADED "USUAL BUSINESS, OCCUPATION, OR EMPLOYMENT."

ARMY, NAVY, AND CIVIL SERVICE.—Add, after the rank, whether in actual service, or half-pay, or retired; and in the latter case, if engaged in any occupation, be particular in stating it. Persons in the Civil Service to state, after their title or rank, the Department to which they are attached, and also whether they are engaged in any other and what besides their official occupation.

CLERGYMEN to state the denomination of which they are ministers, and the place of worship in which they officiate. They are requested not to employ the indefinite term "*Clerk.*" Local or occasional preachers must return their ordinary occupations.

LEGAL PROFESSION.—Barristers to state whether or not in actual practice; and if holding any office to give the description. The designation "*Attorney*" or "*Solicitor*" to be confined to those actually upon the Roll of this Colony. Persons employed by Barristers, or in Solicitors' offices, should distinguish whether they are articled, writing, or other clerks. Lawyers admitted elsewhere, but not on the Rolls here, to state the grade and country.

MEDICAL PROFESSION.—Members to state whether they are Physicians, Surgeons, or General Practitioners, and to return themselves as *practising* or *not practising;* and if otherwise employed, to state the occupation.

TEACHERS, AUTHORS, PUBLIC WRITERS, and ARTISTS to state the particular branch of science, literature, or art which they cultivate. Engineers to state whether civil engineer, mechanical engineer, mining engineer, &c. Surveyors to state whether land, mining, or marine surveyor.

PERSONS ENGAGED IN TRADE OR COMMERCE, as Merchants, Storekeepers, Retailers, Brokers, Agents, Auctioneers, Clerks, &c., to state the particular business in which they are engaged, or the staple in which they deal. The ordinary and most commonly understood terms should be employed. Commercial Travellers should not omit the word "*Commercial.*"

The terms FARMER and GARDENER to be applied to all persons actually in occupation of land and tilling, whether proprietors or only tenants, who should be returned "*Farmer or Gardener of —— acres, employing —— men.*" The word *landowner* is too vague. Proprietorship may be expressed by inserting "(*Prop.*)" after "*Farmer.*" Sons and daughters, brothers, or other relatives helping on farms or stations may be returned as "*Son assisting,*" "*Daughter assisting,*" as the case may be.

GOLD MINERS should specify whether engaged in puddling, quartz-crushing, sluicing, or alluvial sinking. Persons on the Gold Fields to state distinctly, after their present occupation, their former calling, as "*Gold Miner—formerly Physician;*" "*Storekeeper—formerly Carpenter*" When a Gold Miner employs others to assist him, he should return himself "*Gold Miner—employing —— men.*" A miner working for another should return himself as a "*Gold Miner,*" not as a laborer.

ARTISANS AND MECHANICS should always mention whether they are Masters or Journeymen, whether they keep a shop, store, &c., and the number of persons in their employment. The materials on which Mechanics work, and the particular branch of their trade, are always to be distinctly expressed; thus, "*Ship Carpenter,*" "*House Carpenter,*" "*Shingler,*" "*Coachsmith,*" "*Locksmith,*" "*Horse-shoer.*"

A person engaged in more than one pursuit should state his occupation in the order of their importance to himself

CARTERS, CARRIERS, LABORERS, SERVANTS, &c., to describe themselves by the name of their usual employment, as "*Drayman on Wharf,*" "*Carter to the Diggings,*" "*Laborer making Roads,*" "*Omnibus Driver,*" "*Cabman,*" "*Porter,*" "*Messenger,*" &c.

Persons not following any Profession, Trade, or Calling, and not holding any public Office, but possessed of independent means, may designate themselves "*Proprietor of Land,*" "*Proprietor of Houses,*" "*Annuitant,*" as the case may be. The word "*Householder*" should not be used in place of "*Proprietor of Houses,*" nor the word "*Gentleman*" or "*Lady*" in place of "*No occupation.*" Persons who have ceased to follow one pursuit, and have not commenced another, should enter "*No occupation at present.*"

WOMEN.—The occupations of women not coming under the foregoing instructions, and who are employed in any but domestic duties, should be distinctly recorded. But they should not be entered as engaged in the occupation of their Husbands or Fathers, &c., unless they regularly assist them. When only in the capacity of Wife, Mother, Daughter, Sister, &c., write "*Domestic Duties.*"

CHILDREN.—If children are regularly pursuing or assisting in any occupation, it should be stated. If daily attending a National, Denominational, or Private School, or receiving tuition under a master or governess, at home, it should be specified by writing against the names "*attending National School,*" "*attending Denominational School,*" "*attending Private School,*" "*Scholar at home,*" as the case may be. When only in the relation of Son, Daughter, or other relative, write "*Domestic Duties,*" as in the case of women.

PERSONS IN HOSPITALS, ASYLUMS, GAOLS, &c.—Care should be taken to describe their position as inmates, in addition to the insertion of their previous occupation, thus: "*Prisoner,*" "*Patient,*" "*Gaoler,*" "*Nurse.*"

The occupation which each person is actually following and deriving income from at the time of the Census should in all cases be stated.

⁂ *Every answer should be written in full. The use of dots (,,) or ditto (do.) leads to numerous mistakes, and cannot be received by the Collectors.*

EXAMPLE OF THE MODE OF FILLING UP THE FORM OF RETURN.

	Name and Surname.	Relation (if any) to Head of Family.	Condition.	Sex.	Age last Birth-day.	Rank, Profession, or Occupation.	Where Born.	Religion.	Education.	Description of Dwelling.
1	James Robinson	Head of Family	Married	M.	57	Farmer, proprietor of 640 acres, employing six men	England	Church of England	Read and write	Stone house.
2	Maria Robinson	Wife	Married	F.	53	Wife, assisting on farm	Scotland	Presbyterian	...	
3	John Robinson	Son	Unmarried	M.	30	Son, assisting on farm	United States (British subject by parentage)	Wesleyan Methodist	Read and write	
4	Henry Robinson	Nephew	Unmarried	M.	13	Attending school	Victoria	Independent	Read only	
5	Frances Laval	Lodger...	Widow	F.	34	Domestic servant	Mauritius	Roman Catholic	Cannot read	
6	Thomas Wood	Servant	Unmarried	M.	21	Farm laborer	At sea, British subject	Presbyterian	Read and write	
1	George Jameson	Head of Family	Widower	M.	45	Stockholder, employing ten men	Ireland	Baptist (General)	M.A., Trinity College, Dublin	Wooden cottage.
2	Wilhelm Herman	In my employment	Unmarried	M.	35	Overseer...	Germany (British subject by naturalization)	Lutheran	Read and write	
3	Duncan Campbell	Servant	Married	M.	40	Bullock-driver ...	Scotland	Presbyterian	Read and write	
4	Anne Campbell	Servant	Married	F.	30	Domestic servant	Wales	Primitive Methodist	Read only	
5	Sydney Green	Servant	Unmarried	M.	25	Storekeeper	New South Wales	Wesleyan Methodist Assoc.	Read and write	
6	John Butler ...	Lodger...	Unmarried	M.	28	Gold miner, quartz crushing, employing six men	Van Diemen's Land	Unitarian	Read and write	
7	Thomas Young	Visitor...	Married	M.	27	Merchant (sick)...	Cape of Good Hope	Jew	Read and write	

CENSUS

OF THE

POPULATION OF QUEENSLAND.

18 .

No. ______

County or Pastoral District.	
Electoral District.	
Parish, or Collectors' Sub-District.	
Town, Village, or Locality.	
Ward.	
Street or Road.	
Name or Number of Dwelling.	

To the Occupant or Person in Charge.

You are requested to insert the particulars specified in the Form of Return respecting all the persons who slept or abode in your Dwelling on the night of the first day of May, 18 .

This paper will be called for on by the appointed officer; and it will save trouble if, as the Act requires, you have the answers written in the proper columns by that time. It is the Collector's duty to verify the facts, and (if you have omitted to comply with the above instructions) to record them at your residence in that day.

This Return is required to show the actual number of the population; their distribution over the country in villages, towns, parishes, gold fields, electoral districts, &c.; their religions, occupations, birthplaces, and civil conditions.

⁂ *The Collectors are strictly ordered not to divulge any information given in this paper.*

"THE QUINQUENNIAL CENSUS ACT OF 1875"—*continued.*

SCHEDULE B.

I do hereby accept the office of enumerator [*or* collector] under "*The Quinquennial Census Act of* 1875" for the district [*or* sub-district] to which I have been appointed And I do solemnly declare that I will faithfully perform the duties of the said office to the best of my knowledge and ability.

[*Signature.*]

Made and subscribed before me at
this day of 18 .

Justice of the Peace.

SCHEDULE C.

I a collector appointed under "*The Quinquennial Census Act of* 1875" do solemnly declare that the forms numbered from to inclusive contained in the sealed packet to which this declaration is attached are all the forms under the said Act which have been completed and received by me within the sub-district to which I was appointed and that the whole contents of all the said forms are true to the best of my knowledge information and belief.

[*Signature.*]

Made and subscribed before me at
this day of 18 .

Justice of the Peace.

SCHEDULE D.

I an enumerator appointed for the district of under "*The Quinquennial Census Act of* 1875" do solemnly declare that the sealed packet addressed to the Registrar-General to which this declaration is attached contains all the forms and declarations transmitted to me by the [*state here the number of collectors for his district*] collectors appointed by me and also one collective return made out by me from the said forms and that the said collective return contains the full true and correct results of all the particulars contained in all the said forms.

[*Signature.*]

Made and subscribed before me at
this day of 18 .

Justice of the Peace.

"THE CENSUS ACT OF 1880."

AN ACT TO AMEND "THE QUINQUENNIAL CENSUS ACT OF 1875."

[ASSENTED TO 11TH OCTOBER, 1880.]

Preamble.

WHEREAS a Census of the Population of the United Kingdom of Great Britain and Ireland and certain of the Australian Colonies is to be taken on the night of the third day of April one thousand eight hundred and eighty-one, and it is expedient that a Census of the population of the Colony of Queensland should be taken at the same time: Be it therefore enacted by the Queen's Most Excellent Majesty, by and with the advice and consent of the Legislative Council and Legislative Assembly of Queensland in Parliament assembled, and by the authority of the same, as follows:—

Date on which Census is to be taken in the year 1881.

1. Notwithstanding anything contained in the second section of "*The Quinquennial Census Act of* 1875," the Census of the population of the Colony of Queensland which by the said Act is required to be taken on the night of the first day of May one thousand eight hundred and eighty-one, shall be taken on the night of the third day of April one thousand eight hundred and eighty-one, instead of on the first-mentioned date.

Census to be taken in the manner prescribed by the Act 39 *Vic. No.* 2.

2. All acts or things required to be done in taking the Census authorised to be taken by this Act shall be carried out and performed in the manner prescribed by "*The Quinquennial Census Act of* 1875," as if such Census was being taken at the time fixed by the said Act.

Provided that it shall be lawful for the Governor in Council to make such alterations in schedule A of the said Act as may be necessary to assimilate the form of the said schedule to that of the householders' schedule to be adopted for the Census of the United Kingdom.

Act to be read with "The Quinquennial Census Act of 1875."—*Short title.*

3. This Act shall be read and construed with and as an amendment of "*The Quinquennial Census Act of* 1875," and for all purposes may be cited as "*The Census Act of* 1880."

APPENDIX E.

INSTRUCTIONS to ENUMERATORS.

INSTRUCTIONS TO ENUMERATORS,

Issued by the Registrar-General under the provisions of the 7th clause of "The Quinquennial Census Act of 1875."

1. Every Enumerator shall on his first appointment make and subscribe a declaration in the form schedule B, which he will forward to the Registrar-General at the same time as he forwards the householders' schedules and other papers as regulated by clause 11 of "*The Census Act of* 1875."

2. Every Enumerator will be furnished with copies of the Census Acts, and a map in duplicate of the district for which he has been appointed. One of the maps he will, as speedily as possible, return to the Registrar-General, with any necessary further subdivisions marked upon it, as directed below, paragraph 6.

3. All the Census districts are still identical with the Registry districts throughout the colony, but they have been considerably changed since the last Census enumeration, being now made exactly to correspond everywhere with the outside boundaries of the districts under "*The Divisional Boards Act.*" Several of these are in some cases included in one Census district, the whole of some of the former being made subdivisions of the latter.

4. The accompanying maps show where the new Census and Registry districts overlap the old ones, these overlappings being marked by the zigzag lines. Wherever the portions thus impinging upon the old districts are sufficiently large they have been made to form the first subdivisions of the new Census districts, as shown in the maps; but as some of them are too small for this purpose, they have been made divisions of subdivisions, and are shown by the shading and by a double s placed after the number of the subdivision to which they belong. It is of the greatest importance that collectors should be carefully instructed to observe the boundaries of these parts of subdivisions, and to keep the schedules of these separate from those of the remainder of the subdivisions, so that the population of these small portions may be exactly ascertained; as otherwise it will be impossible to make a proper comparison between the population of such districts in the present and past Census enumerations.

5. The Enumerator must thoroughly acquaint himself with the extent, boundaries, and natural features of his district divided into sub-districts as shown in the accompanying maps.

6. The Enumerator must understand that the population of *divisional boards districts*, municipalities, and townships is hereafter to be separately obtained from the collectors' returns; hence the collectors' sub-districts are constructed so as to correspond as far as possible with the boundaries of such divisions. Should any one of these, however, be too large for one man to undertake, the Enumerator must divide it into two or as many collectors' sub-districts as necessary, taking some well-defined line, such as a river, road, or street, as a boundary. The lines of boundary are supposed to run down the middle of the river, road, or street, as the case may be; so that the houses, farms, &c., on one side will be in one sub-district, and those on the other side in another sub-district.

7. The Enumerator will carefully mark in pencil on the duplicate copy of the map sent to him any further subdivision that may be really necessary, and will forward the same, with the least possible delay, whether further subdivided or otherwise, to the Registrar-General, stating at the same time the number of householders' schedules that he will require, so as to be sure of a sufficient supply for his district, but avoiding waste.

8. The Enumerator will then, on approval of any alteration in the plan of subdivision (or without it, in cases where distance may have absolutely prevented its submission), and subject to the approval of the Governor with the advice of the Executive Council, appoint a collector to each sub-district (*vide* 4th section of "*Census Act*"), to whom he will clearly describe the boundaries of each subdivision, pointing out its distinguishing number, as shown on the maps; any further subdivision the Enumerator may find necessary must be marked by a letter added to the number, as 1A, 2A, &c. It is important that each collector should know the distinguishing number of his subdivision, and that he should be shown by the Enumerator where to place it on the back of his schedules, as each one is received by him from the householder or occupant, in the space opposite the words "Collector's Sub-district."

9. Each schedule for each subdivision must be numbered in the space "No. ——," immediately below the year "1881." As this has not always been understood or attended to by collectors, it is necessary that it should be specially brought under their notice, and that they should be instructed on no account to omit it. This subdivisional numbering, beginning with number 1, is to be irrespective of the "registered number" of each schedule. See paragraph 23 of these Instructions.

10. Enumerators will bear in mind that the qualifications required in a collector are intelligence and activity, thorough ability to read and write well, a fair knowledge of arithmetic, and, above all, sobriety.

11. On the approval of the collector by the Governor in Council (or without such formal approval if not received in time), the Enumerator must get him to sign the form of schedule B, and impress upon him the great importance of the duties he has undertaken, and how much depends on his own individual intelligence and exertion. He must explain to him how absolutely necessary it is that he should return every soul living in his sub-district on the night between the 3rd and 4th of April, with the single exception of the aboriginals of Australia; and that, should he find himself placed in a position where he wants information, or has a complaint to make, he must in all cases apply to the Enumerator, who can then, if necessary, refer the same to the Registrar-General.

12. No Enumerator will be allowed to act as a collector.

13. Every Enumerator will receive from the Registrar-General all the forms and declarations necessary for taking the Census in his district; but should any Enumerator be in doubt as to any part of his own or his collectors' duties, or should he not thoroughly understand the various forms or the method of filling them up, or should he run short of forms, he must communicate with the Registrar-General without loss of time, and wherever a saving of time is of importance he may freely use the electric telegraph, O.H.M.S., either alone or in conjunction with the Post Office.

14. The Census is to be taken on the night of Sunday, the 3rd of April, 1881, and Enumerators are enjoined to take the preliminary steps above pointed out as long beforehand as possible. Within ten days next preceding the day fixed for taking the Census—that is, in this case, between the 24th of March and the 3rd of April—the 8th clause of the Act requires Enumerators to cause to be left at every dwelling within their district one householder's schedule. This duty is to be performed by the collectors, and it is therefore necessary that the Enumerator should, before the 24th of March, give to each collector a sufficient number of householders' schedules, with some to spare, together with a blank form of Schedule C, and a form for making out a return for schedules so given to him. The Enumerator will also furnish the collector with one of the cases that will be supplied by the Registrar-General for holding papers.

15. In the early part of April the Enumerator should be in the receipt of all the householders' schedules, the declarations in the form of the schedule C, and the returns of schedules distributed by him, properly filled up, signed and docketed by the collector. It will then be his duty, keeping all the documents received from each

INSTRUCTIONS to ENUMERATORS—*continued.*

collector separate, and with the proper divisional number affixed by the collector to each paper or sheet, to examine the said documents carefully, and to satisfy himself that the collectors have faithfully performed the duties required of them, as shown in clauses 8—19 of "*The Census Act.*" On this examination, any defect or inaccuracy must be made good as far as possible. Having done this, the Enumerator will, within fourteen days of the receipt as above of the householders' schedules, make out the collective return required by the 11th clause of the Act, and transmit it, together with the householders' schedules, collectors' declarations in form C, returns by collectors of schedules, the two declarations from himself on forms of schedules B and D, the map of his district, and all unused forms of whatever description, to the Registrar-General at Brisbane.

16. The Enumerator will, at the same time, forward to the Registrar-General the declaration made by each collector in the form of schedule B, endorsing on it the number of days on which the collector was at work for the Census, and whether he used a horse, the amount of work performed, and the facilities afforded by roads, rivers, or railways for its completion, together with a report of any extraordinary circumstances by which the collector may have been affected while doing his duty. To this declaration the Enumerator must carefully attach the diary kept by the collector, which must be given up to him for that purpose.

17. The attention of Enumerators is especially called to the form of collector's diary, now for the first time supplied. The keeping of this, exactly as provided in the form, must be insisted upon. The form is so framed as to show, when filled in, how each sub-district has been worked by the collector from day to day, the number of miles travelled, the distance between the houses, and the time occupied in the work. A wide space is left for observations and needful information.

18. The diary is in two parts, relating to the distribution and to the collecting of the schedules, and the same order should be observed in both, so that the same number will appear opposite to the names of the householders in both parts of the diary. Attached to each set of collector's forms will be found one filled-in form, showing the method of keeping the diary. Each sheet of the form of diary that is used must be paged by the collector.

19. Special attention is also called to new paragraphs 15 and 16, in the instructions to collectors.

20. The remuneration of Enumerators will, subject to approval of their work, be as follows, viz.:—A fee of four guineas, and in addition thereto the following payments, viz.:—5s. per hundred or fraction of a hundred persons enumerated up to 1,000; 3s. per hundred or fraction of a hundred persons over 1,000 and not exceeding 5,000; and 2s. per hundred or fraction of a hundred persons over 5,000.

21. Every Enumerator will have a distinct understanding with each of his collectors as to the rate of pay to be allowed to the latter, which will, as a general rule, and subject to approval of their work, be on the following scale:—for men on foot, 10s. per day; and for mounted men, finding their own horses, 15s. per day. This is to be checked by the diary of collectors, as provided in clause 19, "Instructions to Collectors." Each Enumerator will have a discretionary power of agreeing for higher rates of pay where absolutely necessary; but before doing so, unless prevented by distance, will apply to the Registrar-General for authority on the point; and if so prevented, will as soon as possible thereafter, specially report the agreement made. In any case it must be distinctly understood that, after agreement once made, no extra payment of any kind to any collector will be sanctioned.

22. The Enumerators must see that the collectors make out their vouchers properly, and must then certify to the work having been done; they must also make out their own vouchers separately, specifying the amounts of money they may have been out of pocket for postages, parcels, &c., &c., and send both to the Registrar-General when all the other Census documents are forwarded. When the various documents and papers have been examined, the amounts of the vouchers being found correct, the Registrar-General will pay over to the Enumerators the amounts due to them and to the collectors.

23. It will be observed that each of the householders' schedules for the Census of 1881 bears a number, called the "registered number," and the Enumerators will be held responsible for the whole of these that are issued to them by the Registrar-General. They must require the collectors strictly to account for each one of these forms entrusted to their care, and in case any are lost or mislaid by any occupier, the collector must get such occupant to sign the endorsement on the substituted schedule, "first form lost or mislaid," which he must himself also sign. See paragraph 9 of "Instructions to Collectors."

24. Enumerators must carefully observe that information obtained by them for the Census is on no account to be made public until submitted in due form to the Government. (*Vide clause* 18 "*Quinquennial Census Act,* 1875.")

HENRY JORDAN,
Registrar-General.

Registrar-General's Office,
Brisbane, 24th February, 1881.

APPENDIX F.

INSTRUCTIONS to COLLECTORS.

INSTRUCTIONS TO COLLECTORS,

Issued by the Registrar-General under the provisions of the 7th clause of "The Quinquennial Census Act of 1875."

1. Every Collector shall immediately on his appointment, make and subscribe a declaration in the form of schedule B. presented to him for that purpose by the enumerator.

2. In accordance with the eighth clause of "*The Census Act,*" the Collector is required to leave at every dwelling within his sub-district one householder's schedule within ten days next preceding the day fixed for taking the Census. In the forthcoming enumeration this duty must be performed between the 24th of March and the 3rd of April, 1881. If the number of inhabitants in one household requires it, two or more schedules may be left, the entries to be continued on the second or following sheets; and if any house be inhabited by two or more occupiers, a schedule must be left with each, which is to be filled up separately by each occupier; understanding by "occupier," either the resident owner, or any person who pays rent whether as a tenant for the whole house, or as a lodger for any distinct floor, apartment or portion. By the first clause of the Act, a dwelling is declared to mean "any house, building, booth, tent, hut, or other erection in or under which any person usually sleeps, *and every ship or other vessel in any port or harbour of the colony.*"

INSTRUCTIONS to COLLECTORS—*continued.*

3. To enable a Collector to perform this important duty with accuracy he must omit no opportunity of thoroughly acquainting himself with his subdivision, the boundaries that have been assigned to it, its roads and natural features, with the probable number of dwellings it may contain. Collectors must take care to receive from the enumerator a sufficient number of householders' schedules, and some to spare, and to leave one at each dwelling, or with each occupier, between the 24th of March and the 3rd of April.

4. On leaving the schedule, the Collector must explain to the person receiving it the nature and importance of the document, the obligation imposed upon the occupier to give a complete and accurate statement of the several particulars required, and the penalty incurred by non-compliance (*vide* Clause 14 of the Act). He should also state that he will call for it on the 4th of April, or as early as possible thereafter, and that it must on no account be lost or destroyed.

5. The Collector must also represent to the masters or resident owners of all hotels, inns, public-houses, lodging-houses, or the like, that they are required to give a return of the numbers, and sexes, and the other particulars in the schedule respecting every person who sleeps or remains in their houses on the night of the 3rd of April.

DUTIES OF COLLECTORS ON AND AFTER THE 4TH OF APRIL, 1881.

6. As early as possible on the morning of Monday, the 4th of April, each Collector must commence to collect the schedules. He must provide himself with a pencil, pen, and ink, blotting-paper, a packet of pins, taking with him the form of diary and the case for holding papers with which he will have been furnished by the enumerator. He must then proceed to visit every house in his subdivision, and, if possible, in the same order as when the schedules were distributed. It is the Collector's duty to ascertain if there be more than one occupier in each house, and, if so, to obtain a separate return from each. If the schedule be given to him filled up, he must read it through and carefully ascertain if all the particulars are correctly and legibly entered. To satisfy himself on this point, he should ask all necessary questions of the occupier, if he is present, and if not, of any other person in the house. Should he discover any mistake, he must draw his pen or pencil through the erroneous words without erasing them, and enter the correct words in their place, initialing the corrections so made.

7. Having satisfied himself that the schedule is properly filled up, the Collector must endorse upon the back of it the distinguishing number of his subdivision, and the name of the census district, town or village, ward, street or road; and lastly, he must number each schedule as he receives it, beginning with number 1. This must be done on the back of the schedule in the space "No.——" immediately below the year "1881." This divisional numbering is irrespective of the registered number of each schedule. See paragraph 10 of these instructions. The distinguishing number of each subdivision, to be obtained from the enumerator, must be endorsed in the space opposite the words "collector's sub-district."

8. If on asking for the schedule the Collector should find that it is not filled up by the occupier, he must proceed to fill it up himself, asking all necessary questions from the head of the family if possible, or, in the event of the occupier's absence, from any other member of the family capable of affording the required information, getting such informant to sign the schedule and countersigning it himself.

9. If the schedule is lost or mislaid, the Collector must supply a fresh one from the spare ones given to him by the enumerator, and proceed as before directed, writing on such schedule "substituted for first form, lost or mislaid," and this writing must be signed by the occupier or person in charge, as well as by the Collector himself. When he has completed his entries, the Collector must read them over to the informant, and get him to sign his name at the foot of the schedule.

10. Each householder's schedule for the census of 1881 has a number attached to it, called the "registered number," and the Collector will be held strictly accountable for every one of these forms he receives from the Enumerator of his district. The greatest attention is therefore necessary to the foregoing instructions in paragraph 9.

11. Care must be taken that no person sleeping in the house on the night of 3rd of April is omitted from the schedule, but the name of no one who was absent that night is to be inserted. Persons who are at work on the night of the 3rd of April, but who will be at home on Monday the 4th of April, must be entered by the Collector in the schedule of the house in which they reside; and persons travelling on the night of the 3rd of April must be returned at the hotel or house at which they stop or take up their residence on the morning of the 4th of April. The Collector must do his best to enumerate any individual or party who may have camped out in his sub-district on the night of the 3rd of April.

12. If any person should refuse to answer the questions which the Collector is authorised to put, the Collector must remind such person of the penalty that will be thus incurred under the fourteenth clause of "*The Census Act,*" and if such person should persist in refusing, the Collector must take a note of the name and residence of the person, and report such refusal to the enumerator as soon as possible.

13. The Collector must not omit to enter persons in any schedule because he cannot get *all* the information required respecting them. If, for example, he can learn no more than that a person had slept in a house on the night of the 3rd of April, who had since gone away, and whose name was unknown, he must set down such person in the schedule, writing "Not known" or "N.K." where the name should be, and stating the sex or age, as nearly as possible.

14. If there should be more than one occupier in a house, the Collector must pin together the schedules received from that house; but if a house be uninhabited or in course of building, the Collector must make a note of it at the foot of the householder's schedule last received or used by him, stating the description of such house. By an "uninhabited" house must be understood a house in which no person abode on the night of the 3rd of April.

15. Special attention is called to section one of the "*Census Act of* 1875," providing that pastoral proprietors, or occupiers or superintendents of stations may perform the duty of occupier for each and all of the out-stations, and are required to furnish, in a separate form for each separate dwelling to the Collector in whose sub-district such out-stations lie, all such particulars as would be required of the occupiers themselves had forms been left at their dwellings. Collectors must make careful enquiries at each station as to the number of schedules needed for out-stations, and leave them with the proprietor or superintendent with the necessary instructions for their use.

16. On some of the stations, in previous enumerations, in the right-hand columns of the householders' schedules headed "description of dwellings," the lines have been filled in opposite the names of each member of the households. This should be guarded against, as the object is to show the number and description of each separate dwelling in each establishment. Collectors must call attention to this matter, and explain how the column is to be filled up. Where there is a separate tenement of any kind occupied by any member of the establishment it must be described, but otherwise nothing is to be written in the column. Excepting for out-stations as described in the former paragraph (15), separate schedules are not required even for married persons, as long as they form

IFSTRUCTIONS to COLLECTORS—*continued.*

a part of the same establishment on pastoral stations, though they may live in separate houses or huts; but each of the places occupied as separate dwellings must be shown, and whether of wood, stone, &c., in the column headed "description of dwelling."

17. No communication of any sort is to be sent by any Collector to the Registrar-General. All communications or complaints he may have to make must be sent to the enumerator for the district.

18. Chinamen, Malays, Polynesians, and all other foreigners of whatever nation or color, are to be counted; but the native blacks (aboriginals of Australia) are not to be included.

19. The Collector must keep a diary showing each day's distance travelled and all work done, which he will hand over to the enumerator on the completion of his work. The method of keeping the diary is shown in the skeleton forms with which each Collector will be supplied, and more particularly on the filled-in form. The mode therein prescribed must be strictly observed, and the diary must be carefully and neatly kept.

20. The Collector having got in all the schedules in his subdivision on Monday, the 4th April, or as soon thereafter as practicable, shall within seven days, if possible on or before the 11th of April, deliver them to his enumerator, together with a declaration made and subscribed by himself in the form of schedule C. He must arrange and tie up the schedules in order according to their numbers, having been careful to affix to every document he delivers to his enumerator the distinguishing number of his subdivision, and the divisional number of each schedule, as directed in paragraph 7 of these instructions.

21. The Collector will then make out and sign vouchers for the payment of his services, and hand the same to the enumerator for the purpose of being forwarded to the Registrar-General, the amount of which, if found correct, will be sent at once by the Registrar-General to the enumerator on behalf of the Collector. Vouchers coming to the Registrar-General in any other way will be returned as irregular.

HENRY JORDAN,
Registrar-General.

Registrar-General's Office,
Brisbane, 24th February, 1881.

The following Clauses of the Act are published for the guidance of Collectors and others, viz.:—Clauses 8, 9, 10, 14, 15, 16, 17, 18, and 19:—

"8. Every Collector shall within ten days next preceding the day fixed for taking the census as aforesaid cause to be left (*leave*) at every dwelling within his sub-district one of such forms. And the occupier or person in charge of every such dwelling shall fill up and supply in such form to the best of his knowledge and belief all the particulars specified therein and shall sign his or her name thereto and shall deliver or cause to be delivered the form so filled up to the Collector authorised to receive the same.

"9. Every Collector shall on the day next following the day fixed for taking the census as aforesaid or as soon thereafter as practicable demand and receive the said form at every dwelling within his sub-district and shall satisfy himself by the best means of information in his power and particularly by inquiries of the occupier or person in charge of the dwelling or persons in or near to such dwelling that such form is fully truly and correctly filled up or if not so in any particular shall himself by like means make the same complete and correct and in either such case shall then and there countersign the said form with his own name.

"10. Every Collector shall within seven days after all the forms within his sub-district shall have been completed and received by him deliver them to the enumerator of his district together with a declaration made and subscribed by him in the form of the schedule C. And any enumerator may in the case of any defect or deficiency in any form so delivered require the Collector delivering the same to make further inquiries and to correct such defect or supply such deficiency at his own cost.

"14. Any occupier or person in charge as aforesaid who shall refuse or wilfully neglect to fill up to the best of his knowledge or information and belief the form left at his dwelling or to sign and deliver the same or if any such occupier or person being unable to read or write shall on the application of the Collector refuse to afford him the necessary information for the purpose of enabling such Collector to fill up such form on behalf of any such occupier or person or shall refuse or wilfully neglect to answer or untruly answer any inquiry made by a Collector or wilfully make sign or shall deliver or cause to be made signed or delivered any false return or statement of any particular in such form or shall obstruct any person in the performance of any duty under this Act shall be liable to a penalty not exceeding twenty pounds.

"15. Any Collector who shall fail to return to his enumerator and any enumerator who shall fail to return to the Registrar-General all the forms which shall have been received by him or shall wilfully sign or deliver any untrue form or alter any form except as aforesaid or shall otherwise wilfully violate any provision of this Act shall for every such offence be liable to a penalty not exceeding fifty pounds.

"16. Every declaration under this Act may be made and subscribed before any justice of the peace. And any person making and subscribing a false declaration shall be deemed guilty of perjury.

"17. Any person accepting the office of enumerator or collector under this Act and afterwards refusing or neglecting to do anything required of him in virtue of such office unless prevented by sickness or other unavoidable cause (in which case the Governor in Council may forthwith appoint another enumerator or the enumerator may appoint another Collector to be approved as aforesaid) shall be liable to a penalty not exceeding one hundred pounds.

"18. If any officer enumerator collector or clerk divulge the contents of any form except as required by this Act he shall for every such offence be liable to a penalty not exceeding twenty pounds.

"19. All penalties under this Act may be recovered summarily before any two justices of the peace."

APPENDIX G.

INSTRUCTIONS TO COMPILERS.

REGULATIONS AND INSTRUCTIONS FOR THE GUIDANCE OF PERSONS EMPLOYED ON THE COMPILATION OF THE CENSUS OF QUEENSLAND FOR 1881.

General Regulations.

1. Gentlemen employed in the Census Office, whether engaged on time or piece-work, are required to conform strictly to the Civil Service Regulations. They are required to attend punctually at prescribed office hours; are not to receive private visitors, nor to occupy themselves upon their private affairs during business hours, neither are they to quit the office premises during such hours *for ever so short a period without first obtaining leave from the officer in charge.*

2. They will be permitted to absent themselves for half-an-hour in the middle of the day for the purpose of obtaining refreshment, but no person will be permitted to take any meal in the Census Office.

3. Piece-work may be pursued in the Census Office after ordinary business hours, but no one will be allowed to take papers connected with the compilation of the Census out of the Office.

4. The Registrar-General reserves to himself the right to impose fines for errors in tabulation above 10 per cent., at the rate of 5s. per 100 errors, according to the schedule hereinafter specified. It is, however, to be distinctly understood that in cases where work is done in a grossly negligent or slovenly manner, the Registrar-General may reject it altogether without submitting it to the ordinary examination for errors, in which case no payment will be awarded.

Rates of Payment.

5. The payment for tabulating returns, including heading sheets and endorsements on the outside of same &c., will be at the rate of 3 shillings per 100 individual names in Schedule.

Errors.

6. The following will be considered errors in tabulation, and all beyond 10 per cent. will be counted for the purpose of fine as hereinbefore mentioned:—

a. Omitting to head a sheet with all information required by printed heading, or wrongfully entering all or any of such particulars.

b. Omitting to enter a Chinese or Polynesian with the letters "C" in red or "P" in blue, as the case may be, instead of a stroke, every column in which such omission occurs to count as an error.

c. Placing stroke in the wrong column denoting age of the individual tabulated.

d. Tabulating persons in a different order from that in which they appear in the schedule, whether with respect to religion, occupation, social condition, or degree of education, will be counted as many errors as there are alterations required to set them in proper order.

e. Displacing schedules or sheets dividing them will be counted as an error for every paper so misplaced.

f. Tabulating schedules out of their proper order will be counted as six errors for every schedule so tabulated.

g. Tabulating twice over or omitting to tabulate a schedule will be counted as twenty errors; the same kind of mistake respecting an individual will be counted as six errors.

h. Neglecting to complete each sheet in every particular required will count as an error for every omission noted.

i. Examining Officers to note in red ink the number of errors in tabulation at the foot of each sheet. The whole number of errors in each thousand individuals extracted to be noted on the last sheet which comprises each thousand.

j. Errors will be counted and charged for on every successive thousand of persons tabulated, and not on a number of thousands.

k. Fines will be deducted from the total amount stated in the voucher as having been earned by each Extractor at the end of each month.

l. The Registrar-General reserves power to remit all or any portion of fines imposed for errors, should he see fit.

SPECIAL INSTRUCTIONS UNDER THE VARIOUS HEADS OF ENQUIRY.

Social Condition.

7. Males and females under the ages at which they are legally marriageable, viz., males under 14 and females under 12, are to be tabulated as "unmarried," as, if the opposite is stated in the schedules, it will in most cases be in error.

8. Males under the age of 21, whose condition is unspecified, are to be tabulated as "unmarried," as also are males of unspecified condition, whatever their age, who stand in the relation of son, step-son, grandson, or nephew to the head of the family, that is, who reside in their father's, step-father's, grandfather's, or uncle's house.

9. Females under 15 years of age, whose condition is unspecified, are to be tabulated as "unmarried"; so are females of unspecified condition, whatever their age may be, who stand in the relation of daughter, step-daughter, granddaughter, or niece, to the head of the family, unless a daughter's surname differs from that of her father, in which case the daughter is to be set down as "unspecified." Female domestic servants whose condition is unspecified are also to be considered as "unmarried."

10. Persons returned in the schedules as "divorced," are to be tabulated as unmarried, but the letter D is to be inserted in the column instead of the ordinary stroke, and the word "divorced" is to be written on the extracting sheet in the column for remarks.

11. Chinese or Polynesians are not to be tabulated as "unspecified," but as "unmarried," when their social condition is not given.

12. Chinese or Polynesians returned as "married" are to be tabulated as "unmarried" when it is stated in the schedule that their wives are residing in the country of which the husbands are natives, or are living elsewhere out of the Australian colonies.

13. All cases of doubt must be referred to the officer in charge for his decision. Pending such decision, the Extractor should note the case thus "?" on his sheet, but the Extractor must ultimately get the matter set right before he makes up the totals of his sheet, otherwise it will be counted as an error.

INSTRUCTIONS TO COMPILERS—*continued.*

Ages.

15. When persons are returned above eighty years of age, the precise age is to be entered in the column instead of the ordinary vertical stroke. Should such person be a native of China or Polynesia, the letter "C" in red, or "P" in blue is added.

15. Persons whose age is not specified, but who are returned as "child," "boy," "girl," &c., should be tabulated as "unspecified children." The same tabulation should be made respecting the unspecified sons or daughters of a parent whose age does not exceed thirty-five years; also in cases where the age of a previously mentioned child in the same family does not exceed sixteen years. Returns such as "infant," baby," the age not being specified, should be entered in the column "under one year."

16. Rule number thirteen also applicable to this head of inquiry.

Degree of Education.

17. Returns relative to degree of education, such as "illiterate," "ignorant," "uneducated," &c., &c., should be tabulated in the column "cannot read"; when such a return is made as "indifferent education" or the like, the individual is to be tabulated as "read only." All children under three years are to be tabulated in the column "cannot read," although the contrary may be stated, presumably in error.

18. Children under five years whose degree of education is not specified are to be tabulated in the column "cannot read." In a schedule filled by a parent where the education of the elder children is specified, and that of the younger children, although over five years of age, is not specified, it is to be assumed that the latter are uneducated, and they are to be entered in the column "cannot read."

19. Chinese and Polynesians not able to read or write in the English language are to be tabulated as "cannot read."

Religion.

20. The following are the headings under which the religion of the population is to be tabulated, viz.:—

1. Church of England
2. Roman Catholic
3. Presbyterian
4. Wesleyan
5. Congregational and Independents
6. Baptist
7. Primitive Methodist
8. United Methodist Free Church
9. Lutheran
10. Other Christian Sects
11. Hebrews
12. Mahometans and Pagans
13. Other Religions
14. Object to state
15. No Religion
16. Unspecified.

The following are various sects to be classified under the foregoing headings, and are arranged in alphabetical order to facilitate reference. The Extractor's attention is here called to rule No. 21 with reference to his duty, should he meet with the name of any sect not included in this list:—

Name of Sect.	No. of Heading under which Classified.	Name of Sect.	No. of Heading under which Classified.
Advanced Religionists	13	Church of the First Born	10
Anabaptists	6	,, Scotland	3
Anglicans	1	,, Wales	10
Arians	13	Confucian	12
Atheists	15	Congregationalists	5
Baptists	6	Cosmopolitans	15
Believers' Church	10	Countess of Huntington's Connection	10
,, in Bible	10	Covenanters	3
,, ,, Gospel	10	Deist	13
,, ,, New Testament	10	Dickenites	13
,, and followers of Christ	10	Dissenters	10
,, in God	13	Doubtful	16
Beardies	10	Druids	13
Bible Christians	10	Dutch Reformed Church	10
Biblicans	13	Eclectic	13
Bible Principles	13	Episcopalians	1
,, Students	13	Episcopalian Protestant	1
Brethren	13	Scotch Episcopalian Protestant	1
Calvinists	3	Episcopal Methodist	4
Calvinistic Methodists	4	Episcopal Seceders	4
,, Presbyterians	3	Evangelical Church	5
Campbellites	10	,, Christians	10
Catholic	2	,, Protestants	4
,, and Apostolic	10	,, Union	5
Causationists	13	,, ,, Scotland	5
Christadelphians	13	Evangelists	10
Christadelphians' Association	10	Fatalist	13
Christian Brethren	10	Free Church	3
,, Faith	10	,, of England	1
,, Israelities	10	,, of Scotland	3
Christian Religionists	10	Free Presbyterians	3
,, Restitutionists	10	,, Protestants	10
,, Restorationists	10	,, Thinkers	13
Christians	10	,, ,, Christians	10
Christian Socialists	10	,, Socialists	13
,, Union	10	French Church	2
Church of Christ	10	German Protestants	9
,, God	13	,, Christian	9
,, England	1	,, Protestant Reformer	9

INSTRUCTIONS TO COMPILERS—*continued.*

Name of Sect.	No. of Heading under which Classified	Name of Sect.	No. of Heading under which Classified.
General Assembly	3	Protestants (not otherwise defined)	1
Glassites	13	Protestant Brethren	10
Greek Church	10	,, Christians	13
Hebrews	11	,, Non-sectarian	10
High Church of Scotland	3	Prussian Protestants	9
Hindoo	12	Puritans	3
Huguenots	10	Quakers	10
Independents	5	Ranters	7
Independent Methodists	4	Rationalists	15
,, Presbyterians	3	Rational Progressionists	13
,, Scotch Church	5	Reasonists	13
,, Wesleyans	4	Rechabites	10
Inghamites	13	Reformers	10
Infidels	15	Reformed Church	10
Irish Presbyterians	3	,, ,, of Switzerland	10
Irvingites	1	,, Presbyterians	3
Israelites	11	Relief Church	13
Jews	11	Religion of Christ	10
Latitudinarians	13	Religion of One's Own	15
Latterday Saints	13	Restitutionists	13
Living Church of Christ	10	Ritualists	1
Lutherans	9	Roman Catholics	2
Mahometans	12	Rosicrucians	10
Materialists	15	Sandemanians	13
Millennium Church	13	Scandinavian Protestants	9
Millenarians	13	Sceptics	15
Millerites	13	Seceders	13
Moravians	10	Secession Church	13
Mormons	13	Secularists	15
Morrissonians	10	Separatists	13
Naturalists	15	Seventh Day Adventists	10
Natural Religion	13	Society of Friends	10
Nazareens	13	Southcottians	13
New Catholics	10	Spiritists	13
,, Connection Methodists	7	Spiritualists	13
,, Jerusalem	10	Stephenites	10
,, Lights	13	Swedenborgians	10
,, Testament Disciples	10	Swiss Protestants	9
Non-Conformists	10	Temperance Christians	10
Non-Sectarians	10	Teetotallers	15
Non-subscribing Presbyterians	3	Theists	13
No Denomination (if so returned)	16	Trinitarians	10
,, Profession	16	True Religionists	13
,, Religion	15	Unionists	10
Norwegian Reformed Church	9	Unitarians	13
Not Decided	15	United Brethren	10
Nurture and Admonition of the Lord	13	,, Church	10
Object to state	14	,, Methodist Free Church	8
Object to state from Religious scruples	14	,, Presbyterians	3
Original Thinkers	13	,, Free Presbyterians	3
Orthodox Christians	10	Universal Church	13
Pagans	12	Universalists	13
Pantheists	15	Universal Restitutionists	13
Parkerites	13	Unsectarian Catholic	10
Peculiar People	13	Unsectarian Protestants	10
Plymouth Brethren	10	Unsettled	15
Presbyterians (not otherwise defined)	3	Unspecified	16
Presbyterian Church of Victoria	3	Wesleyans	4
,, ,, New South Wales	3	Wesleyan, original connection	7
Presbyterian Congregationalists	5	,, Free Church	7
,, Free Church	3	,, Methodist	4
,, Synod	3	,, ,, Association	7
Primitive Christians	10	,, Reformers	7
,, Church	10	Welsh Church	10
,, Methodists	7	,, Protestants	10
Positivists	15	Wroeites	10
Protestants	1	Voluntary Presbyterians	3

21. On the discovery of any sect not included in the list above-mentioned the Extractor must at once report it to the officer in charge, and his decision as to its classification obtained. Pending inquiry and arrangement, however, the entry may be marked "?"

22. When the religion of the parent is stated in a schedule, while that of the children is unspecified, it is to be assumed that the latter are of the same religion as the parents, and are to be tabulated accordingly.

23. Should the parents be of different religions, and no statement be made of the religion it is intended to bring the children up in, they are to be tabulated as unspecified, and a capital D inserted in the column instead of the stroke, to indicate that the parents are of different religions.

24. Where the religion of one parent only appears on the schedule, the children, being unspecified, are to be tabulated as the religion of the parent.

25. The entry upon the schedules of the word "ditto," or its abbreviation "do." or of spots, is forbidden in the instructions to Collectors; should, however, such forms be used in the case of religions, they are to be taken

INSTRUCTIONS TO COMPILERS—*continued.*

to apply to the religion mentioned immediately above them, except where in the case of a minister of religion, or a religious instructor, such an entry would contradict the return in the *occupation column.* In such case the religion is to be taken from the latter column.

26. Where an entry in the religion column of the schedule is evidently made in jest, as, for instance, a man born in England with an English sounding name, returning himself as a Mahomedan or a Turk, the entry is to be ignored, the religion tabulated as "unspecified," the word "jest" being added after the stroke.

27. Entries such as "Quakers," "Members of the Society of Friends," "Mormons," &c., should also be carefully scrutinised before being tabulated, as entries of this kind are frequently inserted in the schedules in jest by thoughtless persons. The instructions contained in previous rule to be attended to on discovery of a jest of this kind.

28. Care should be taken to distinguish between the "Catholic and Apostolic Church" or Irvingites, from the Catholic, or Roman Catholic, Church.

29. No person should be tabulated in the column "No Religion" unless it is so stated in the schedule, nor unless a term is used which implies as much, such as "Atheist," "Secularists," &c. Persons whose opinions are expressed by such terms as "Inductive Philosophy" are to be thus classed.

30. The column headed "Object to state" is to be exclusively reserved for persons respecting whom it is mentioned in the schedule that they "Object to state," or "Object to state from conscientious scruples."

Birthplaces.

31. The undermentioned headings have been fixed upon as most convenient for tabulating the birthplace of the population. In the first place, they are divided into eight sections, namely:—

1. Australian Colonies; 2. Great Britain; 3. Countries in Europe; 4. States in America; 5. India; 6. Africa; 7. Other Countries; and 8. for persons born at sea; and these sections have been again subdivided for convenience in tabulating.

32. When a town, village, or country where a person was born is entered in the schedule instead of the country, if the Extractor is not quite certain of the proper column in which he is to enter the birthplace, he must query the point until he can obtain proper information on the subject.

33. Children under ten years of age returned as having been born in Australia are to be tabulated as having been born in Queensland.

34. In cases where persons are returned as having being born in Great Britain, the surname of the person may in some instances be taken as a guide as to whether the entry is to be made in the column for "England and Wales," "Scotland," or "Ireland." Persons returned as having been born in the islands immediately adjacent to different parts of the coast of Great Britain, such as Guernsey, Jersey, Isle of Wight, Isle of Man, Orkney Islands, &c., &c., must be entered as born in England, Scotland, &c., according to the position off the coast in which the islands are situated.

35. Persons returned as having been born in Europe, the country not being stated, are to be entered in the column headed "Other countries in Europe," unless the surname of the individual is sufficient to guide the Extractor to the proper column in which to make the entry.

36. Care must be taken to distinguish between "East" and "West Indies." Persons returned as born in the former are to be entered in the column headed "India;" in the latter, in the column headed "Other countries not named."

37. When entering persons born at sea, having British names, the letter "B" is to be inserted in the proper column instead of the usual vertical stroke, and persons having foreign names are to be distinguished in a similar manner by inserting the letter "F" instead of the usual point.

38. In case of any doubt arising as to the name of a place or the column in which the entry is to be made, the matter must at once be referred to the officer in charge or marked "?" until the necessary information can be obtained.

Habitations.

39. When houses are described as built of "brick and wood," or "wood and brick," the entry is to be made in the column headed "brick" or "wood," according as the word "brick" or "wood" is placed first in the schedule.

40. Concrete or "pisé" houses are to be tabulated in the column headed "stone." Houses returned as constructed of "lath and plaster," "wattle and dab," are to be entered in the column for "wood." Dwellings of which any portion, except the inner lining, is stated to be of "canvas," "linen," &c., are to be entered in the column headed "Tents."

Occupations.

41. Looking at the extracting sheets, it will be observed that the occupations most generally followed by the people in this colony and elsewhere have been systematically divided. First, into *six classes;* secondly, the classes have again been subdivided into *fifteen orders;* and thirdly, the orders are again separated into numerous *sub-orders.* In one or two instances the sub-orders are further divided by numbers distinguishing the profession, trade, or calling contained in the sub-order. To assist Extractors in entering the various occupations in the proper column, a printed index of all employments likely to be mentioned in the schedules, arranged in alphabetical order, will be handed to them; but it will greatly facilitate their operations under this head of inquiry if they make themselves familiar with the following scheme of classification:—

The classes are, as above-mentioned, six in number, namely—

Class I., PROFESSIONAL, contains orders I. and II.

Order I. contains persons engaged in general or local government, or in the defence or protection of the country.

Order II. contains persons engaged in the learned professions, or in literature, art, and science.

Class II., DOMESTIC, contains orders III. and IV.

Order III. includes persons engaged in domestic offices, or in duties of wives, mothers, mistresses of families, children, and relatives (whose occupation is not returned).

Order IV. includes persons engaged in entertaining and performing personal offices for man.

Class III., COMMERCIAL, contains orders V. and VI.

Order V. comprises persons who buy or sell, keep or lend money, houses, or goods of various kinds.

INSTRUCTIONS TO COMPILERS—*continued.*

Order VI. comprises persons engaged in the conveyance of men, animals, goods, and messages.

Class IV., AGRICULTURAL, contains order VII.

Order VII. comprises persons possessing, working, or cultivating land, raising or dealing in animals, or following pursuits subsidiary thereto.

Class V., INDUSTRIAL, contains orders VIII. to XII. inclusive.

Order VIII. comprises persons engaged in working and dealing in art and mechanic productions in which matters of various kinds are employed in combination.

Order IX. comprises persons working and dealing in textile fabrics, dress, and fibrous in materials.

Order X. comprises persons working and dealing in food and drinks.

Order XI. persons working and dealing in animal and vegetable substances.

And Order XII. contains persons working and dealing in minerals.

Class VI., INDEFINITE AND NON-PRODUCTIVE, contains orders XIII., XIV., and XV.

Order XIII. embraces persons (labourers and others) whose branch of labour is not properly defined.

Order XIV. embraces persons of property and rank not returned under any office or occupation mentioned in the foregoing classification; and, lastly,

Order XV. embraces persons supported by the community, whether by voluntary resources or from the public revenue.

All these classes, orders, and sub-orders are set out in the extracting sheets, and so are any numbers into which such sub-orders are divided which the space at Registrar-General's disposal on the sheets would permit him to insert.

42. If an occupation is mentioned in the schedule which does not appear in the index to the occupations, the Extractor meeting it must refer to the officer in charge, in order that the same may be inserted in the index and the proper number of the column in which it is to be entered ascertained. Neglect of this instruction will render the Extractor liable to be charged with an error if he mistabulates the entry.

43. Persons returned as following more than one occupation must be tabulated under that which appears *of the most importance to the individual*; but if a person returns himself as "farmer and storekeeper," grazier and publican, &c., &c., and *is resident at his public-house or store*, he must be tabulated as following the *last*-mentioned occupation. In cases where persons are returned as holding a Government office in addition to their ordinary business, such, for instance, as "postmaster and storekeeper," they are to be classified under their business or calling, not under their Government office.

44. Care must be taken to note persons employed in *excepted Government departments*, and to exclude them from Class I., Order I., Sub-order I. The exceptions are—1. Persons working on Government railways and railway officers, including railway contractors and their men; 2. Harbour and pilot service and lighthouse-keepers; 3. Officers and messengers in telegraph service; 4. Railway-carriage makers; 5. Ship and boat builders employed by Government; 6. Pensioners.

45. The column for members of Parliament—I. I. I.—is only intended to be used for those members of either House of the Legislature not returned in the schedules under any particular business or calling. If a calling is given, it is always to be tabulated instead of the Parliamentary title.

46. In the same way, members of local councils and magistrates are only to be recorded at C. I. O. 2, 1 and 2, when their regular profession, trade, or calling is not given in the schedule.

47. Retired military or naval officers or men are not to be recorded as such if they follow any other profession or calling.

48. When the letters M.A. or B.A. are added to a person's name in the schedule, and no occupation stated, the entry must be made at II. 4, 3.

49. "Teachers of music" must not be recorded as "teachers of accomplishments," but as "musicians," owing to the difficulty of separating the professions one from the other.

50. Particular care should be taken with the classification of females under III. 1. The columns 1 and 2 are not intended to include all married women and all widows who are not returned as being engaged in some business pursuit, *but only such of them as are performing the duties of wives and widows*; therefore, a married woman, living away from her husband and children, is not to be tabulated in this column; neither is a widow who is not apparently performing the duties of head of a household or family;—for instance, a mother or mother-in-law in the house of a married son or son-in-law is not to be tabulated as C. II., O. III. 1, but as a relative or visitor, C. II., O. III. 2, whilst her daughter or daughter-in-law, who as the man's wife would be performing duties as head of the household, would be entered at C. II., O. III. 1.

51. Where the term "lady" is used in the schedule instead of the words "domestic duties," apparently to signify that the wife does not take part in the business affairs of her husband;—for instance, when *the husband* enters his wife as a "lady," she is to be tabulated in the column for wives and widows, C. II., O. III. 1; but where a female, who *appears to be the head of a household*, returns herself, or is returned, as a "lady," she is to be placed in the column for persons of rank, property, &c., at C. VI., O. XIV.

52. In many instances females are much more employed in assisting their husbands in business pursuits than in performing ordinary household duties; such persons, if returned in the schedules as assisting in the calling of their husbands, should be so recorded. Extractors will take care to include such persons in the proper column; but if it is distinctly stated in the schedule that the wife of a man following any of the occupations mentioned is engaged only in "domestic duties," the proper classification is at C. II., O. III. 1. Cases occur where a wife is engaged in some business other than that of her husband, such as "teacher," "dressmaker," &c.; when so returned she is to be recorded in the column set apart for such occupations.

53. It is to be observed, with reference to farmers' and squatters' sons, daughters, and other relatives, that it is only those who, living on the farm or station and being over fifteen years of age, are old enough to assist in its operations are to be tabulated as assisting in such occupations, and even then only when no other calling is returned respecting them. Under circumstances different to those mentioned the proper classification is C. II., O. III. 2.

INSTRUCTIONS TO COMPILERS—*continued.*

General Remarks.

The Registrar-General, in framing these Regulations and Instructions for the guidance of persons employed on the compilation of the Census of 1881, has endeavoured thus to place in the hands of each Extractor and Tabulator a reliable guide to the work he is expected to perform. No doubt many unforeseen cases will arise, and difficulties present themselves in the work of extraction and tabulation not herein provided for, but in all such cases Extractors are clearly to understand that matters of the kind are to be referred to the Officers in charge for instructions. Extractors are not to be guided by their own ideas of the method in which the compilation work should be carried out, but by the information contained in these Regulations, and by the directions they will receive from the Supervisors in charge.

HENRY JORDAN,
Registrar-General.

Census Office,
Brisbane, 23rd March, 1881.

Price 10*s*.

By Authority: JAMES C. BEAL, Government Printer, William street, Brisbane.

CVII a.

Supplement to the Queensland Government Gazette of Saturday, 9*th October*, 1880.—**No. 56.**

Queensland.

ANNO QUADRAGESIMO QUARTO

VICTORIÆ REGINÆ.

No. 5.

An Act to Amend "The Quinquennial Census Act of 1875."

[ASSENTED TO 11TH OCTOBER, 1880.

Preamble.

WHEREAS a Census of the Population of the United Kingdom of Great Britain and Ireland and certain of the Australian Colonies is to be taken on the night of the third day of April one thousand eight hundred and eighty-one, and it is expedient that a Census of the population of the Colony of Queensland should be taken at the same time: Be it therefore enacted by the Queen's Most Excellent Majesty, by and with the advice and consent of the Legislative Council and Legislative Assembly of Queensland in Parliament assembled, and by the authority of the same, as follows:—

Date on which Census is to be taken in the year 1881.

1. Notwithstanding anything contained in the second section of "*The Quinquennial Census Act of* 1875," the Census of the population of the Colony of Queensland which by the said Act is required to be taken on the night of the first day of May one thousand eight hundred and eighty-one, shall be taken on the night of the third day of April one thousand eight hundred and eighty-one, instead of on the first-mentioned date.

Census to be taken in the manner prescribed by the Act 39 Vic. No. 2.

2. All acts or things required to be done in taking the Census authorised to be taken by this Act shall be carried out and performed in the manner prescribed by "*The Quinquennial Census Act of* 1875," as if such Census was being taken at the time fixed by the said Act.

Provided that it shall be lawful for the Governor in Council to make such alterations in Schedule A of the said Act as may be necessary to assimilate the form of the said Schedule to that of the Householders' Schedule to be adopted for the Census of the United Kingdom.

Act to be read with "*The Quinquennial Census Act of* 1875." Short title.

3. This Act shall be read and construed with and as an amendment of "*The Quinquennial Census Act of* 1875," and for all purposes may be cited as "*The Census Act of* 1880."

By Authority: JAMES C. BEAL, Government Printer, William street, Brisbane.

29043

CENSUS OF QUEENSLAND, 1881.—HOUSEHOLDER'S SCHEDULE.

Caution.—Any person who shall refuse or wilfully neglect to fill up this Form to the best of his knowledge or information and belief, or to sign and deliver the same, or who shall refuse or wilfully neglect to answer, or untruly answer, any enquiry made by a Collector, or shall obstruct any person in the performance of any duty under this Act, shall be liable to a penalty not exceeding Twenty Pounds. Officers, Enumerators, and Collectors are strictly forbidden to divulge any of the contents of this Form, except as required by "*The Census Act.*"

LIST of the Members of the Household or Family, Visitors, Servants, and Others, who Slept or Abode in this Dwelling on the Night of Sunday, the Third day of April, 1881.

	NAME AND SURNAME.	RELATION (IF ANY) TO HEAD OF FAMILY.	CONDITION.	SEX.	AGE LAST BIRTHDAY.	RANK, PROFESSION, OR OCCUPATION.	WHERE BORN.	RELIGION.	EDUCATION.	DESCRIPTION OF DWELLING.
	No Person absent on the Night specified to be entered. Write after the Name of the Head of the Family, the Names of his Wife, Children, and other Relatives; then Visitors, Lodgers, Servants, &c.	State whether Wife, Son, Daughter, or other Relative, Visitor, Lodger, or Servant.	Write "*Married,*" "*Widower,*" "*Widow,*" or "*Unmarried,*" against the Names of all Persons, except Young Children.	Write "*M*" against Males, and "*F*" against Females.	The Ages of Infants under One Year to be stated in *Months.*	*(Before filling in this Column, you are requested to read the instructions on the other side.)* If from sickness or accident unable to follow usual occupation, write "*S*" for sickness, and "*A*" for accident, after the occupation.	State the Country or Colony, not the Town or Parish; if born in Foreign Parts, or at Sea, add whether a British Subject by Parentage or Naturalization; if in Australia, state which Colony.	State the Name of the Religion or Sect. Do not use general terms that represent more than one Religious Body, as "*Catholic,*" "*Protestant,*" &c. If of no Denomination, or if the Religion cannot be ascertained from the occupier or person in charge, state so. Write against the names of Children, however young, the Religion in which it is intended they are to be brought up.	Insert degree of Education, that is "*Cannot read,*" "*Read only,*" "*Read and Write,*" or as the case may be; and state if a Member of any University.	Wood, Stone, Brick, Linen, &c.
1										
2										
3										
4										
5										
6										
7										
8										
9										
10										
11										
12										
13										
14										
15										

The foregoing is a true Return concerning all Persons in this Dwelling. Witness my Hand ____________________

(Signature of Occupier or Person in Charge, or of a Collector.)

N.B.—In the case of Pastoral Establishments, the Employer or Superintendent must fill in the Return for his entire establishment, which shall under the Act be deemed one *Dwelling*; but the number and description of Out-station Huts occupied by shepherds or stockmen, or in which any other family or person may reside, must be specified in the last column, in addition to the buildings occupied on the Head Station.

Should there be any Out-Station belonging to the Establishment, which is in another Collector's Sub-District, the information must not be included in this Return, but must be obtained by the Collector in the Sub-District in which such Out-Station is situated.

CENSUS

OF THE

POPULATION OF QUEENSLAND.

1881.

No. __________

Census District.	
Divisional Boards District.	
Collector's Sub-District.	
Municipality, Town, Village, or Locality.	
Ward.	
Street or Road.	

To the Occupant or Person in Charge.

You are requested to insert the particulars specified in the Form of Return respecting all the persons who slept or abode in your Dwelling on the night of Sunday, the third day of April, 1881.

This paper will be called for on the fourth day of April, or as soon after as possible, by the appointed officer; and it will save trouble if, as the Act requires, you have the answers written in the proper columns by that time. It is the Collector's duty to verify the facts, and (if you have omitted to comply with the above instructions) to record them at your residence on that day.

This Return is required to show the actual number of the population; the distribution of the people over the country in villages, towns, parishes, gold fields, Census and Divisional Boards districts, &c., their religions, occupations, birthplaces, and civil conditions.

⁎ *The Collectors are strictly ordered not to divulge any information given in this paper.*

SCHEDULE A.

GENERAL INSTRUCTIONS.

This Schedule is to be filled up by the Occupier or Person in Charge of the Dwelling:—*If let or sub-let to different persons or families, in separate stories or apartments, each such story or apartment must be treated as a separate* Dwelling, *and* the Occupier or Person in Charge of each *must make a separate return upon a separate form.*

INSTRUCTIONS FOR FILLING UP THE COLUMN HEADED "USUAL BUSINESS, OCCUPATION, OR EMPLOYMENT."

Army, Navy, and Civil Service.—Add, after the rank, whether in actual service, or half-pay, or retired; and in the latter case, if engaged in any occupation, be particular in stating it. Persons in the Civil Service to state, after their title or rank, the Department to which they are attached, and also whether they are engaged in any other and what besides their official occupation.

Clergymen to state the denomination of which they are ministers, and the place of worship in which they officiate. They are requested not to employ the indefinite term "*Clerk.*" Local or occasional preachers must return their ordinary occupations.

Legal Profession.—Barristers to state whether or not in actual practice; and if holding any office to give the description. The designation "*Attorney*" or "*Solicitor*" to be confined to those actually upon the Roll of this Colony. Persons employed by Barristers, or in Solicitors' offices, should distinguish whether they are articled, writing, or other clerks. Lawyers admitted elsewhere, but not on the Rolls here, to state the grade and country.

Medical Profession.—Members to state whether they are Physicians, Surgeons, or General Practitioners, and to return themselves as *practising* or *not practising;* and if otherwise employed, to state the occupation.

Teachers, Authors, Public Writers, and **Artists** to state the particular branch of science, literature, or art which they cultivate. Engineers to state whether civil engineer, mechanical engineer, mining engineer, &c. Surveyors to state whether land, mining, or marine surveyor.

Persons engaged in Trade or Commerce, as Merchants, Storekeepers, Retailers, Brokers, Agents, Auctioneers, Clerks, &c., to state the particular business in which they are engaged, or the staple in which they deal. The ordinary and most commonly understood terms should be employed. Commercial Travellers should not omit the word "*Commercial.*"

The terms **Farmer** and **Gardener** to be applied to all persons actually in occupation of land and tilling, whether proprietors or only tenants, who should be returned "*Farmer or Gardener of —— acres, employing —— men.*" The word *landowner* is too vague. Proprietorship may be expressed by inserting "(*Prop.*)" after "*Farmer.*" Sons and daughters, brothers, or other relatives helping on farms or stations may be returned as "*Son assisting,*" "*Daughter assisting,*" as the case may be.

Gold Miners should specify whether engaged in puddling, quartz-crushing, sluicing, or alluvial sinking. Persons on the Gold Fields to state distinctly, after their present occupation, their former calling, as "*Gold Miner—formerly Physician;*" "*Storekeeper—formerly Carpenter*" When a Gold Miner employs others to assist him, he should return himself "*Gold Miner—employing —— men.*" A miner working for another should return himself as a "*Gold Miner,*" not as a laborer.

Artisans and Mechanics should always mention whether they are Masters or Journeymen, whether they keep a shop, store, &c., and the number of persons in their employment. The materials on which Mechanics work, and the particular branch of their trade, are always to be distinctly expressed; thus, "*Ship Carpenter,*" "*House Carpenter,*" "*Shingler,*" "*Coachsmith,*" "*Locksmith,*" "*Horse-shoer.*"

A person engaged in more than one pursuit should state his occupation in the order of their importance to himself

Carters, Carriers, Laborers, Servants, &c., to describe themselves by the name of their usual employment, as "*Drayman on Wharf,*" "*Carter to the Diggings,*" "*Laborer making Roads,*" "*Omnibus Driver,*" "*Cabman,*" "*Porter,*" "*Messenger,*" &c.

Persons not following any Profession, Trade, or Calling, and not holding any public Office, but possessed of independent means, may designate themselves "*Proprietor of Land,*" "*Proprietor of Houses,*" "*Annuitant,*" as the case may be. The word "*Householder*" should not be used in place of "*Proprietor of Houses,*" nor the word "*Gentleman*" or "*Lady*" in place of "*No occupation.*" Persons who have ceased to follow one pursuit, and have not commenced another, should enter "*No occupation at present.*"

Women.—The occupations of women not coming under the foregoing instructions, and who are employed in any but domestic duties, should be distinctly recorded. But they should not be entered as engaged in the occupation of their Husbands or Fathers, &c., unless they regularly assist them. When only in the capacity of Wife, Mother, Daughter, Sister, &c., write "*Domestic Duties.*"

Children.—If children are regularly pursuing or assisting in any occupation, it should be stated. If daily attending a National, Denominational, or Private School, or receiving tuition under a master or governess, at home, it should be specified by writing against the names "*attending National School,*" "*attending Denominational School,*" "*attending Private School,*" "*Scholar at home,*" as the case may be. When only in the relation of Son, Daughter, or other relative, write "*Domestic Duties,*" as in the case of women.

Persons in Hospitals, Asylums, Gaols, &c.—Care should be taken to describe their position as inmates, in addition to the insertion of their previous occupation, thus: "*Prisoner,*" "*Patient,*" "*Gaoler,*" "*Nurse.*"

The occupation which each person is actually following and deriving income from at the time of the Census should in all cases be stated.

⁎ *Every answer should be written in full. The use of dots (,,) or ditto (do.) leads to numerous mistakes, and cannot be received by the Collectors.*

EXAMPLE OF THE MODE OF FILLING UP THE FORM OF RETURN.

	Name and Surname.	Relation (if any) to Head of Family.	Condition.	Sex.	Age last Birth-day.	Rank, Profession, or Occupation.	Where Born.	Religion.	Education.	Description of Dwelling.
1	James Robinson ...	Head of Family ...	Married ...	M.	57	Farmer, proprietor of 640 acres, employing six men	England	Church of England	Read and write	Stone house.
2	Maria Robinson ...	Wife	Married ...	F.	53	Wife, assisting on farm	Scotland	Presbyterian	...	
3	John Robinson ...	Son	Unmarried ...	M.	30	Son, assisting on farm	United States (British subject by parentage)	Wesleyan Methodist	Read and write	
4	Henry Robinson ...	Nephew	Unmarried ...	M.	13	Attending school	Victoria	Independent	Read only	
5	Frances Laval ...	Lodger...	Widow ...	F.	34	Domestic servant	Mauritius	Roman Catholic	Cannot read	
6	Thomas Wood ...	Servant	Unmarried ...	M.	21	Farm laborer	At sea, British subject	Presbyterian	Read and write	
1	George Jameson ...	Head of Family ...	Widower ...	M.	45	Stockholder, employing ten men	Ireland	Baptist (General)	M.A., Trinity College, Dublin	Wooden cottage.
2	Wilhelm Herman ...	In my employment ...	Unmarried ...	M.	35	Overseer...	Germany (British subject by naturalization)	Lutheran	Read and write	
3	Duncan Campbell ...	Servant	Married ...	M.	40	Bullock-driver	Scotland	Presbyterian	Read and write	
4	Anne Campbell ...	Servant	Married ...	F.	30	Domestic servant	Wales	Primitive Methodist	Read only	
5	Sydney Green ...	Servant	Unmarried ...	M.	25	Storekeeper	New South Wales	Wesleyan Methodist Assoc. ...	Read and write	
6	John Butler	Lodger...	Unmarried ...	M.	28	Gold miner, quartz crushing, employing six men	Van Diemen's Land	Unitarian	Read and write	
7	Thomas Young ...	Visitor...	Married ...	M.	27	Merchant (sick)...	Cape of Good Hope	Jew	Read and write	

X

CENSUS, 1881.

Registrar-General's Office,

Brisbane, ______________________________, 1881.

Sir,

I have the honour to inform you that the Government have appointed you Enumerator for the Census District of ______________________________ under "*The Census Acts of* 1875 *and* 1880."

Will you inform me how many Householders' Schedules you will need for your district, and send me the names in full of your Collectors at your earliest convenience.

I send for your guidance herewith papers, &c., specified below, and shall be happy to receive any suggestions which may seem to you likely to forward the object in view.

I have the honour to be,
Sir,
Your obedient Servant,

HENRY JORDAN,
Registrar-General.

To the Enumerator for the District of ______________________________

PAPERS HEREWITH:	NUMBER SENT.
1. Copies of "*Census Acts of* 1875 *and* 1880"	
2. Map of Census District of ____________________	
3. Printed description of Sub-districts	
4. Schedule B.—Formal acceptance of office by Enumerator and Collectors	
5. Schedule C.—Declarations of correctness of Documents by Collectors	
6. Schedule D.—Declaration of correctness of Documents and Collector's Returns by Enumerator	
7. Letter of appointment to be given to Collectors	
8. Return of Schedules	
9. Instructions to Enumerators	
10. Instructions to Collectors	
11. Form of Enumerator's Voucher	
12. Form of Collector's Voucher	
13. Form of Collectors' Diaries	
14. Collectors' Cases for holding Papers	

13-50-80-1.

CENSUS, 1881.

Registrar-General's Office,

1881.

LETTER OF APPOINTMENT GIVEN TO COLLECTORS.

Sir,

I have the honour to inform you that under "*Thes Census Act of* 1875 *and* 1880," you have been appointed to collect the information required for the Householders' Schedules in the portion of the District of

as per sketch or description herewith.

2. You will produce this letter as your authority for making the necessary inquiries in case of your authority being questioned.

I have the honour to be,

Sir,

Your obedient Servant,

Enumerator.

To

17-50-80-1.

✓
✗

CENSUS, 1881.

SCHEDULE B.

I, do hereby accept the office of[1] under "*The Quinquennial Census Acts for* 1875 *and* 1880," for the[2] to which I have been appointed. And I do solemnly declare that I will faithfully perform the duties of the said office to the best of my knowledge and ability.

(*Signature*)

Made and subscribed before me, at
this day of 1881.

Justice of the Peace.

---

[1] Enumerator or Collector.

[2] District or Sub-District.

14-50-80-1.

CXII

CENSUS, 1881.

SCHEDULE C.

I, , a Collector appointed under "*The Census Acts of* 1875 *and* 1880," do solemnly declare that the forms numbered from to inclusive contained in the sealed packet to which this declaration is attached, are all the forms under the said Act which have been completed, and received by me within the sub-district to which I was appointed, and that the whole contents of all the said forms are true, to the best of my knowledge, information, and belief.

(*Signature*)

Made and subscribed before me, at
this day of 1881. }

15-50-80-1.

Justice of the Peace

CXI

CENSUS, 1881.

SCHEDULE D.

I, an Enumerator appointed for the District of under "*The Quinquennial Census Acts for* 1875 *and* 1880," do solemnly declare that the sealed packet, addressed to the Registrar-General, to which this declaration is attached, contains all the forms and declarations transmitted to me by the * Collectors appointed by me, and also one collective return made out by me from the said forms, and that the said collective return contains the full, true, and correct results of all the particulars contained in all the said forms.

Made and subscribed before me at
this day of 1881.

(Signature.)

Justice of the Peace.

* Insert number of Collectors appointed for district.

16-50-80-1.

COLLECTIVE RETURN.

NO. OF SUB-DIVISIONS.	NAME OF COLLECTORS.	NO. OF SCHEDULES COLLECTED.	POPULATION IN EACH SUBDIVISION.		TOTAL.	NO. OF UNOCCUPIED HOUSES.
			Males.	Females.		
	TOTAL					

CENSUS, 1881.

INSTRUCTIONS TO ENUMERATORS.

Issued by the Registrar-General under the Provisions of the 7th Clause of "The Quinquennial Census Act of 1875."

1. Every Enumerator shall on his first appointment make and subscribe a declaration in the form schedule B, which he will forward to the Registrar-General at the same time as he forwards the householders' schedules and other papers as regulated by clause 11 of "*The Census Act of* 1875."

2. Every Enumerator will be furnished with copies of the Census Acts, and a map in duplicate of the district for which he has been appointed. One of the maps he will, as speedily as possible, return to the Registrar-General, with any necessary further subdivisions marked upon it, as directed below, paragraph 6.

3. All the Census districts are still identical with the Registry districts throughout the colony, but they have been considerably changed since the last Census enumeration, being now made exactly to correspond everywhere with the outside boundaries of the districts under "*The Divisional Boards Act*." Several of these are in some cases included in one Census district, the whole of some of the former being made subdivisions of the latter.

4. The accompanying maps show where the new Census and Registry districts overlap the old ones, these overlappings being marked by the zigzag lines. Wherever the portions thus impinging upon the old districts are sufficiently large they have been made to form the first subdivisions of the new Census districts, as shown in the maps; but, as some of them are too small for this purpose, they have been made divisions of subdivisions, and are shown by the shading, and by a double s placed after the number of the subdivision to which they belong. It is of the greatest importance that collectors should be carefully instructed to observe the boundaries of these parts of subdivisions, and to keep the schedules of these separate from those of the remainder of the subdivisions, so that the population of these small portions may be exactly ascertained; as otherwise it will be impossible to make a proper comparison between the population of such districts in the present and past Census enumerations.

5. The Enumerator must thoroughly acquaint himself with the extent, boundaries, and natural features of his district, divided into sub-districts as shown in the accompanying maps.

6. The Enumerator must understand that the population of *divisional boards districts*, municipalities, and townships is hereafter to be separately obtained from the collectors' returns; hence the collectors' sub-districts are constructed so as to correspond as far as possible with the boundaries of such divisions. Should any one of these, however, be too large for one man to undertake, the Enumerator must divide it into two or as many collectors' sub-districts as necessary, taking some well-defined line, such as a river, road, or street, as a boundary. The lines of boundary are supposed to run down the middle of the river, road, or street, as the case may be; so that the houses, farms, &c., on one side will be in one sub-district, and those on the other side in another sub-district.

7. The Enumerator will carefully mark in pencil on the duplicate copy of the map sent to him any further subdivision that may be really necessary, and will forward the same, with the least possible delay, whether further subdivided or otherwise, to the Registrar-General, stating at the same time the number of householders' schedules that he will require, so as to be sure of a sufficient supply for his district, but avoiding waste.

8. The Enumerator will then, on approval of any alteration in the plan of subdivision (or without it, in cases where distance may have absolutely prevented its submission), and subject to the approval of the Governor with the advice of the Executive Council, appoint a collector to each sub-district (*vide* 4th section of "*Census Act*"), to whom he will clearly describe the boundaries of each subdivision, pointing out its distinguishing number, as shown on the maps; any further subdivision the Enumerator may find necessary must be marked by a letter added to the number, as 1A, 2A, &c. It is important that each collector should know the distinguishing number of his subdivision, and that he should be shown by the Enumerator where to place it on the back of his schedules, as each one is received by him from the householder or occupant, in the space opposite the words "Collector's Sub-district."

9. Each schedule for each subdivision must be numbered in the space "No. ——," immediately below the year "1881." As this has not always been understood or attended to by collectors, it is necessary that it should be specially brought under their notice, and that they should be instructed on no account to omit it. This subdivisional numbering, beginning with number 1, is to be irrespective of the "registered number" of each schedule. See paragraph 23 of these Instructions.

10. Enumerators will bear in mind that the qualifications required in a collector are intelligence and activity, thorough ability to read and write well, a fair knowledge of arithmetic, and, above all, sobriety.

11. On the approval of the collector by the Governor in Council (or without such formal approval if not received in time), the Enumerator must get him to sign the form of schedule B, and impress upon him the great importance of the duties he has undertaken, and how much depends on his own individual intelligence and exertion. He must explain to him how absolutely necessary it is that he should return every soul living in his sub-district on the night between the 3rd and 4th of April, with the single exception of the aboriginals of Australia; and that, should he find himself placed in a position where he wants information, or has a complaint to make, he must in all cases apply to the Enumerator, who can then, if necessary, refer the same to the Registrar-General.

12. No Enumerator will be allowed to act as a collector.

13. Every

13. Every Enumerator will receive from the Registrar-General all the forms and declarations necessary for taking the Census in his district; but should any Enumerator be in doubt as to any part of his own or his collectors' duties, or should he not thoroughly understand the various forms or the method of filling them up, or should he run short of forms, he must communicate with the Registrar-General without loss of time, and wherever a saving of time is of importance he may freely use the electric telegraph, O.H.M.S., either alone or in conjunction with the Post Office.

14. The Census is to be taken on the night of Sunday, the 3rd of April, 1881, and Enumerators are enjoined to take the preliminary steps above pointed out as long beforehand as possible. Within ten days next preceding the day fixed for taking the Census—that is, in this case, between the 24th of March and the 3rd of April—the 8th clause of the Act requires Enumerators to cause to be left at every dwelling within their district one householder's schedule. This duty is to be performed by the collectors, and it is therefore necessary that the Enumerator should, before the 24th of March, give to each collector a sufficient number of householders' schedules, with some to spare, together with a blank form of schedule C, and a form for making out a return for schedules so given to him. The Enumerator will also furnish the collector with one of the cases that will be supplied by the Registrar-General for holding papers.

15. In the early part of April the Enumerator should be in the receipt of all the householders' schedules, the declarations in the form of the schedule C, and the returns of schedules distributed by him, properly filled up, signed and docketed by the collector. It will then be his duty, keeping all the documents received from each collector separate, and with the proper divisional number affixed by the collector to each paper or sheet, to examine the said documents carefully, and to satisfy himself that the collectors have faithfully performed the duties required of them, as shown in Clauses 8—19 of "*The Census Act.*" On this examination, any defect or inaccuracy must be made good as far as possible. Having done this, the Enumerator will, within fourteen days of the receipt as above of the householders' schedules, make out the collective return required by the 11th clause of the Act, and transmit it, together with the householders' schedules, collectors' declarations in form C, returns by collectors of schedules, the two declarations from himself on forms of schedules B and D, the map of his district, and all unused forms of whatever description, to the Registrar-General at Brisbane.

16. The Enumerator will, at the same time, forward to the Registrar-General the declaration made by each collector in the form of schedule B, endorsing on it the number of days on which the collector was at work for the Census, and whether he used a horse, the amount of work performed, and the facilities afforded by roads, rivers, or railways for its completion, together with a report of any extraordinary circumstances by which the collector may have been affected while doing his duty. To this declaration the Enumerator must carefully attach the diary kept by the collector, which must be given up to him for that purpose.

17. The attention of Enumerators is especially called to the form of collector's diary, now for the first time supplied. The keeping of this, exactly as provided in the form, must be insisted upon. The form is so framed as to show, when filled in, how each sub-district has been worked by the collector from day to day, the number of miles travelled, the distance between the houses, and the time occupied in the work. A wide space is left for observations and needful information.

18. The diary is in two parts, relating to the distribution and to the collecting of the schedules, and the same order should be observed in both, so that the same number will appear opposite to the names of the householders in both parts of the diary. Attached to each set of collector's forms will be found one filled-in form, showing the method of keeping the diary. Each sheet of the form of diary that is used must be paged by the collector.

19. Special attention is also called to new paragraphs 15 and 16, in the instructions to collectors.

20. The remuneration of Enumerators will, subject to approval of their work, be as follows, viz.:—A fee of four guineas, and in addition thereto the following payments, viz.:—5s. per hundred or fraction of a hundred persons enumerated up to 1,000; 3s. per hundred or fraction of a hundred persons over 1,000 and not exceeding 5,000; and 2s. per hundred or fraction of a hundred persons over 5,000.

21. Every Enumerator will have a distinct understanding with each of his collectors as to the rate of pay to be allowed to the latter, which will, as a general rule, and subject to approval of their work, be on the following scale:—for men on foot, 10s. per day; and for mounted men, finding their own horses 15s. per day. This is to be checked by the diary of collectors, as provided in clause 19, "Instructions to Collectors." Each Eunmerator will have a discretionary power of agreeing for higher rates of pay where absolutely necessary; but before doing so, unless prevented by distance, will apply to the Registrar-General for authority on the point; and if so prevented, will as soon as possible thereafter, specially report the agreement made. In any case it must be distinctly understood that, after agreement once made, no extra payment of any kind to any collector will be sanctioned.

22. The Enumerators must see that the collectors make out their vouchers properly, and must then certify to the work having been done; they must also make out their own vouchers separately, specifying the amounts of money they may have been out of pocket for postages, parcels, &c., &c., and send both to the Registrar-General when all the other Census documents are forwarded. When the various documents and papers have been examined, the amounts of the vouchers being found correct, the Registrar-General will pay over to the Enumerators the amounts due to them and to the collectors.

23. It will be observed that each of the householders' schedules for the Census of 1881 bears a number, called the "registered number," and the Enumerators will be held responsible for the whole of these that are issued to them by the Registrar-General. They must require the collectors strictly to account for each one of these forms entrusted to their care, and in case any are lost or mislaid by any occupier, the collector must get such occupant to sign the endorsement on the substituted schedule, "first form lost or mislaid," which he must himself also sign. See paragraph 9 of "Instructions to Collectors."

24. Enumerators must carefully observe that information obtained by them for the Census is on no account to be made public until submitted in due form to the Government. (*Vide clause* 18 "*Quinquennial Census Act*, 1875.")

HENRY JORDAN,
Registrar-General.

Registrar-General's Office,
Brisbane, 20th November, 1880.

CENSUS, 1881.

INSTRUCTIONS TO COLLECTORS,

Issued by the Registrar-General under the provisions of the 7th Clause of "The Queensland Census Act of 1875."

1. Every Collector shall immediately on his appointment, make and subscribe a declaration in the form of schedule B. presented to him for that purpose by the Enumerator.

2. In accordance with the eighth clause of the *Census Act* the Collector is required to leave at every dwelling within his sub-district one Householder's schedule within ten days next preceding the day fixed for taking the Census. In the forthcoming enumeration this duty must be performed between the 24th of March and the 3rd of April, 1881. If the number of inhabitants in one household requires it two or more schedules may be left, the entries to be continued on the second or following sheets; and if any house be inhabited by two or more occupiers, a schedule must be left with each, which is to be filled up separately by each occupier; understanding by "occupier," either the resident owner, or any person who pays rent whether as a tenant for the whole house, or as a lodger for any distinct floor, apartment or portion. By the first clause of the Act, a dwelling is declared to mean "any house, building, booth, tent, hut, or other erection in or under which any person usually sleeps, *and every ship or other vessel in any port or harbour of the colony.*

3. To enable a Collector to perform this important duty with accuracy he must omit no opportunity of thoroughly acquainting himself with his subdivision, the boundaries that have been assigned to it, its roads and natural features, with the probable number of dwellings it may contain. Collectors must take care to receive from the Enumerator a sufficient number of householders' schedules, and some to spare, and to leave one at each dwelling, or with each occupier, between the 24th of March and the 3rd of April.

4. On leaving the schedule, the Collector must explain to the person receiving it the nature and importance of the document, the obligation imposed upon the occupier to give a complete and accurate statement of the several particulars required, and the penalty incurred by non-compliance (*vide* Clause 14 of the Act). He should also state that he will call for it on the 4th of April, or as early as possible thereafter, and that it must on no account be lost or destroyed.

5. The Collector must also represent to the masters or resident owners of all hotels, inns, public-houses, lodging-houses, or the like, that they are required to give a return of the numbers, and sexes, and the other particulars in the schedule respecting every person who sleeps or remains in their houses on the night of the 3rd of April.

DUTIES OF COLLECTORS ON AND AFTER THE 4TH OF APRIL, 1881.

6. As early as possible on the morning of Monday, the 4th of April, each Collector must commence to collect the schedules. He must provide himself with a pencil, pen, and ink, blotting-paper, a packet of pins, taking with him the form of diary and the case for holding papers with which he will have been furnished by the Enumerator. He must then proceed to visit every house in his subdivision, and, if possible, in the same order as when the schedules were distributed. It is the Collector's duty to ascertain if there be more than one occupier in each house, and, if so, to obtain a separate return from each. If the schedule be given to him filled up, he must read it through and carefully ascertain if all the particulars are correctly and legibly entered. To satisfy himself on this point, he should ask all necessary questions of the occupier, if he is present, and if not, of any other person in the house. Should he discover any mistake, he must draw his pen or pencil through the erroneous words without erasing them, and enter the correct words in their place, initialing the corrections so made.

7. Having satisfied himself that the schedule is properly filled up, the Collector must endorse upon the back of it the distinguishing number of his subdivision, and the name of the census district, town or village, ward, street or road; and lastly, he must number each schedule as he receives it, beginning with number 1. This must be done on the back of the schedule in the space "No.———" immediately below the year "1881." This divisional numbering is irrespective of the registered number of each schedule. See paragraph 10 of these instructions. The distinguishing number of each subdivision, to be obtained from the Enumerator, must be endorsed in the space opposite the words "collector's sub-district."

8. If on asking for the schedule the Collector should find that it is not filled up by the occupier, he must proceed to fill it up himself, asking all necessary questions from the head of the family if possible, or, in the event of the occupier's absence, from any other member of the family capable of affording the required information, getting such informant to sign the schedule and countersigning it himself.

9. If the schedule is lost or mislaid, the Collector must supply a fresh one from the spare ones given to him by the Enumerator, and proceed as before directed, writing on such schedule "substituted for first form, lost or mislaid," and this writing must be signed by the occupier or person in charge, as well as by the Collector himself. When he has completed his entries, the Collector must read them over to the informant, and get him to sign his name at the foot of the schedule.

10. Each householder's schedule for the census of 1881 has a number attached to it, called the "registered number," and the Collector will be held strictly accountable for every one of these forms he receives from the Enumerator of his district. The greatest attention is therefore necessary to the foregoing instructions in paragraph 9.

11. Care must be taken that no person sleeping in the house on the night of 3rd of April is omitted from the schedule, but the name of no one who was absent that night is to be inserted. Persons who are at work on the night of the 3rd of April, but who will be at home on Monday the 4th of April, must be entered by the Collector in the schedule of the house in which they reside; and persons travelling on the night of the 3rd of April must be returned at the hotel or house at which they stop or take up their residence on the morning of the 4th of April. The Collector must do his best to enumerate any individual or party who may have camped out in his sub-district on the night of the 3rd of April.

12. If any person should refuse to answer the questions which the Collector is authorised to put, the Collector must remind such person of the penalty that will be thus incurred under the fourteenth clause of "*The Census Act*," and if such person should persist in refusing, the Collector must take a note of the name and residence of the person, and report such refusal to the Enumerator as soon as possible.

13. The Collector must not omit to enter persons in any schedule because he cannot get *all* the information required respecting them. If, for example, he can learn no more than that a person had slept in a house on the night of the 3rd of April, who had since gone away, and whose name was unknown, he must set down such person in the schedule, writing "Not known" or "N.K." where the name should be, and stating the sex or age, as nearly as possible.

14. If there should be more than one occupier in a house, the Collector must pin together the schedules received from that house; but if a house be uninhabited or in course of building, the Collector must make a note of it at the foot of the householder's schedule last received or used by him, stating the description of such house. By an "uninhabited" house, must be understood a house in which no person abode on the night of the 3rd of April.

15. Special attention is called to section one of the "*Census Act of* 1875," providing that pastoral proprietors, or occupiers or superintendents of stations may perform the duty of occupier for each and all of the out-stations, and are required to furnish, in a separate form for each separate dwelling to the Collector in whose sub-district such out-stations lie, all such particulars as would be required of the occupiers themselves had forms been left at their dwellings. Collectors must make careful enquiries at each station as to the number of schedules needed for out-stations, and leave them with the proprietor or superintendent with the necessary instructions for their use.

16. On some of the stations, in previous enumerations, in the right-hand columns of the householders' schedules headed "description of dwellings," the lines have been filled in opposite the names of each member of the households. This should be guarded against, as the object is to show the number and description of each separate dwelling in each establishment. Collectors must call attention to this matter, and explain how the column is to be filled up. Where there is a separate tenement of any kind occupied by any member of the establishment it must be described, but otherwise nothing is to be written in the column. Excepting for out-stations, as described in the former paragraph (15), separate schedules are not required even for married persons, as long as they form a part of the same establishment on pastoral stations, though they may live in separate houses or huts; but each of the places occupied as separate dwellings must be shown, and whether of wood, stone, &c., in the column headed "description of dwelling."

17. No communication of any sort is to be sent by any Collector to the Registrar-General. All communications or complaints he may have to make must be sent to the Enumerator for the district.

18. Chinamen, Malays, Polynesians, and all other foreigners of whatever nation or color, are to be counted; but the native blacks (aboriginals of Australia) are not to be included.

19. The Collector must keep a diary showing each day's distance travelled and all work done, which he will hand over to the Enumerator on the completion of his work. The method of keeping the diary is shown in the skeleton forms with which each Collector will be supplied, and more particularly on the filled-in form. The mode therein prescribed must be strictly observed, and the diary must be carefully and neatly kept.

20. The Collector having got in all the schedules in his subdivision on Monday, the 4th April, or as soon thereafter as practicable, shall within seven days, if possible on or before the 11th of April, deliver them to his Enumerator, together with a declaration made and subscribed by himself in the form of Schedule C. He must arrange and tie up the schedules in order according to their numbers, having been careful to affix to every document he delivers to his Enumerator the distinguishing number of his subdivision, and the divisional number of each schedule, as directed in paragraph 7 of these instructions.

21. The Collector will then make out and sign vouchers for the payment of his services, and hand the same to the Enumerator for the purpose of being forwarded to the Registrar-General, the amount of which, if found correct, will be sent at once by the Registrar-General to the Enumerator on behalf of the Collector. Vouchers coming to the Registrar-General in any other way will be returned as irregular.

HENRY JORDAN,
Registrar-General.

Registrar-General's Office,
Brisbane, November 20th, 1880.

The following Clauses of the Act are published for the guidance of Collectors and others, viz.:—Clause 8, 9, 10, 14, 15, 16, 17, 18, and 19:—

"8. Every collector shall within ten days next preceding the day fixed for taking the census as aforesaid cause to be left (*leave*) at every dwelling within his sub-district one of such forms. And the occupier or person in charge of every such dwelling shall fill up and supply in such form to the best of his knowledge and belief all the particulars specified therein and shall sign his or her name thereto and shall deliver or cause to be delivered the form so filled up to the collector authorised to receive the same.

"9. Every collector shall on the day next following the day fixed for taking the census as aforesaid or as soon thereafter as practicable demand and receive the said form at every dwelling within his sub-district and shall satisfy himself by the best means of information in his power and particularly by inquiries of the occupier or person in charge of the dwelling or persons in or near to such dwelling that such form is fully truly and correctly filled up or if not so in any particular shall himself by like means make the same complete and correct and in either such case shall then and there countersign the said form with his own name.

"10. Every collector shall within seven days after all the forms within his sub-district shall have been completed and received by him deliver them to the Enumerator of his district together with a declaration made and subscribed by him in the form of the schedule C And any enumerator may in the case of any defect or deficiency in any form so delivered require the collector delivering the same to make further inquiries and to correct such defect or supply such deficiency at his own cost.

"14. Any occupier or person in charge as aforesaid who shall refuse or wilfully neglect to fill up to the best of his knowledge or information and belief the form left at his dwelling or to sign and deliver the same or if any such occupier or person being unable to read or write shall on the application of the collector refuse to afford him the necessary information for the purpose of enabling such collector to fill up such form on behalf of any such occupier or person or shall refuse or wilfully neglect to answer or untruly answer any inquiry made by a collector or wilfully make sign or shall deliver or cause to be made signed or delivered any false return or statement of any particular in such form or shall obstruct any person in the performance of any duty under this Act shall be liable to a penalty not exceeding twenty pounds.

"15. Any collector who shall fail to return to his enumerator and any enumerator who shall fail to return to the Registrar-General all the forms which shall have been received by him or shall wilfully sign or deliver any untrue form or alter any form except as aforesaid or shall otherwise wilfully violate any provision of this Act shall for every such offence be liable to a penalty not exceeding fifty pounds.

"16. Every declaration under this Act may be made and subscribed before any justice of the peace And any person making and subscribing a false declaration shall be deemed guilty of perjury.

"17. Any person accepting the office of enumerator or collector under this Act and afterwards refusing or neglecting to do anything required of him in virtue of such office unless prevented by sickness or other unavoidable cause (in which case the Governor in Council may forthwith appoint another enumerator or the enumerator may appoint another collector to be approved as aforesaid) shall be liable to a penalty not exceeding one hundred pounds.

"18. If any officer enumerator collector or clerk divulge the contents of any form except as required by this Act he shall for every such offence be liable to a penalty not exceeding twenty pounds.

"19. All penalties under this Act may be recovered summarily before any two justices of the peace."

CXV

CENSUS, 1881.

RETURN of SCHEDULES received from the ENUMERATOR of the District of

for Sub-District No.

20-50-80-1.

RECEIVED FROM ENUMERATOR.			ACCOUNTED FOR TO ENUMERATOR.		
When received.	—	Number of Schedules received.	When accounted for.	—	Number of Schedules accounted for.
				Returned complete	
				Returned unused	
				Lost ... ... } As explained on substituted schedules.	
				Mislaid ... ... }	
				Destroyed ... }	
	TOTAL			TOTAL	

DATED at ____________________

this __________ day of ______________ 1881.

______________________ Collector.

CENSUS, 1881,

Voucher A.—Enumerator's,

CXVII

Census District of ______________________________

THE DEPARTMENT OF THE REGISTRAR-GENERAL,

Dr. to ______________________________

Residence ______________ ______________

22-50-80-1.

	AMOUNT. £	s.	d.
For the undermentioned Services performed in connection with the taking of the Census of 1881, viz.:—			
No. 1.—For acting as Enumerator for the Census District of ______________ the population of which I have enumerated at * ______________ ______________ persons	4	4	0
Additional fee of 5s. per hundred, or a fraction thereof, up to 1,000 persons			
Additional fee of 3s. per hundred, or a fraction thereof, up to 5,000 persons			
Additional fee of 2s. per hundred, or a fraction thereof, for over 5,000 persons			
For Amount paid for Postage on Letters			
For Amount paid for Postage on Parcels			
For Amounts paid as undermentioned, viz.:—			
______________			
______________			
______________			
______________			
Total			

These additional fees are allowable when the population exceeds 100 persons or a fraction thereof.

* Number of Persons enumerated to be stated in words not in figures.

Enumerator's certificate.

I certify that the above Account is correct, and that the sum of ______________ ______________ is now due and owing to me in respect thereof.

(Signed) ______________ Enumerator.

Registrar-General's certificate.

I certify that the Services charged in the above Account were satisfactorily performed, according to agreement, by the above-named individual. I further certify that they were necessarily required for the Public Service, and that the rates charged were the most reasonable for which the same could be procured at the time they were stipulated for.

(Signed) ______________ Registrar-General.

Receipt to be signed when payment is actually received and not before.

Received on the ______ day of ______________ 188 , from ______________ ______________ the sum of ______________ Pounds ______________ Shillings and ______________ Pence Sterling, in full payment of the above Account, for which ______ have signed duplicate receipts of the same tenor and date, pursuant to Warrant of Government No. ______ dated the ______________ day of ______________ 188 .

(Signed) ______________ Enumerator.

Witness ______________

CENSUS, 1881.

Voucher B.—Collector's.

Census District of ______________________________

THE DEPARTMENT OF THE REGISTRAR-GENERAL,

Dr. to ______________________________

Residence ______________________________

22-50-80-1.

	AMOUNT.		
	£	s.	d.
For the undermentioned Services performed in connection with the taking of the Census of 1881, viz.:—			
No. 1.—For acting as Collector on foot for Sub-district No. ________ Census District of ______________________; * ______________________ days days at † ______________________ per diem			
No. 2.—For acting as Mounted Collector for Sub-district No. ________ Census District of ______________________; * ______________________ at † ______________________ per diem			

Note.—Collectors on foot will fill in for Services under No. 1, and Collectors finding their own horses fill in for Services under No. 2; but in no case is more than one specification for services as Collector to be made on this Voucher.

* Number of days employed to be written in words, not in figures.

† Rate contracted for to be written in words at full length.

Collector's certificate

I certify that the above Account is correct, and that the sum of ______________________ ______________________ is now due and owing to me in respect thereof.

(Signed) ______________________ Collector.

Enumerator's certificate.

I certify that the services charged in the above Account were satisfactorily performed, according to agreement, by the above-named individual, and that the rate charged was the most reasonable for which the same could be procured at the time they were stipulated for.

(Signed) ______________________ Enumerator.

Registrar-General's certificate.

I certify that the services charged in the above Account were satisfactorily performed, according to agreement, by the above-named individual. I further certify that they were necessarily required for the Public Service, and that the rate charged was the most reasonable for which the same could be procured at the time they were stipulated for.

(Signed) ______________________ Registrar-General.

Receipt to be signed when payment is actually received and not before.

Received on the ____________ day of ____________ 188 , from ______________________ ______________________ the sum of ______________________ Pounds ____________ Shillings and ____________ Pence sterling, in full payment of the above account, for which ____________ have signed duplicate receipts of the same tenor and date, pursuant to warrant of Government No. ____________ dated the ______________________ day of ______________________ 188 .

(Signed) ______________________ Collector.

Witness: ______________________

Filled-in Form, showing method of keeping Diary.

CENSUS OF QUEENSLAND, 1881—COLLECTOR'S DIARY.

DISTRICT ____________

SUB-DISTRICT ____________ COLLECTOR ____________

1881.

Day of Month.		Day of Week.	*Tracing boundaries of Sub-district, &c.*
March	21	Monday ...	Left home on horseback (or on foot) at 9 a.m. to trace the boundaries of my Sub-district. Commenced at proceeded across creek (which forms the north-east boundary of the Sub-district), at , and followed that creek, keeping its south bank, downwards to its junction with river (about 8 miles); country generally flat, chiefly scrub land under crop. Followed river on the western bank downwards to main road from to (about 3 miles), poor forest land not cleared; thence along the road south-westerly towards the bridge crossing the river; thence upward in a north-westerly direction through good land mostly scrub and nearly all cultivated, on the northern bank of that river (about 9 miles) to a main road from to , which crosses river, and along that road about 5 miles through fairly good forest land unenclosed, to Mr. 's house. Remained for the night. Total distance travelled 25 miles.
	22	Tuesday ...	At 9 a.m. started from Mr. 's house, keeping the main road (about 11 miles), undulating good forest, with patches of alluvial land; the greater part under cultivation. Crossed creek; thence by the north bank of that creek upwards (about 9 miles) through a level country, open apple-tree flats, &c., unenclosed good pasture land, to the junction of and creeks (about 5 miles); and thence by main road northerly, crossing creek (3 miles) to starting point of yesterday morning. Reached home at 5 p.m. Distance travelled to-day 28 miles. Whole distance in the two days 53 miles. Roads, where made, generally good, but in two or three places much out of repair.

Note 1. If another journey through the Sub-district be necessary to arrange plan of distribution of Schedules, this should be generally described, the dates being given, and the time occupied and the distance travelled being noted.

DISTRIBUTION OF SCHEDULES.

			No.	Name.	Time of Arrival at House.		Time of Departure.		Distance from last House.	Registered Number of Schedule left at each place.	Remarks.
					h.	m.	h.	m.	About		
March	24	Thursday	1	Jno. Brown	9	...	9	2	4 miles ...	551	This is the nearest house in Sub-district to my residence. Left home at 8·35 a.m.
			2	Wm. Smith	9	10	9	21	1 mile ...	552	Mr. and Mrs. Smith away from home, servant in paddock. Had to wait.

DISTRIBUTION OF SCHEDULES—*continued.*

Day of Month.		Day of Week.	No.	Name.	Time of Arrival at House.		Time of Departure.		Distance from last House.	Registered Number of Schedule left at each place.	Remarks.
					h.	m.	h.	m.	About		
March	24	Thursday	3	P. Murphy	9	29	9	31	¾ mile ...	553	
				Uninhabited Cottage							
			4	Ah Foo	9	34	9	50	500 yards	554	Explained schedule.
			&c.	&c.							
				&c.							
			30	J. Jones	1	15	2	0	1 mile ...	580	Stopped for dinner.
				&c.							
				&c.							
			56	J. McDonald	5	0	...	...	2 miles ...	606	Stayed here for the night.
March	25	Friday ...	57	J. Robinson	9	5	9	10	3 miles ...	607	
			58	H. Müller	9	15	9	20	800 yards	608	Explained schedule.
				&c.							
				&c.							

Note 2. Add any observations descriptive of the Sub-district, distinguishing between Pastoral, Agricultural, Mining, Sugar-growing Districts, as shown below. These observations must be written in the space left for that purpose on the last page of Distribution of Schedule.

Pastoral District.—Sheep. Many of the stations from to miles apart. Greater part open country, well grassed, and fairly watered. Timber along the line of road chiefly or with on the lower and flat lands. Dense and extensive scrubs in several places, especially on the rivers. Camped out on Monday night between creek and ranges; but otherwise made a station every night. Received all necessary assistance.

Mining District.—Gold Mining. About persons are said to be employed in this immediate locality, chiefly between the two rivers and near the range. Country generally very broken, and in places difficult to travel. Met many persons on the road going towards to which there had recently been a rush. Enquired at every encampment I saw and left schedules with all who would possibly remain till I returned to collect on the 4th of April.

CXX

CENSUS OF QUEENSLAND, 1881.—COLLECTOR'S DIARY.

DISTRICT ____________________

SUB-DISTRICT NO. __________ COLLECTOR ____________________

1881.

Day of Month.	Day of Week.	

DISTRIBUTION OF SCHEDULES.

No.	Name.	Time of Arrival at House.		Time of Departure.		Distance from last House.	Registered Number of Schedule left at each place.	Remarks.
		h.	m.	h.	m.	About		

DISTRIBUTION OF SCHEDULES—*continued.*

Day of Month.	Day of Week.	No.	Name.	Time of Arrival at House.		Time of Departure.		Distance from last House.	Registered Number of Schedule left at each place.	Remarks.
				h.	m.	h.	m.	About		

DISTRIBUTION OF SCHEDULES—*continued.*

Day of Month.		Day of Week.	No.	Name.	Time of Arrival at House.		Time of Departure.		Distance from last House.	Registered Number of Schedule left at each place.	Remarks.
					h.	m.	h.	m.	About		

DISTRIBUTION OF SCHEDULES—*continued.*

Day of Month.		Day of Week.	No.	Name.	Time of Arrival at House.		Time of Departure.		Distance from last House.	Registered Number of Schedule left at each place.	Remarks.
					h.	m.	h.	m.	About		

DISTRIBUTION OF SCHEDULES—*continued*.

Day of Month.		Day of Week.	No.	Name.	Time of Arrival at House.		Time of Departure.		Distance from last House.	Registered Number of Schedule left at each place.	Remarks.
					h.	m.	h.	m.	About		

DISTRIBUTION OF SCHEDULES—*continued.*

Day of Month.		Day of Week.	No.	Name.	Time of Arrival at House.		Time of Departure.		Distance from last House.	Registered Number of Schedule left at each place.	Remarks.
					h.	m.	h.	m.	About		

DISTRIBUTION OF SCHEDULES—*continued.*

Day of Month.		Day of Week.	No.	Name.	Time of Arrival at House.		Time of Departure.		Distance from last House.	Registered Number of Schedule left at each place.	Remarks.
					h.	m.	h.	m.	About		

DISTRIBUTION OF SCHEDULES—*continued*.

Day of Month.		Day of Week.	No.	Name.	Time of Arrival at House.		Time of Departure.		Distance from last House.	Registered Number of Schedule left at each place.	Remarks.
					h.	m.	h.	m.	About		

Filled-in Form, showing method of keeping Diary—continued.

CENSUS OF QUEENSLAND, 1881—COLLECTOR'S DIARY.

DISTRICT ____________________

SUB-DISTRICT NO. __________

COLLECTOR ____________________

COLLECTION OF SCHEDULES.

Note 3. The Collector will carefully observe that in collecting the schedules the houses in his sub-Distric should, as far as possible, be visited in the same order as when the schedules were distributed, s that the numbers and names in this part of the diary may correspond with those under the heading "Distribution of Schedules."

Note 4. It will be observed that the diary sheets for the distribution of schedules are printed on whit paper, those for the collection of schedules being on blue paper; these must be separately paged that is, if the Collector has to use, say eight skeleton sheets of distribution forms, he must numbe them pages 1 to 8; and the same with the collection forms, the number of sheets made use of mus be paged from one upwards.

Day of Month.		Day of Week.	No.	Name.	Time of Arrival at House.		Time of Departure.		Distance from last House.	Remarks.
					h.	m.	h.	m.	About	
April	4	Monday ...	1	J. Brown	9	3	9	5	4 miles	
			2	W. Smith	9	15	9	17	1 mile	
			3	P. Murphy	9	25	9	35	$\frac{3}{4}$ mile ...	Schedule No. 553 registered number lost, g new one No. 961 filled up marked "subs tute, &c.," and signed by occupier a myself.
				Uninhabited Cottage ...						
			4	Ah Foo	9	40	9	55	500 yards	Had to fill up schedule.
			&c.	&c.						
			30	J. Jones	11	30	11	38	1 mile ...	Schedule not completed, had to wait about hour.
				&c.						
				&c.						

COLLECTION OF SCHEDULES—*continued.*

Day of Month.	Day of Week.	No.	Name.	Time of Arrival at House.		Time of Departure.		Distance from last House.	Remarks.
				h.	m.	h.	m.	About	
5	Tuesday ...	56	J. McDonald	10	5	10	7	2 miles	
		57	J. Robinson	10	45	10	50	3 miles ...	House not inhabited; learned from next neighbour that McDonald left on Saturday; cannot ascertain where he went to.
		58	H. Müller	10	55	11	5	800 yards	Altered schedule.
			&c.						
			&c.						

(Signature of Collector) ____________________

pproved.

____________________ Enumerator.

CENSUS OF QUEENSLAND, 1881—COLLECTOR'S DIARY.

DISTRICT

SUB-DISTRICT No.

COLLECTOR

COLLECTION OF SCHEDULES.

Note.—The Collector will carefully observe that in collecting the schedules the houses in his sub-District should, as far as possible, be visited in the same order as when the schedules were distributed, so that the numbers and names in this part of the diary may correspond with those under the heading "Distribution of Schedules."

Day of Month.		Day of Week.	No.	Name.	Time of Arrival at House.		Time of Departure.		Distance from last House.	Remarks.
					h.	m.	h.	m.	About	

COLLECTION OF SCHEDULES—*continued.*

Day of Month.		Day of Week.	No.	Name.	Time of Arrival at House.		Time of Departure.		Distance from last House.	Remarks.
					h.	m.	h.	m.	About	

COLLECTION OF SCHEDULES—*continued.*

Day of Month.		Day of Week.	No.	Name.	Time of Arrival at House.		Time of Departure.		Distance from last House.	Remarks.
					h.	m.	h.	m.	About	

COLLECTION OF SCHEDULES—*continued.*

Day of Month.		Day of Week.	No.	Name.	Time of Arrival at House.		Time of Departure.		Distance from last House.	Remarks.
					h.	m.	h.	m.	About	

COLLECTION OF SCHEDULES—*continued.*

Day of Month.		Day of Week.	No.	Name.	Time of Arrival at House.		Time of Departure.		Distance from last House.	Remarks.
					h.	m.	h.	m.	About	

COLLECTION OF SCHEDULES—*continued.*

Day of Month.		Day of Week.	No.	Name.	Time of Arrival at House.		Time of Departure.		Distance from last House.	Remarks.
					h.	m.	h.	m.	About	

COLLECTION OF SCHEDULES—*continued.*

Day of Month.		Day of Week.	No.	Name.	Time of Arrival at House.		Time of Departure.		Distance from last House.	Remarks.
					h.	m.	h.	m.	About	

COLLECTION OF SCHEDULES—*continued.*

Day of Month.		Day of Week.	No.	Name.	Time of Arrival at House.		Time of Departure.		Distance from last House.	Remarks.
					h.	m.	h.	m.	About	

(Signature of Collector) ______________________

pproved.

______________________ Enumerator.

Census Districts,

COLONY OF QUEENSLAND.

1881.



GULF OF CARPENTARIA
PACIFIC OCEAN
CAPE YORK PENINSULA
Torres Straits
Prince of Wales
Somerset
LINE OF GREAT BARRIER REEF
OUTER LINE OF GREAT BARRIER REEF
WELLESLEY ISLANDS
Mornington
Burketown
Normanton
Cooktown
Port Douglas
Cardwell
Townsville
Bowen
Mackay
Rockhampton
Gladstone
Bundaberg
Maryborough
Gympie
Brisbane
Ipswich
Toowoomba
Warwick
Dalby
Roma
Surat
St George
Mitchell
Charleville
Cunnamulla
Thargomindah
Hungerford
Tambo
Blackall
Aramac
Muttaburra
Isis-Ford
Clermont
Copperfield
Springsure
Emerald
Nebo
St Lawrence
Taroom
Banana
Hughenden
Winton
Cloncurry Copper Mines
Tropic of Capricorn
CAPRICORN CHANNEL
CUMBERLAND ISLES
NORTHUMBERLAND ISLES
GREAT DIVIDING RANGE
COOK
BURKE
NORTH KENNEDY
SOUTH KENNEDY
NORTH GREGORY
SOUTH GREGORY
MITCHELL
WARREGO
MARANOA
LEICHHARDT
PORT CURTIS
BURNETT
WIDE BAY
MORETON
DARLING DOWNS
SOUTH AUSTRALIA
NEW SOUTH WALES
1
2
3
4
5
6
7
8
9
10
11
12
13
14
15
16
17
18
19
20
21
22
23
24
25
26
27
28
29
30
31
32
33
34
35
36
37
38
39
40
41
42
43
44
45
46
47
48
49
50
51
52
138
139
140
141
142
143
144
145
146
147
148
149
150
151
152
153
154
11
12
13
14
15
16
17
18
19
20
21
22
23
24
25
26
27
28
29

Nº	District	Map	Nº	District	Map
8	ARAMAC	3	17	KENNEDY	5
52	BALONNE	4	27	LEICHHARDT	6
10	BLACKALL	3	35	LOGAN	7
16	BOWEN	5	18	MACKAY	5
34	BRISBANE	7	51	MARANOA	4
25	BUNDABERG	7	7	MARATHON	3
6	BURKE	2	29	MARYBOROUGH	7
36	BURNETT	7	33	MORETON EAST	7
32	CABOOLTURE	7	38	MORETON WEST	7
14	CARDWELL	2	40	OXLEY	7
11	CHARLEVILLE	4	2	PALMER	1
21	CLERMONT	5	20	PEAK DOWNS	6
3	COOK	1	23	ROCKHAMPTON	6
13	CUNNAMULLA	4	1	SOMERSET	1
44	DALBY	7	28	SPRINGSURE	6
45	DARLING DOWNS CENTL	7	37	STANLEY	7
47	DARLING DOWNS EAST	7	48	STANTHORPE	7
43	DARLING DOWNS NORTH	7	19	ST LAWRENCE	5
50	DARLING DOWNS WEST	7	42	TAROOM	6
9	DIAMANTINA	3	30	TIARO	7
46	DRAYTON & TOOWOOMBA	7	15	TOWNSVILLE	5
5	ETHERIDGE	2	12	WARREGO	4
41	FASSIFERN	7	49	WARWICK	7
24	GLADSTONE	6	22	WESTWOOD	6
31	GYMPIE	7	26	WIDE BAY	7
39	IPSWICH	7	4	WOOTHAKATA	1

PHOTOLITHOGRAPHED AT THE LANDS DEPT. BRISBANE BY C. FAIRMAN.

PRINTED AT THE GOVT. ENGRAVING & LITHOGRAPHIC OFFICE, BRISBANE, QUEENSLAND.

MAP 4

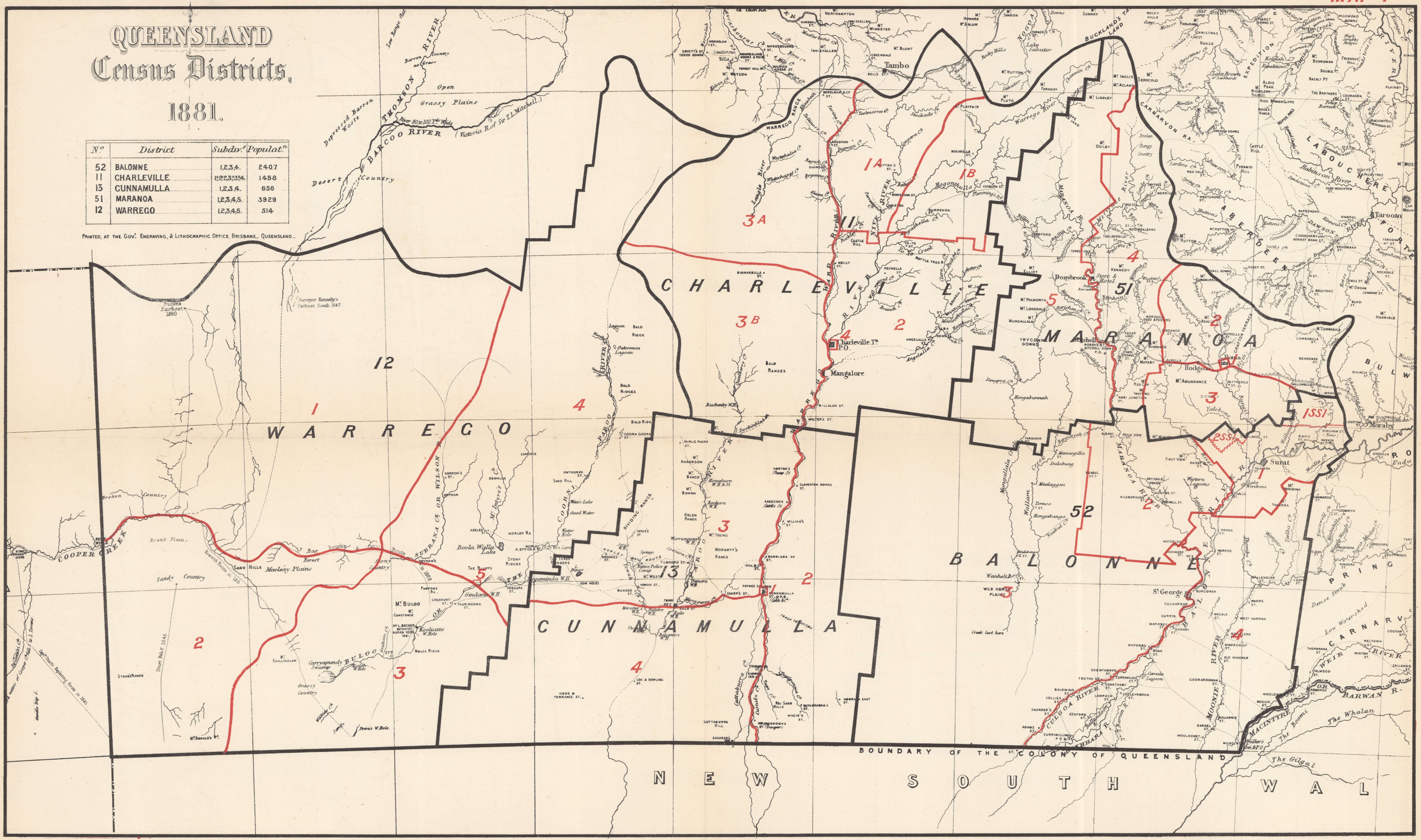

QUEENSLAND
Census Districts,
1881.

Nº	District	Subdiv.s	Populat.n
52	BALONNE	1,2,3,4.	2407
11	CHARLEVILLE	1A,1B,2,3A,3B,4.	1458
13	CUNNAMULLA	1,2,3,4.	656
51	MARANOA	1,2,3,4,5.	3929
12	WARREGO	1,2,3,4,5.	514

PRINTED, AT THE GOV.T ENGRAVING, & LITHOGRAPHIC OFFICE. BRISBANE, QUEENSLAND.

WARREGO
12
CHARLEVILLE
11
CUNNAMULLA
13
MARANOA
51
BALONNE
52
1A
1B
2
3A
3B
4
5
1SS1
2SS1
Tambo
Charleville T.n P.O.
Mangalore
Cunnamulla
St George
Surat
Roma
Dondbrook
Mitchell
Taroom
Moraby
THOMSON RIVER
BARCOO RIVER
COOPER CREEK
BULOO
WARREGO RANGE
MARANOA R.
BALONNE R.
CULGOA RIVER
MOONIE RIVER
MACINTYRE
BARWAN R.
CARNARVON RA.
LAND
BOUNDARY OF THE COLONY OF QUEENSLAND
NEW SOUTH WAL
Desert Country
Grassy Plains
Depressed Barren Waste
Burke's Farthest 1880
Surveyor Kennedy's Farthest South 1847
Boola Walla Lake
Macleay Plains
Sandy Country
Broken Country
Bourke Route

MAP 2

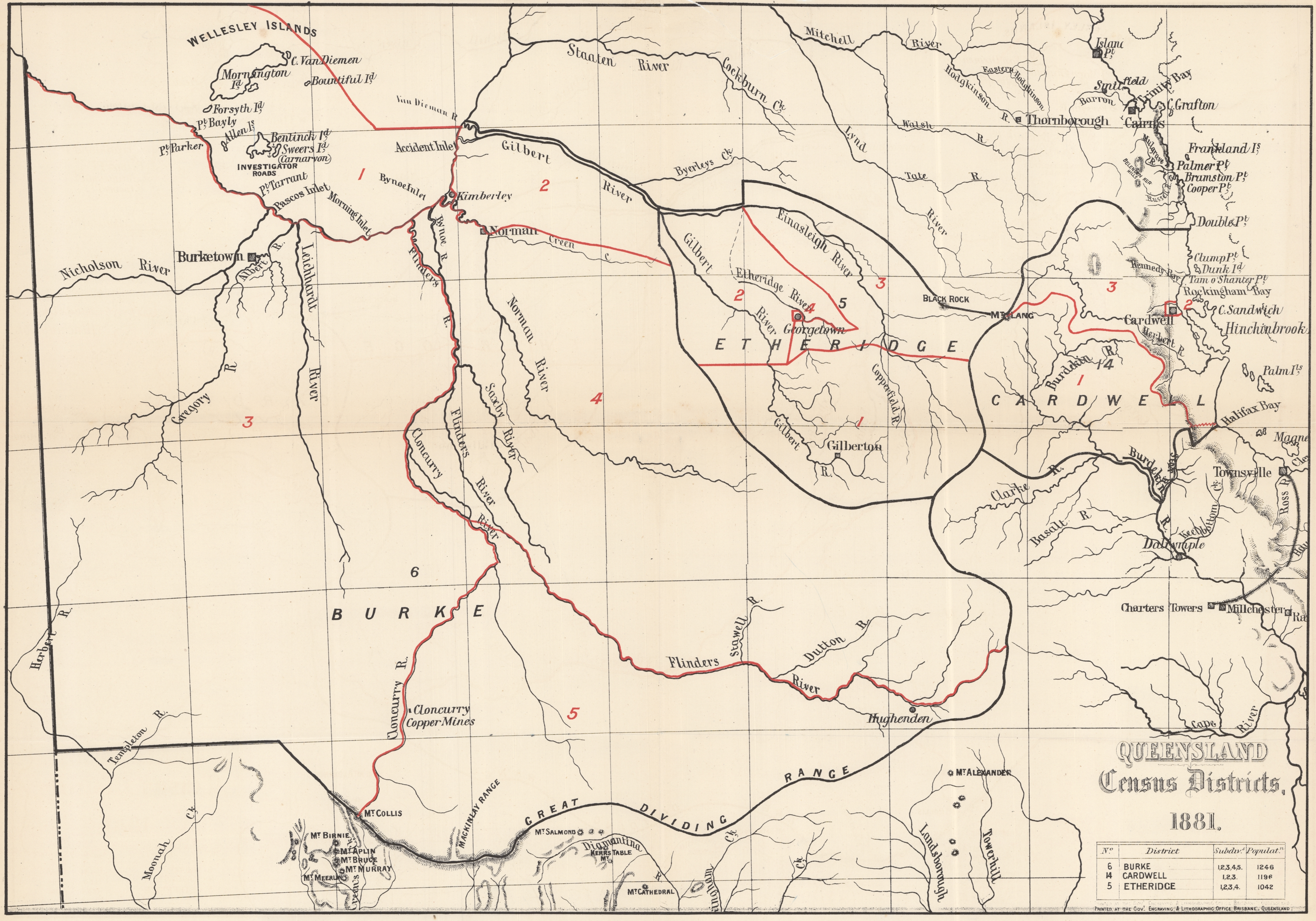
WELLESLEY ISLANDS
C. Van Diemen
Mornington Id.
Bountiful Id.
Forsyth Id.
Pt. Bayly
Allen Is.
Bentinck Id.
Sweers Id.
(Carnarvon)
Pt. Parker
INVESTIGATOR ROADS
Pt. Tarrant
Pascos Inlet
Morning Inlet
Bynoe Inlet
Van Dieman R.
Accident Inlet
Kimberley
Norman
Burketown
Nicholson River
Albert R.
Leichhardt River
Gregory R.
Flinders R.
Bynoe R.
Green C.
Staaten River
Gilbert River
Byerleys Ck.
Cockburn Ck.
Mitchell River
Lynd R.
Walsh R.
Tate R.
Hodgkinson R.
Eastern Hodgkinson
Thornborough
Island Pt.
Smithfield
Trinity Bay
Barron
Cairns
C. Grafton
Mulgrave R.
Bellenden Ker Hills
Russell R.
Frankland Is.
Palmer Pt.
Bramston Pt.
Cooper Pt.
Double Pt.
Clump Pt.
Dunk Id.
Kennedy Bay
Tam o'Shanter Pt.
Rockingham Bay
C. Sandwich
Hinchinbrook
Cardwell
Herbert R.
Palm Is.
Halifax Bay
Magnetic
Cleveland
Townsville
Ross R.
Haughton
Burdekin R.
Burdekin R.
Clarke R.
Basalt R.
Keelbottom Ck.
Dalrymple
Charters Towers
Millchester
Ravenswood
Cape River
Einasleigh River
Etheridge River
Gilbert River
Georgetown
Copperfield R.
Gilbert R.
Gilberton
BLACK ROCK
MT. LANG
ETHERIDGE
CARDWELL
Norman River
Saxby River
Flinders River
Cloncurry River
Cloncurry R.
Cloncurry Copper Mines
Flinders River
Stawell R.
Dutton R.
Hughenden
BURKE
Herbert R.
Templeton R.
Moonah Ck.
MT. COLLIS
MT. BIRNIE
MT. APLIN
MT. BRUCE
MT. MURRAY
MT. MEERLIN
Cheviot's Ck.
MACKINLAY RANGE
GREAT DIVIDING RANGE
MT. SALMOND
Diamantina R.
KERRS TABLE MT.
MT. CATHEDRAL
Ck.
Ck.
Landsborough
Towerhill
MT. ALEXANDER
1
2
3
4
5
6
1
2
3
4
5
1
2
3
14

QUEENSLAND

Census Districts,

1881.

No.	District	Subdivs.	Populatn.
6	BURKE	1,2,3,4,5.	1246
14	CARDWELL	1,2,3.	1196
5	ETHERIDGE	1,2,3,4.	1042

PRINTED AT THE GOVT. ENGRAVING & LITHOGRAPHIC OFFICE, BRISBANE. QUEENSLAND.

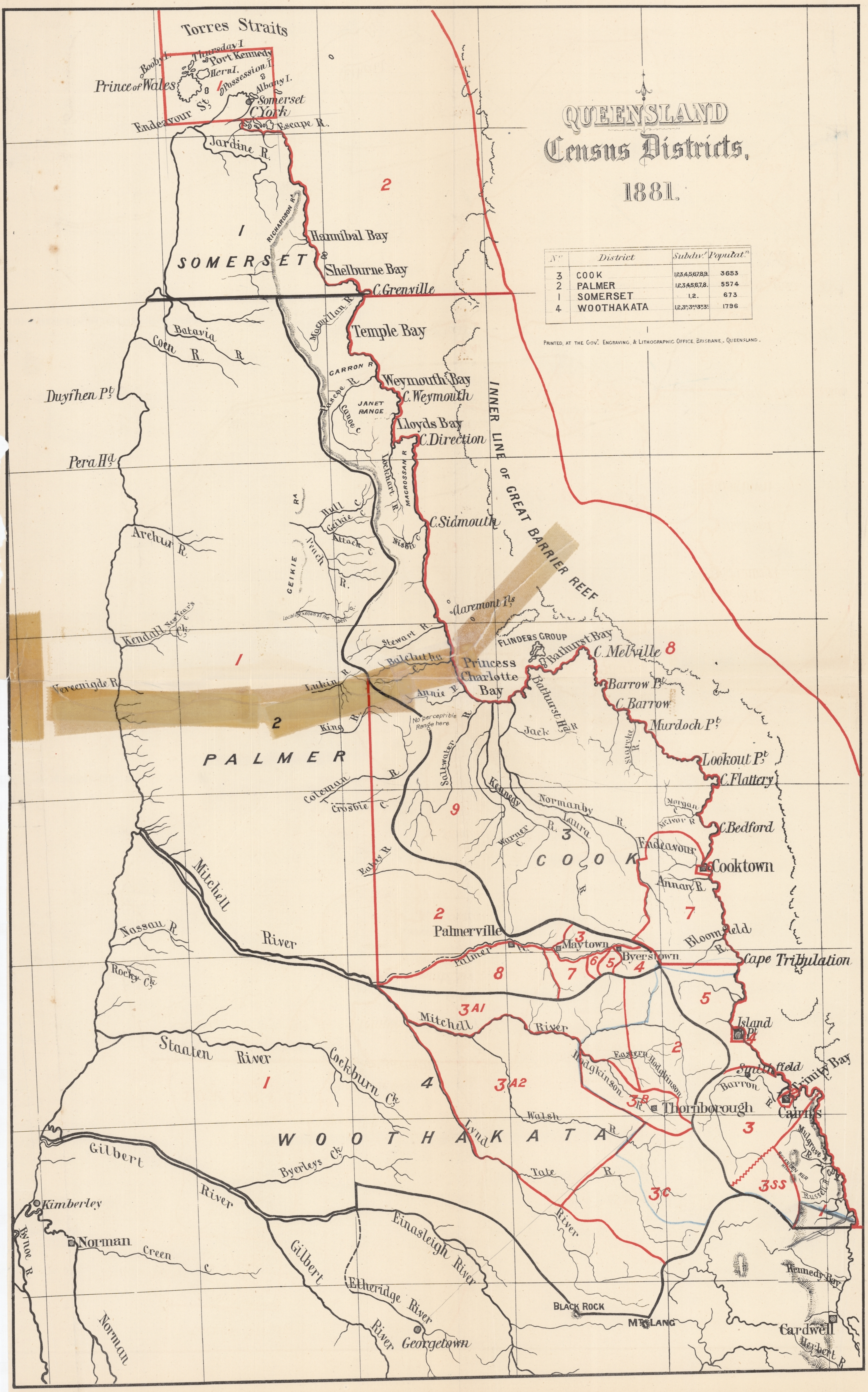
Torres Straits
Booby I.
Thursday I.
Port Kennedy
Hern I.
Possession I.
Prince of Wales
Albany I.
Endeavour St.
Somerset
C. York
Escape R.
Jardine R.
1
2
SOMERSET
RICHARDSON RA.
Hannibal Bay
Shelburne Bay
C. Grenville
Temple Bay
Macmillan R.
Batavia R.
Coen R.
Duyfhen Pt.
Pera Hd.
CARRON R.
Weymouth Bay
C. Weymouth
Pascoe R.
JANET RANGE
Canoe C.
Lloyds Bay
C. Direction
Lockhart R.
MACROSSAN R.
INNER LINE OF GREAT BARRIER REEF
Archer R.
Geikie Ra.
Hull C.
Geikie C.
Attack C.
Peach R.
Nisbet C.
C. Sidmouth
GEIKIE
Locality known as the Coen R.
Claremont Is.
Stewart R.
Kendall New Year's Ck.
Balclutha C.
FLINDERS GROUP
Bathurst Bay
C. Melville
8
Princess Charlotte Bay
Vereenigde R.
Lukin R.
Annie R.
Bathurst Hd.
Barrow Pt.
C. Barrow
Murdoch Pt.
2
King R.
No perceptible Range here
Jack R.
Starcke R.
PALMER
Saltwater R.
Lookout Pt.
C. Flattery
Coleman R.
Crosbie C.
9
Kennedy R.
Normanby R.
Laura R.
Morgan R.
McIvor R.
C. Bedford
Warner C.
3
COOK
Endeavour R.
Cooktown
Mitchell River
Eakey R.
Annan R.
7
2
Palmerville
Bloomfield R.
3
Maytown
Palmer R.
6
5
Byerstown
4
Cape Tribulation
7
8
Nassau R.
Rocky Ck.
5
3A1
Mitchell River
Island Pt.
Eastern Hodgkinson
2
Staaten River
Cockburn Ck.
Hodgkinson R.
Smithfield
Trinity Bay
1
4
3A2
Barron R.
3B
Thornborough
Cairns
3
Walsh R.
WOOTHAKATA
Lynd
Mulgrave R.
Gilbert
Byerleys Ck.
Tate R.
Russell R.
3SS
Kimberley
3C
River
Gilbert River
Einasleigh River
Norman
Green C.
Kennedy Ra.
Gilbert
Bynoe R.
Etheridge River
BLACK ROCK
Mt. LANG
Norman
River
Georgetown
Cardwell
Herbert R.

QUEENSLAND

Census Districts,

1881.

No.	District	Subdivs.	Populatn.
3	COOK	1,2,3,4,5,6,7,8,9.	3653
2	PALMER	1,2,3,4,5,6,7,8.	5574
1	SOMERSET	1,2.	673
4	WOOTHAKATA	$1,2,3^{A1},3^{A2},3^{B},3^{C}$	1796

PRINTED, AT THE GOVT. ENGRAVING, & LITHOGRAPHIC OFFICE. BRISBANE. - QUEENSLAND.

MAP I

MAP 3

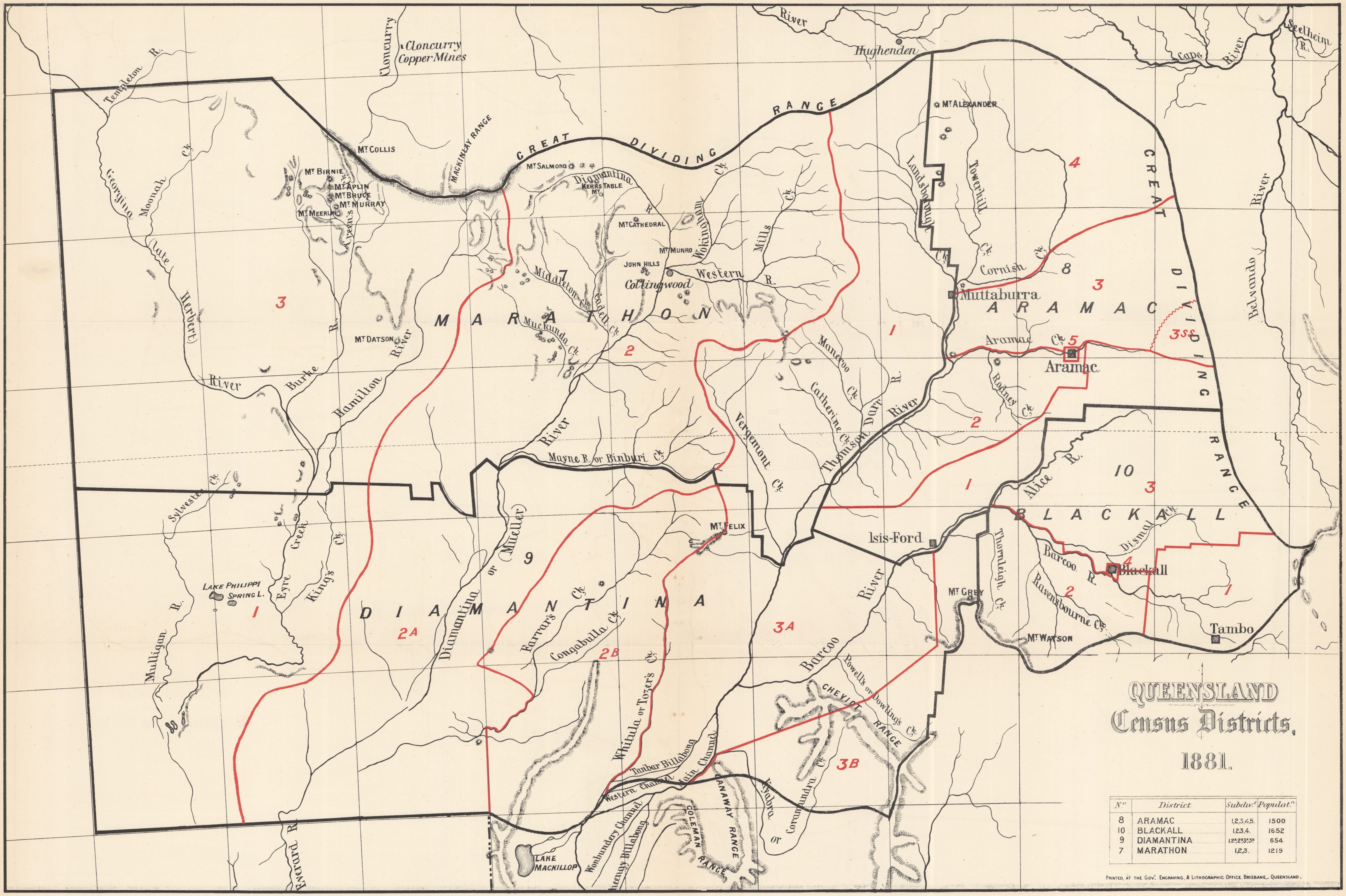
River
Hughenden
Cape River
Seelheim R.
Cloncurry
Cloncurry Copper Mines
Templeton R.
Georgina
Moonah Ck.
Mt. Collis
Mackinlay Range
Great Dividing Range
Mt. Birnie
Mt. Aplin
Mt. Bruce
Mt. Murray
Mt. Meerlin
Green's Ck.
Mt. Salmond
Diamantina R.
Kerrs Table Mt.
Mt. Cathedral
Mt. Munro
John Hills
Collingwood
Western R.
Wokingham Ck.
Mills Ck.
Mt. Alexander
Landsborough Ck.
Towerhill Ck.
Cornish Ck.
Muttaburra
Aramac
Aramac Ck.
Rodney Ck.
Belyando River
Great Dividing Range
Late Herbert River
Burke R.
Mt. Datson
Hamilton River
Middleton Ck.
Cadell Ck.
Muckunda Ck.
Marathon
Maneroo Ck.
Catherine Ck.
Vergemont Ck.
Thomson River
Darr R.
Mayne R. or Binburi Ck.
River
Alice R.
Blackall
Dismal Ck.
Isis-Ford
Barcoo R.
Thornleigh Ck.
Ravensbourne Ck.
Mt. Grey
Mt. Watson
Tambo
Sylvester Ck.
Lake Philippi
Spring L.
Eyre Creek
King's Ck.
Mulligan R.
Diamantina or Mueller
Diamantina
Farrar's Ck.
Congabulla Ck.
Mt. Felix
Whitula or Tozer's Ck.
Barcoo River
Powell's or Dowling's Ck.
Cheviot Range
Tanbar Billabong
Main Channel
Western Channel
Wonbundary Channel
Keenogy Billabong
Coleman Range
Canaway Range
Kyabra or Corandundra Ck.
Lake Mackillop
Everard R.
7
8
9
10
1
2
2A
2B
3
3A
3B
3SS
4
5

QUEENSLAND
Census Districts,
1881.

N°.	District	Subdv.s	Populat.n
8	ARAMAC	1,2,3,4,5.	1500
10	BLACKALL	1,2,3,4.	1652
9	DIAMANTINA	1,2A,2B,3A,3B.	654
7	MARATHON	1,2,3.	1219

PRINTED, AT THE GOV.T ENGRAVING, & LITHOGRAPHIC OFFICE. BRISBANE,– QUEENSLAND.



QUEENSLAND
Census Districts,
1881.

N.º	District	Subdiv.s	Populat.n
16	BOWEN	1,2,3,4,5,6.	1539
21	CLERMONT	1,2,3,4,4A,5,6,7.	5544
17	KENNEDY	1,2,3,4,4A,5,6,7,8.	7268
18	MACKAY	1,1A,2,3.	5787
19	St LAWRENCE	1,2,3,4,5.	799
15	TOWNSVILLE	1,2,3,4.	5140

Printed, at the Govt. Engraving, & Lithographic Office. Brisbane,_ Queensland.

15 TOWNSVILLE
16 BOWEN
17 KENNEDY
18 MACKAY
19 St LAWRENCE
21 CLERMONT
Charters Towers
Ravenswood
Dalrymple
Capeville
Clermont
Copperfield
Halifax Bay
Cleveland Bay
Bowling Green Bay
Cape Bowling Green
Upstart Bay
Cape Upstart
Repulse Bay
Cape Conway
Cumberland Isles
Cape Palmerston
Broad Sound
Shoalwater Bay
Great Dividing Range
Denham Range
Burdekin River
Suttor River
Belyando River
Isaacs River
Mackenzie River
Nogoa River
Flinder's Passage

MAP 5

Map 6

QUEENSLAND
Census Districts,
1881.


PEAK DOWNS
20
SPRINGSURE
28
LEICHHARDT
27
TAROOM
42
WESTWOOD
22
GLADSTONE
24
BUCKLAND'S TABLE LAND
CARNARVON RANGE
EXPEDITION RANGE
ROMA
BROAD SOUND
NORTHUMBERLAND ISLES
PORT CURTIS
CAPRICORN GROUP
KEPPEL BAY
CAPE CLINTON
CAPE MANIFOLD
BUNKER GROUP
FORTESCUE
WICKLOW
AUBURN
DAWSON RIVER
NOGOA RIVER
MACKENZIE RIVER
ISAACK RIVER
Taroom
Springsure
Rolleston
Clermont
Emerald

Nº	District	Subdv.s	Populat.n
24	GLADSTONE	1,2,3,4.	1632
27	LEICHHARDT	1,2,3.	958
20	PEAK DOWNS	1,2,3.	433
23	ROCKHAMPTON	1,2,3,4.	7431
28	SPRINGSURE	1,2^A,2^B,3^A,3^B,4.	1438
42	TAROOM	1,2,3,4.	565
22	WESTWOOD	1,2,3,4,5,6,7,8.	4589

PRINTED, AT THE GOV.T ENGRAVING, & LITHOGRAPHIC OFFICE. BRISBANE,_ QUEENSLAND_


BUNDABERG
BURNETT
WIDE BAY
MARYBOROUGH
TIARO
GYMPIE
CABOOLTURE
STANLEY
MORETON WEST
MORETON EAST
OXLEY
IPSWICH
FASSIFERN
LOGAN
DARLING DOWNS NORTH
DARLING DOWNS CENTRAL
DARLING DOWNS WEST
DARLING DOWNS EAST
HERVEY BAY
MORETON BAY
GREAT DIVIDING RANGE
BARWAN OR MACINTYRE RIVER
DUMARESQ OR SEVERN RIVER
MACPHERSON'S RANGE
Brisbane
Toowoomba
Warwick
Stanthorpe
Dalby
Goondiwindi
Maryborough
Gympie
Gayndah
Southport
Sandy Cape
Cape Moreton
Point Lookout
Cape Byron
ALES

QUEENSLAND
Census Districts,
1881.

Nº	District	Subdivˢ	Populatⁿ
34	BRISBANE	From 1 to 22.	31109
25	BUNDABERG	1,2,3,4,5,6,6A,6B,7,8,9	4879
36	BURNETT	From 1 to 10.	2686
32	CABOOLTURE	From 1 to 11.	6757
44	DALBY	1,2.	1296
45	DARLING DOWNS CENTRAL	From 1 to 10.	5301
47	DARLING DOWNS EAST	From 1 to 12.	4337
43	DARLING DOWNS NORTH	From 1 to 10.	3910
50	DARLING DOWNS WEST	1,2,3,4.	937
46	DRAYTON & TOOWOOMBA	From 1 to 9.	10004
41	FASSIFERN	1,2,3,4.	3784
31	GYMPIE	From 1 to 8.	7432
39	IPSWICH	1,2,3,4,5,6.	7188
35	LOGAN	From 1 to 9.	5256
29	MARYBOROUGH	1,2,3,4,5,6.	9926
33	MORETON EAST	1,2,3,4,5,6.	4379
38	MORETON WEST	1,2,3,4,4A,5,6,7,8.	10049
40	OXLEY	From 1 to 11.	11103
37	STANLEY	1,2,2A,3,3A,4.	1307
48	STANTHORPE	1,2.	2069
30	TIARO	1,2,3,4.	2126
49	WARWICK	1,2,3.	3596
26	WIDE BAY	1,2,3,4,5.	1802

PRINTED, AT THE GOVᵀ. ENGRAVING, & LITHOGRAPHIC OFFICE. BRISBANE, _ QUEENSLAND.

MAP 7

Census Districts,
COLONY OF QUEENSLAND.
1881.
SHOWING DENSITY OF POPULATION.

Nº	District	Nº	District
8	ARAMAC	17	KENNEDY
52	BALONNE	27	LEICHHARDT
10	BLACKALL	35	LOGAN
16	BOWEN	18	MACKAY
34	BRISBANE	51	MARANOA
25	BUNDABERG	7	MARATHON
6	BURKE	29	MARYBOROUGH
36	BURNETT	33	MORETON EAST
32	CABOOLTURE	38	MORETON WEST
14	CARDWELL	40	OXLEY
11	CHARLEVILLE	2	PALMER
21	CLERMONT	20	PEAK DOWNS
3	COOK	23	ROCKHAMPTON
13	CUNNAMULLA	1	SOMERSET
44	DALBY	28	SPRINGSURE
45	DARLING DOWNS CENT^L	37	STANLEY
47	DARLING DOWNS EAST	48	STANTHORPE
43	DARLING DOWNS NORTH	19	S^T LAWRENCE
50	DARLING DOWNS WEST	42	TAROOM
9	DIAMANTINA	30	TIARO
46	DRAYTON & TOOWOOMBA	15	TOWNSVILLE
5	ETHERIDGE	12	WARREGO
41	FASSIFERN	49	WARWICK
24	GLADSTONE	22	WESTWOOD
31	GYMPIE	26	WIDE BAY
39	IPSWICH	4	WOOTHAKATA

▨	*Under* 0·10 *to the square mile.*
▨	*Under* 0·25 *to the square mile.*
▨	*Under* 0·50 *to the square mile.*
▨	*Under* 1 *to the square mile.*
▨	*Under* 10 *to the square mile.*
▨	*Under* 50 *to the square mile.*
■	*Above* 100 *to the square mile.*

Note.—Districts Nos. 34, 44, 39, 23, *and* 49, *above* 100 *to the square mile, are Municipalities and Suburbs.*

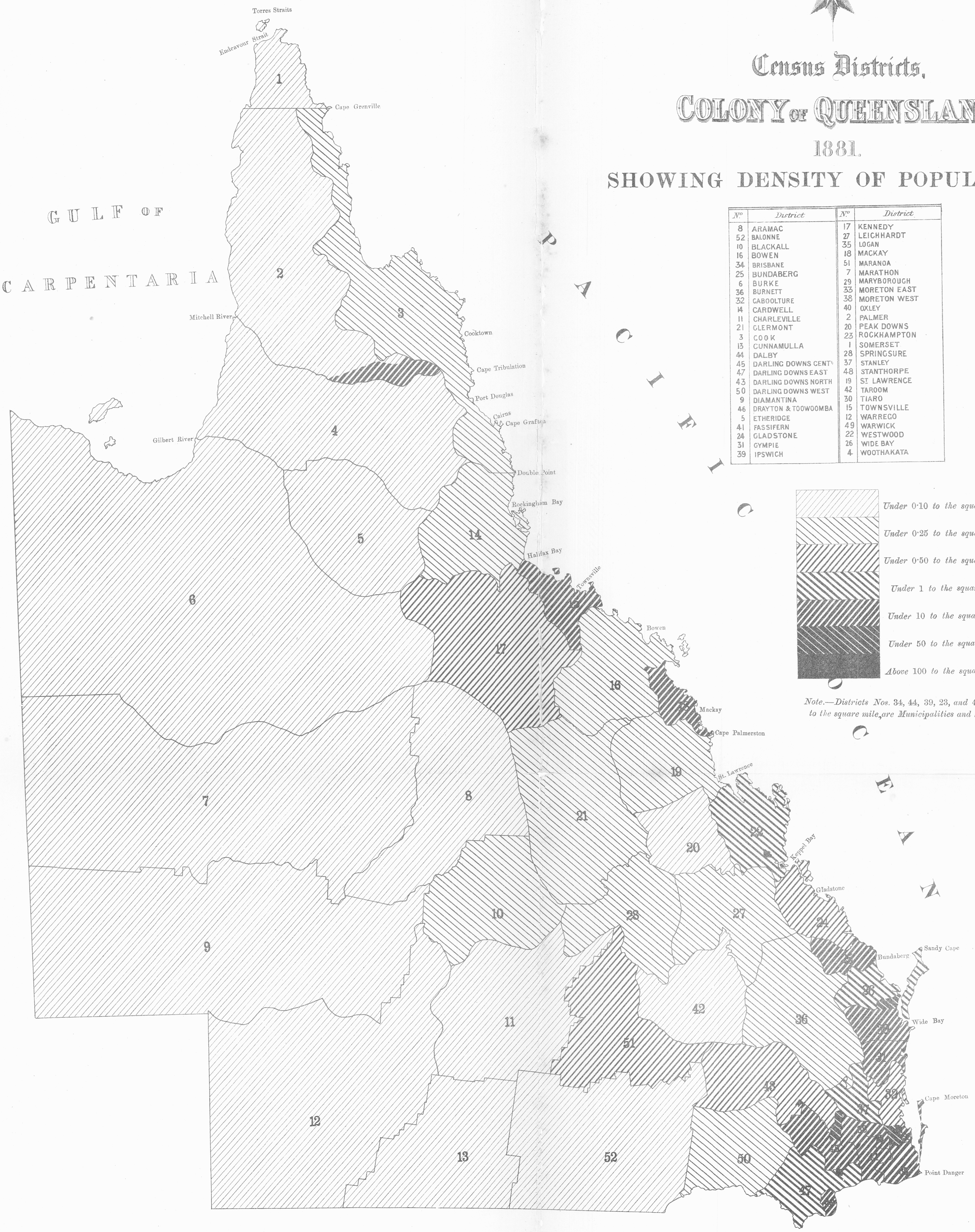
Torres Straits
Endeavour Strait
Cape Grenville
GULF OF CARPENTARIA
PACIFIC OCEAN
Mitchell River
Cooktown
Cape Tribulation
Port Douglas
Cairns
Cape Grafton
Gilbert River
Double Point
Rockingham Bay
Halifax Bay
Townsville
Bowen
Mackay
Cape Palmerston
St. Lawrence
Keppel Bay
Gladstone
Bundaberg
Sandy Cape
Wide Bay
Cape Moreton
Point Danger
1
2
3
4
5
6
7
8
9
10
11
12
13
14
15
16
17
18
19
20
21
22
24
25
26
27
28
29
31
33
36
37
42
47
48
50
51
52

PRINTED, AT THE GOV^T. ENGRAVING, & LITHOGRAPHIC OFFICE, BRISBANE, QUEENSLAND.